






FIGURE 1-1

TRINITY RIVER WATERSHED

Assessment Areas of the Trinity River Watershed

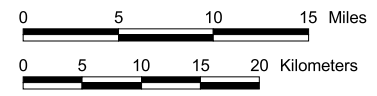
-  Study Area Boundary
-  Assessment Areas
-  Communities
-  Highways
-  Streams



Presented By
Environmental Protection Agency

Prepared By
Trinity County Resource Conservation District
October 11, 2001

Scale: 1 = 640,000



Basemap Data Source: U. S. Forest Service