




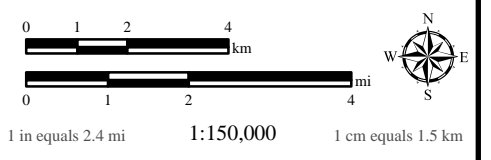


MAP LEGEND

- Transportation**
-  Primary State Highway
 -  Highways
 -  Paved
 -  Rocked
 -  Native

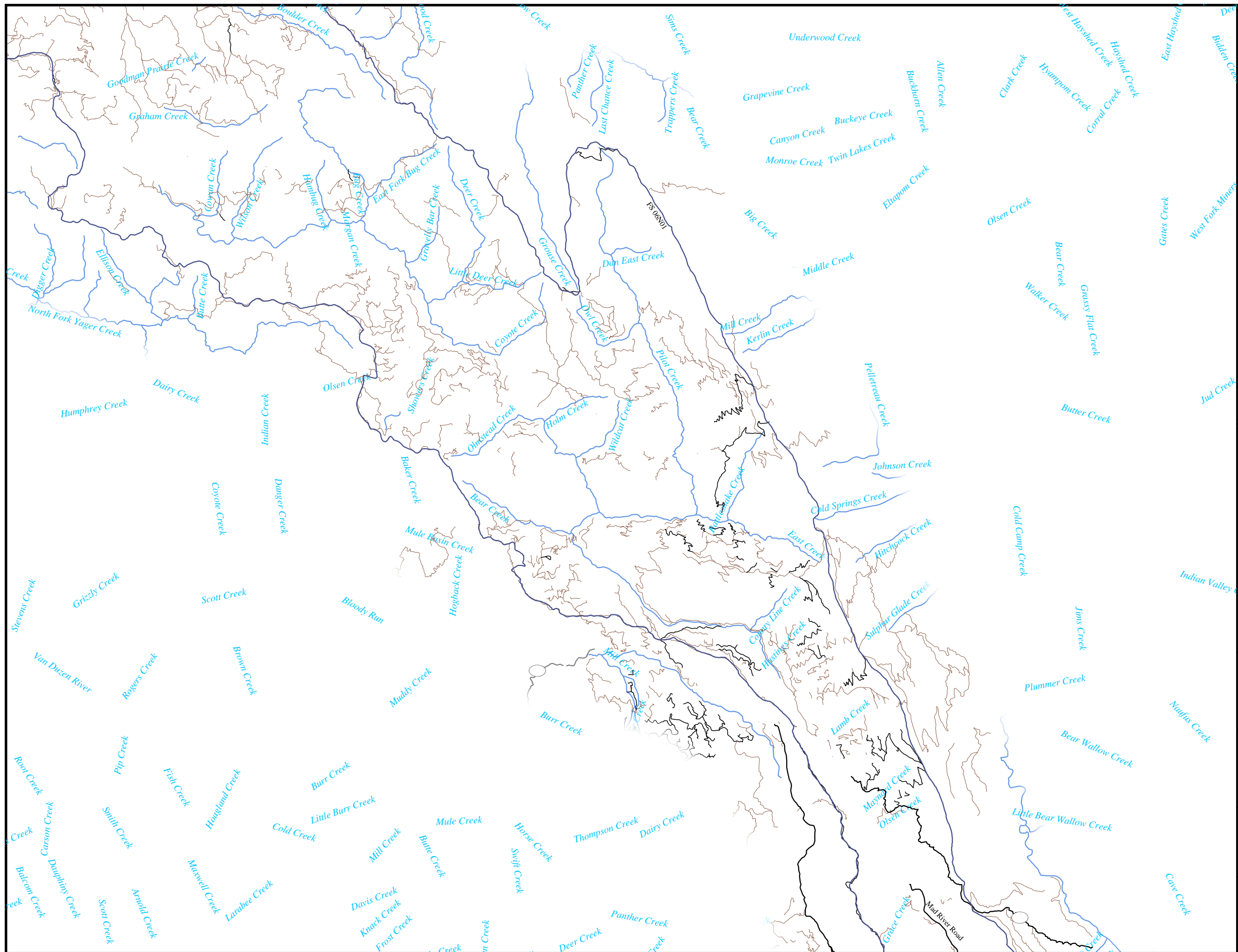
Note: Transportation network geometry simplified (smooth function) for display purposes.








**PLATE 7A
TRANSPORTATION**

**MAD RIVER
SEDIMENT SOURCE ANALYSIS**

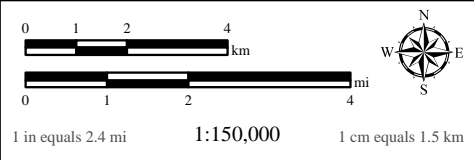




MAP LEGEND

- Transportation**
-  Primary State Highway
 -  Highways
 -  Paved
 -  Rocked
 -  Native

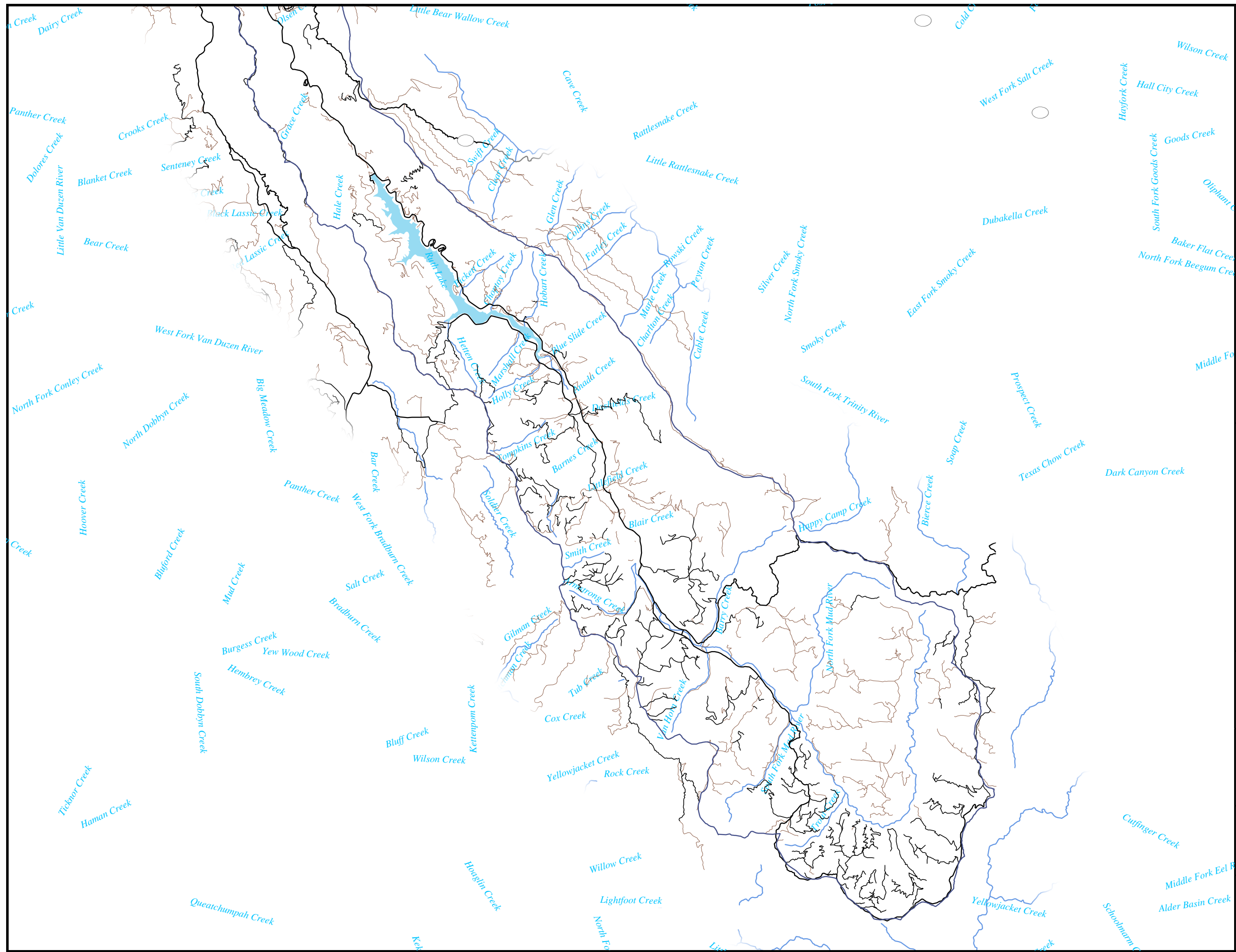
Note: Transportation network geometry simplified (smooth function) for display purposes.



**PLATE 7B
TRANSPORTATION**

**MAD RIVER
SEDIMENT SOURCE ANALYSIS**

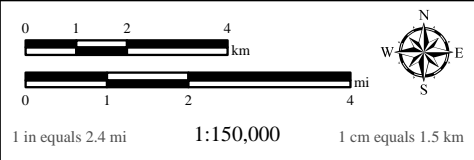




MAP LEGEND

- Transportation**
- Primary State Highway
 - Highways
 - Paved
 - Rocked
 - Native

Note: Transportation network geometry simplified (smooth function) for display purposes.



**PLATE 7C
TRANSPORTATION**

**MAD RIVER
SEDIMENT SOURCE ANALYSIS**

