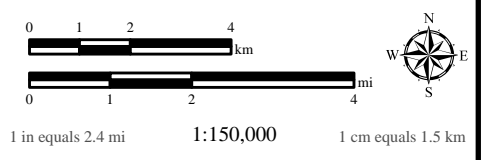


MAP LEGEND

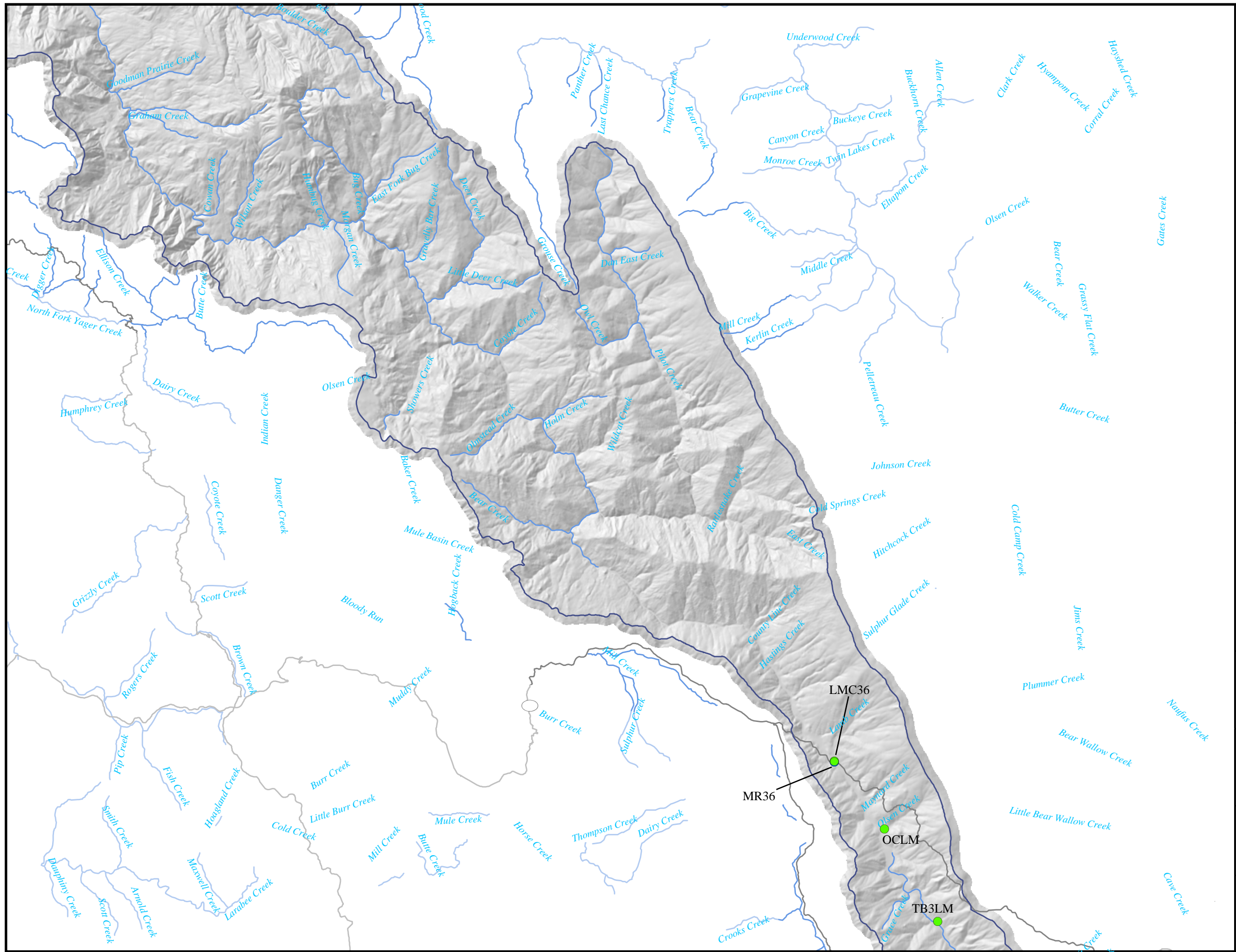
- Continuous Turbidity Monitor
- Sediment Grab Sample



**PLATE 2A
GMA SAMPLING SITES**

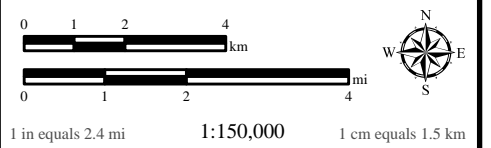
**MAD RIVER
SEDIMENT SOURCE ANALYSIS**





MAP LEGEND

- Continuous Turbidity Monitor
- Sediment Grab Sample



**PLATE 2B
GMA SAMPLING SITES**

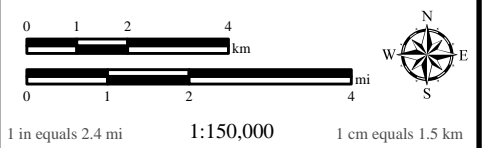
**MAD RIVER
SEDIMENT SOURCE ANALYSIS**



Hydrology | Geomorphology | Stream Restoration

MAP LEGEND

- Continuous Turbidity Monitor
- Sediment Grab Sample



**PLATE 2C
GMA SAMPLING SITES**

**MAD RIVER
SEDIMENT SOURCE ANALYSIS**

