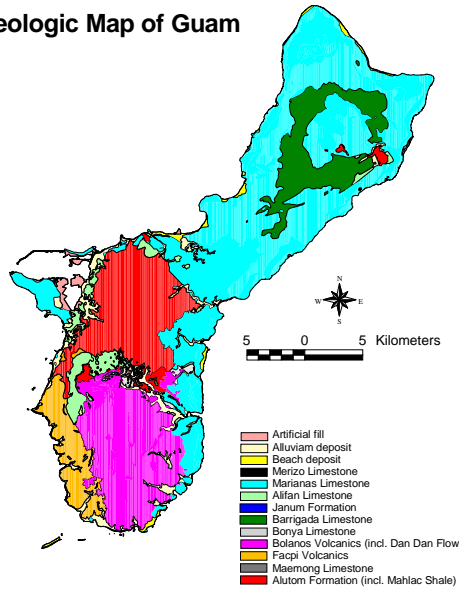


### Geologic Map of Guam




(Modified and Simplified from Tracey et. al 1964)

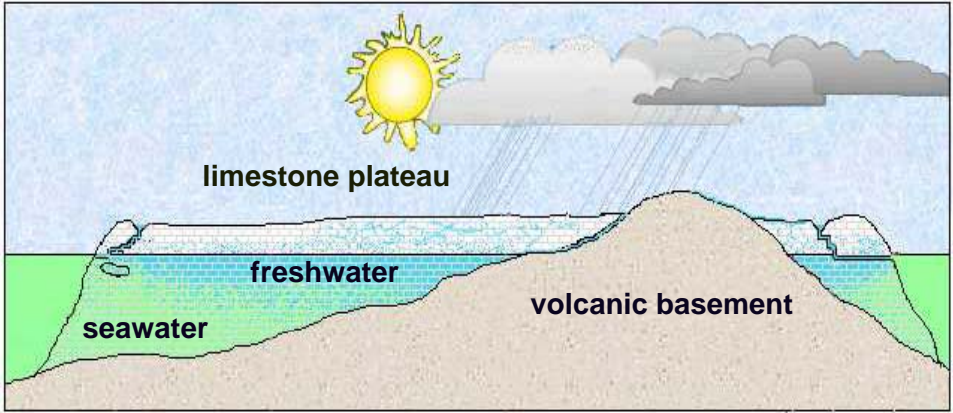
coral picture



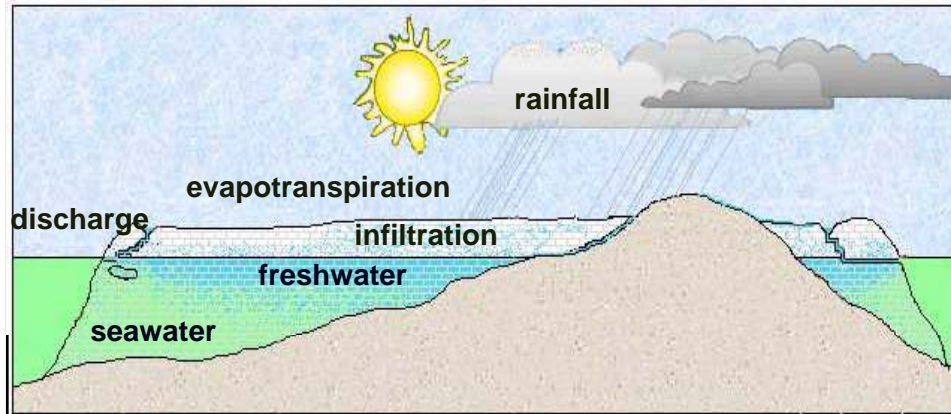





**lens cross section**




# hydrologic cycle




## Water Pathways






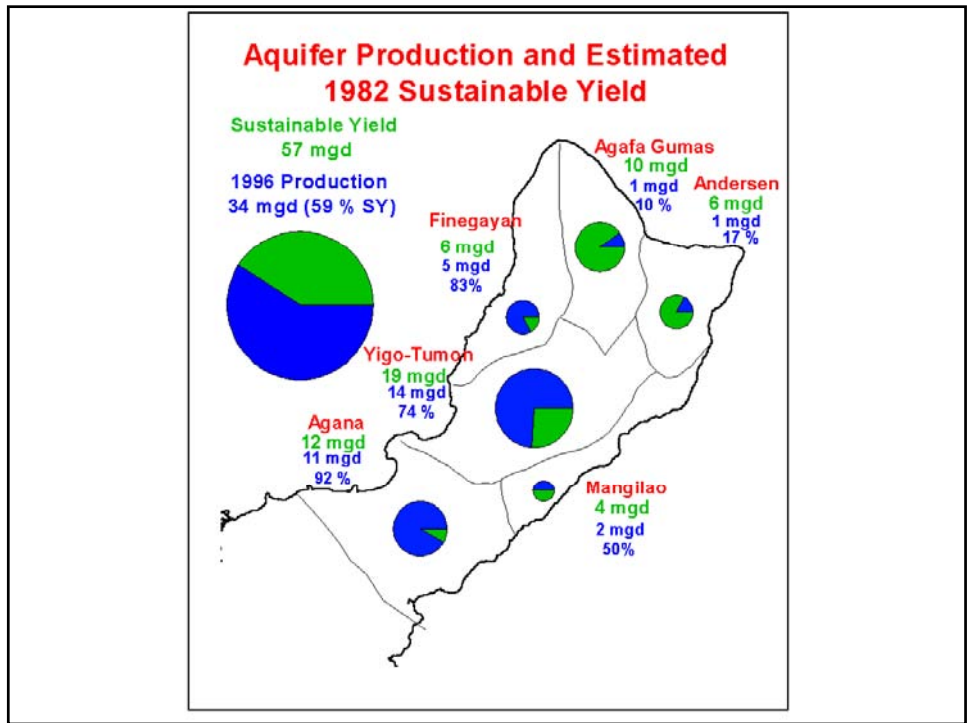
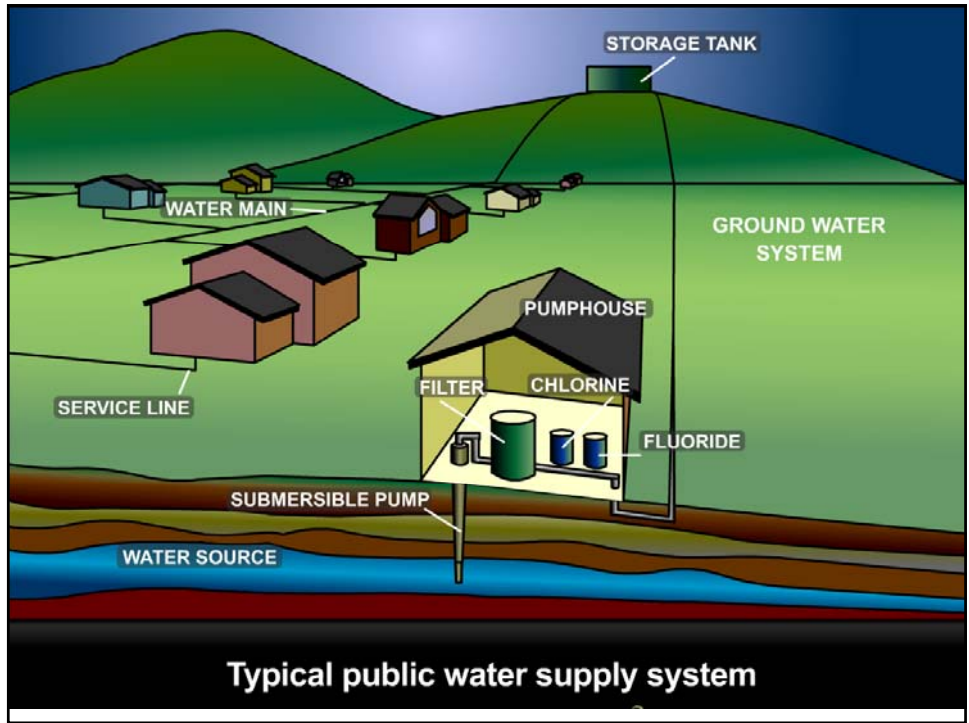








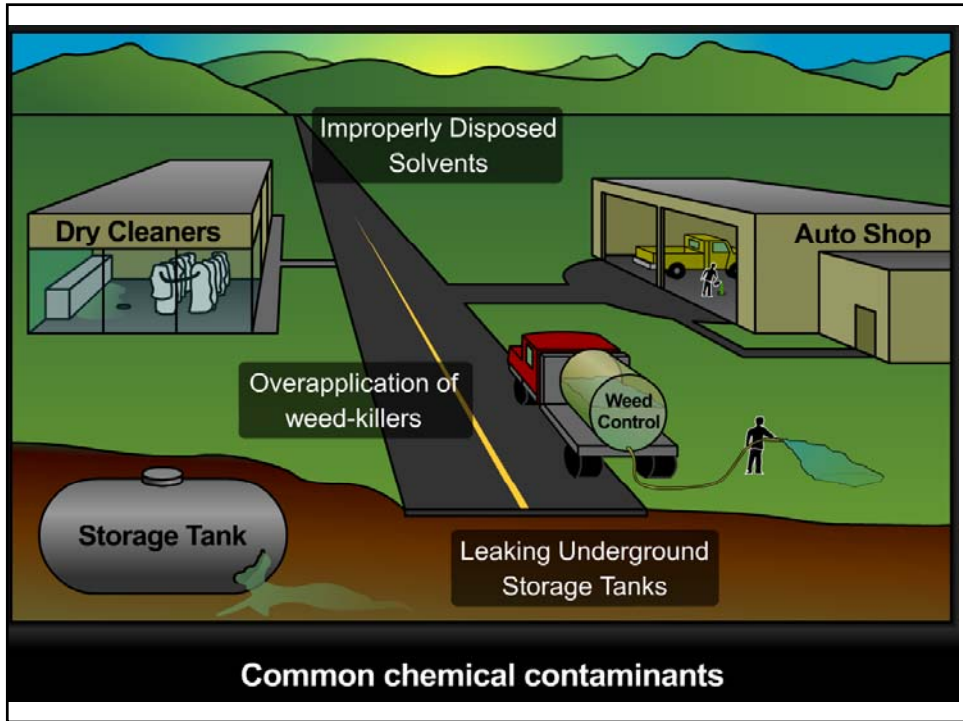
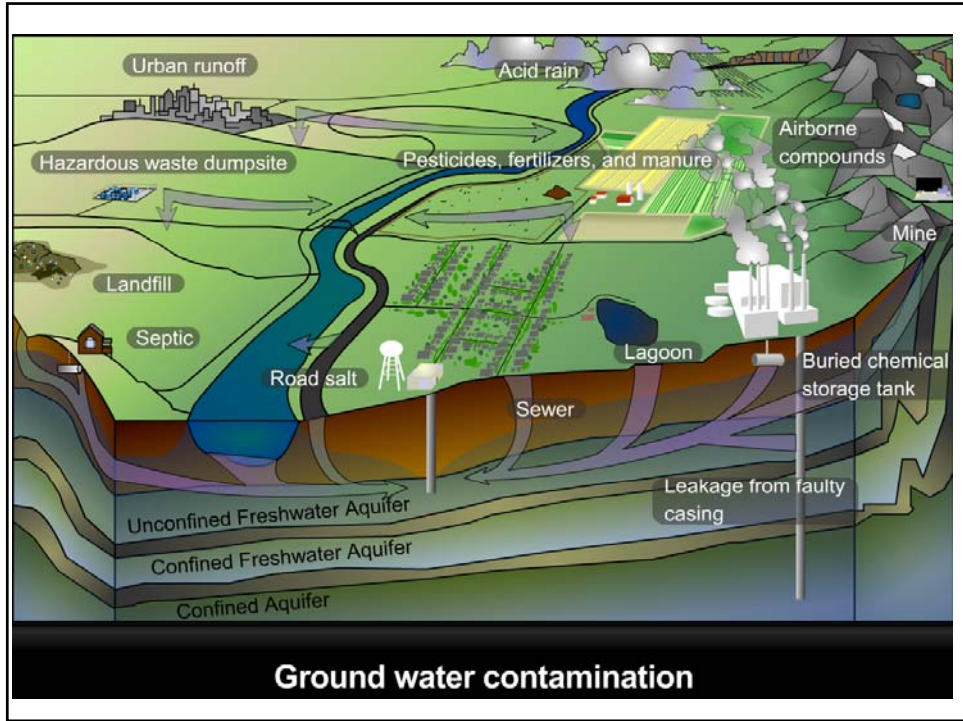




## Pollution Sources






















- Increase in operations cost
- Plant shutdown
- Loss of service
- Lowers reservoir capacity



The Bottom Line