



EPA's BEACH Report: Mississippi 2008 Swimming Season

August 2009

Introduction

The BEACH Act of 2000 requires that coastal and Great Lakes states and territories report to EPA on beach monitoring and notification data for their coastal recreation waters.

The BEACH Act defines coastal recreation waters as the Great Lakes and coastal waters (including coastal estuaries) that states, territories, and authorized tribes officially recognize or designate for swimming, bathing, surfing, or similar activities in the water.

This fact sheet summarizes beach monitoring and notification data submitted to EPA by the State of Mississippi for the 2008 swimming season.

Figure 1. Mississippi coastal counties.

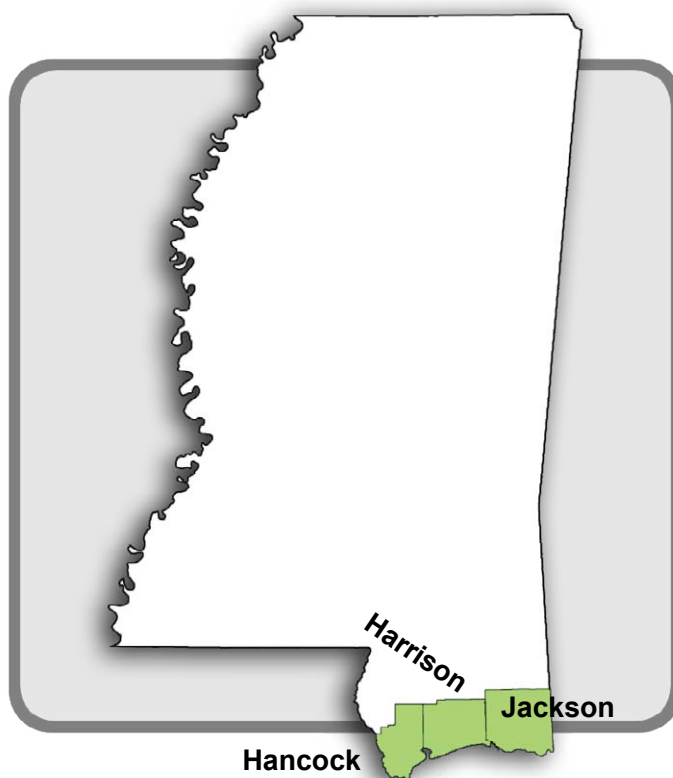


Table 1. Breakdown of monitored and unmonitored coastal beaches by county for 2008.

County	Total Beaches	Monitored	Not Monitored
HANCOCK	3	3	0
HARRISON	13	13	0
JACKSON	6	6	0
TOTALS	22	22	0

2008 Summary Results

How many notification actions were reported and how long were they?

Mississippi's approach is to issue a beach advisory when water quality standards are exceeded at a particular beach that warns people to avoid contact with the ocean water. A total of 15 monitored beaches had at least one advisory issued during the 2008 swimming season. About 17 percent of Mississippi's notification actions lasted two days or less. Figure 2 presents a full breakdown of notification action durations.

What percentage of days were beaches under a notification action?

For Mississippi's 2008 swimming season, actions were reported about 5 percent of the time (Figure 3).

How do 2008 results compare to previous years?

Table 2 compares 2008 notification action data with monitored beach data from previous years.

What pollution sources possibly affect investigated monitored beaches?

Figure 4 displays the percentage of Mississippi's monitored beaches possibly affected by various pollution sources. Of 9 investigated beaches, 6 listed non-storm related runoff as a possible pollutant.

For More Information

For general information about beaches:
www.epa.gov/beaches/

For information about beaches in Mississippi:
www.usm.edu/gcrl/msbeach/index.cgi

Figure 2: Beach notification actions by duration.

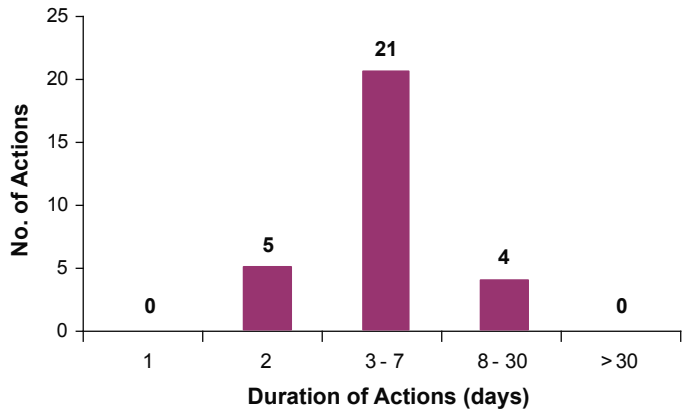


Figure 3: Beach days with and without notification actions.

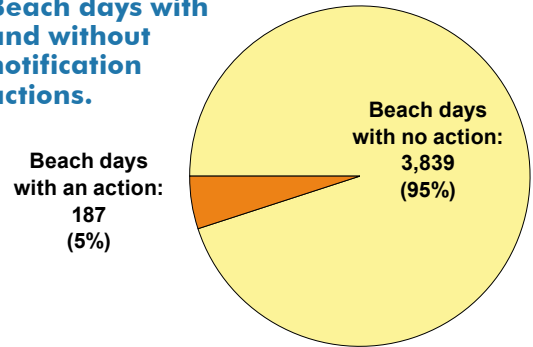


Table 2. Beach notification actions, 2006–2008.

	2006	2007	2008
Number of monitored beaches	21	20	22
Number of beaches affected by notification actions	6	9	15
Percentage of beaches affected by notification actions	29%	45%	68%
Percentage of beach days affected by notification actions	59%	5%	5%

Figure 4: Percent of investigated monitored beaches affected by possible pollution sources (9 beaches).

