

## **Retrieving Chlorophyll, Dissolved Organic Carbon, and Suspended Minerals from Great Lakes Satellite Data: Examples for Lake Superior Monitoring**

**Shuchman, Robert A.<sup>1</sup>, Leshkevich, G.<sup>2</sup> Sayers, M.J.<sup>1</sup>, Johengen, T.H.<sup>3</sup>,  
Brooks, C.N.<sup>1</sup>, and Pozdnyakov, D.<sup>4</sup>**

<sup>1</sup>Michigan Tech Research Institute (MTRI) – [shuchman@mtu.edu](mailto:shuchman@mtu.edu)

<sup>2</sup>NOAA/Great Lakes Environmental Research Laboratory (GLERL)

<sup>3</sup>Cooperative Institute for Limnology and Ecosystems Research (CILER), University of Michigan

<sup>4</sup>Nansen International Environmental and Remote Sensing Centre

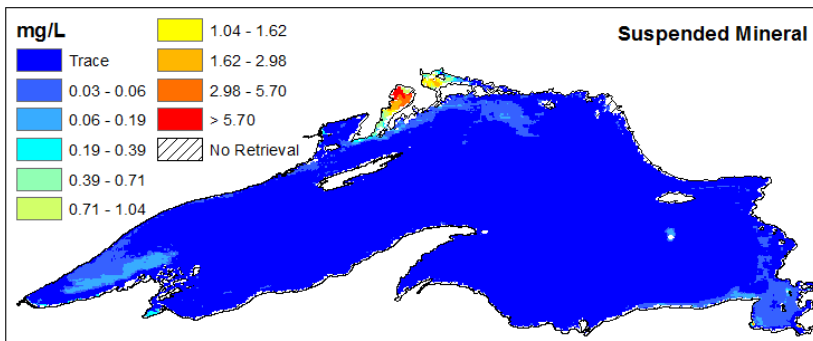
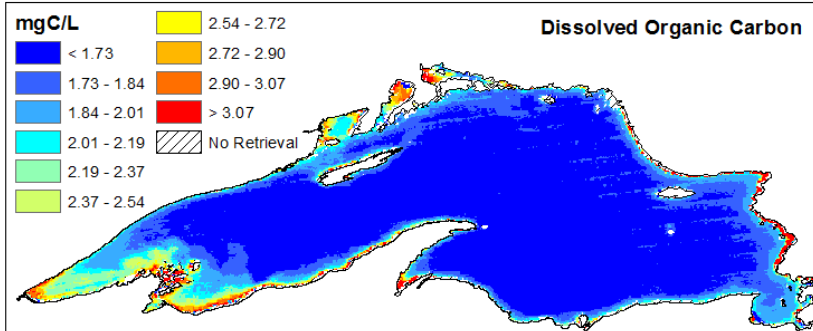
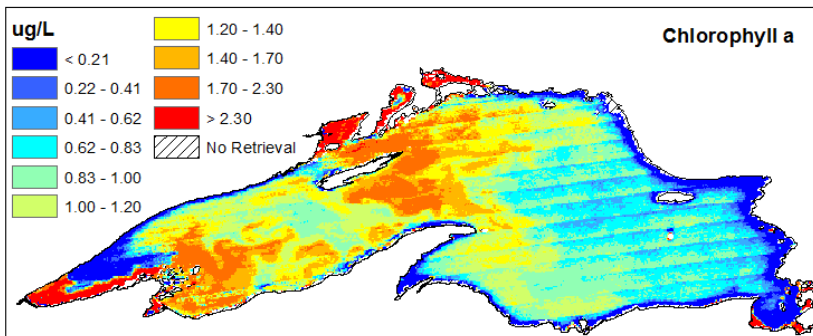




# August 11, 2012 MODIS Aqua CPA-A Retrieval for Lake Superior: Producing Chlorophyll, DOC, and Suspended Mineral Data



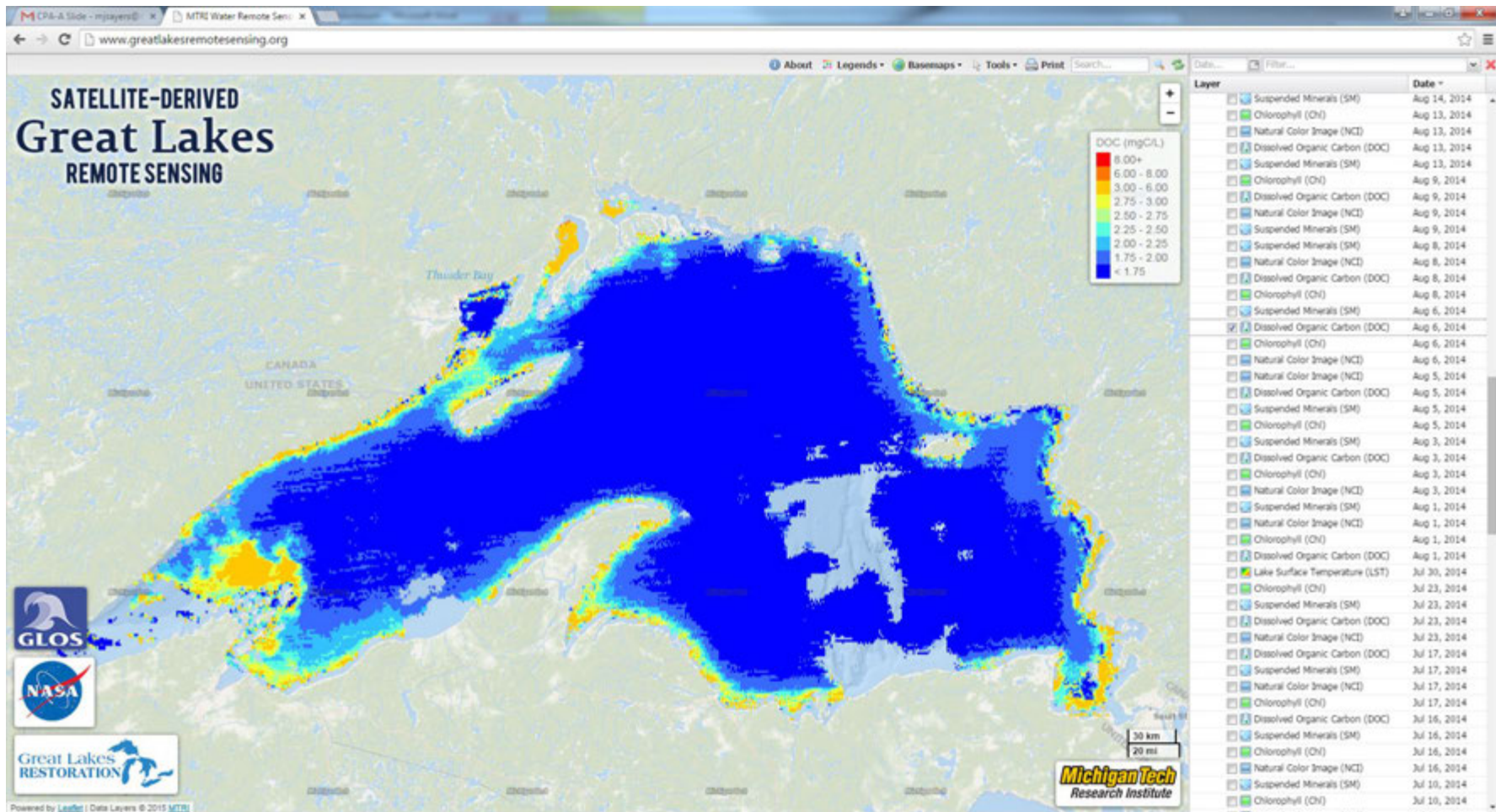
August 11, 2012 MODIS Aqua CPA-A Retrieval



*Chlorophyll, Dissolved Organic Carbon and Suspended Minerals estimations - Available for 2002-2014, will be updated.*



# 2013-2014 visualizations of Chlorophyll, DOC, and Suspended Mineral data available at [www.greatlakesremotesensing.org](http://www.greatlakesremotesensing.org)





# MODIS Derived Chlorophyll Concentration: Monthly Average 2002-2013

