



Bureau of Land • 1021 North Grand Avenue East • P.O. Box 19276 • Springfield • Illinois • 62794-9276

Uncontaminated Soil Certification by Licensed Professional Engineer or Licensed Professional Geologist for Use of Uncontaminated Soil as Fill in a CCDD or Uncontaminated Soil Fill Operation LPC-663

Revised in accordance with 35 Ill. Adm. Code 1100, as amended by PCB R2012-009 (eff. Aug. 27, 2012)

This certification form is to be used by professional engineers and professional geologists to certify, pursuant to 35 Ill. Adm. Code 1100.205(a)(1)(B), that soil (i) is uncontaminated soil and (ii) is within a pH range of 6.26 to 9.0. If you have questions about this form, please telephone the Bureau of Land Permit Section at 217/524-3300.

This form may be completed online, saved locally, printed and signed, and submitted to prospective clean construction or demolition debris (CCDD) fill operations or uncontaminated soil fill operations.

I. Source Location Information

(Describe the location of the source of the uncontaminated soil)

Project Name: Sub Order 10a North Michigan Avenue Office Phone Number, if available: _____

Physical Site Location (address, including number and street):

Along North Michigan Avenue from East Chicago Avenue to East Ohio Street - See Attached Figures

City: Chicago State: IL Zip Code: 60611

County: Cook Township: North

Lat/Long of approximate center of site in decimal degrees (DD.ddddd) to five decimal places (e.g., 40.67890, -90.12345):

Latitude: 41.895730 Longitude: -87.624260

(Decimal Degrees) (-Decimal Degrees)

Identify how the lat/long data were determined:

- GPS Map Interpolation Photo Interpolation Survey Other

IEPA Site Number(s), if assigned: BOL: _____ BOW: _____ BOA: _____

II. Owner/Operator Information for Source Site

Site Owner

Site Operator

Name: City of Chicago

Name: Pan Oceanic Engineering

Street Address: 121 N. LaSalle Street

Street Address: 6436 W. Higgins Avenue

PO Box: _____

PO Box: _____

City: Chicago State: IL

City: Chicago State: IL

Zip Code: 60602 Phone: _____

Zip Code: 60656 Phone: 773-601-8408

Contact: Greg Duntz

Contact: Greg Riemer

Email, if available: _____

Email, if available: greg@panoceanicinc.com

This Agency is authorized to require this information under Section 4 and Title X of the Environmental Protection Act (415 ILCS 5/4, 5/39). Failure to disclose this information may result in: a civil penalty of not to exceed \$50,000 for the violation and an additional civil penalty of not to exceed \$10,000 for each day during which the violation continues (415 ILCS 5/42). This form has been approved by the Forms Management Center.

Project Name: Sub Order 10a North Michigan Avenue

Latitude: 41.895730 Longitude: -87.624260

Uncontaminated Site Certification

III. Basis for Certification and Attachments

For each item listed below, reference the attachments to this form that provide the required information.

- a. A Description of the soil sample points and how they were determined to be sufficient in number and appropriately located [35 Ill. Adm. Code 1100.610(a)];

A limited historical & regulatory review was performed to identify PIPs. Site reconnaissance was performed while sampling to evaluate on-site environmental conditions & potential PIPs. Based on the nature & scope of the project, 5 soil samples were collected for indicator contaminants associated with identified PIPs, and screened with a PID. Figure 2 shows sample location.

- b. Analytical soil testing results to show that soil chemical constituents comply with the maximum allowable concentrations established pursuant to 35 Ill. Adm. Code Part 1100, Subpart F and that the soil pH is within the range of 6.25 to 9.0, including the documentation of chain of custody control, a copy of the lab analysis; the accreditation status of the laboratory performing the analysis; and certification by an authorized agent of the laboratory that the analysis has been performed in accordance with the Agency's rules for the accreditation of environmental and the scope of the accreditation [35 Ill. Adm. Code 1100.201(g), 1100.205(a), 1100.610];

See attached analytical summary tables, laboratory reports and associated NELAC certification. Figure 2 identifies the project area that is covered by this certification.

IV. Certification Statement, Signature and Seal of Licensed Professional Engineer or Licensed Professional Geologist

I, Ryan M. LaDieu, P.E. (name of licensed professional engineer or geologist) certify under penalty of law that the information submitted, including but not limited to, all attachments and other information, is to the best of my knowledge and belief, true, accurate and complete. In accordance with the Environmental Protection Act [415 ILCS 5/22.51 or 22.51a] and 35 Ill. Adm. Code 1100.205(a), I certify that the soil from this site is uncontaminated soil. I also certify that the soil pH is within the range of 6.25 to 9.0. In addition, I certify that the soil has not been removed from the site as part of a cleanup or removal of contaminants. All necessary documentation is attached.

Any person who knowingly makes a false, fictitious, or fraudulent material statement, orally or in writing, to the Illinois EPA commits a Class 4 felony. A second or subsequent offense after conviction is a Class 3 felony. (415 ILCS 5/44(h))

Company Name: True North Consultants
 Street Address: 1240 Iroquois Avenue, Suite 206
 City: Naperville State: IL Zip Code: 60563
 Phone: 630.717.2880
Ryan M. LaDieu

Printed Name:



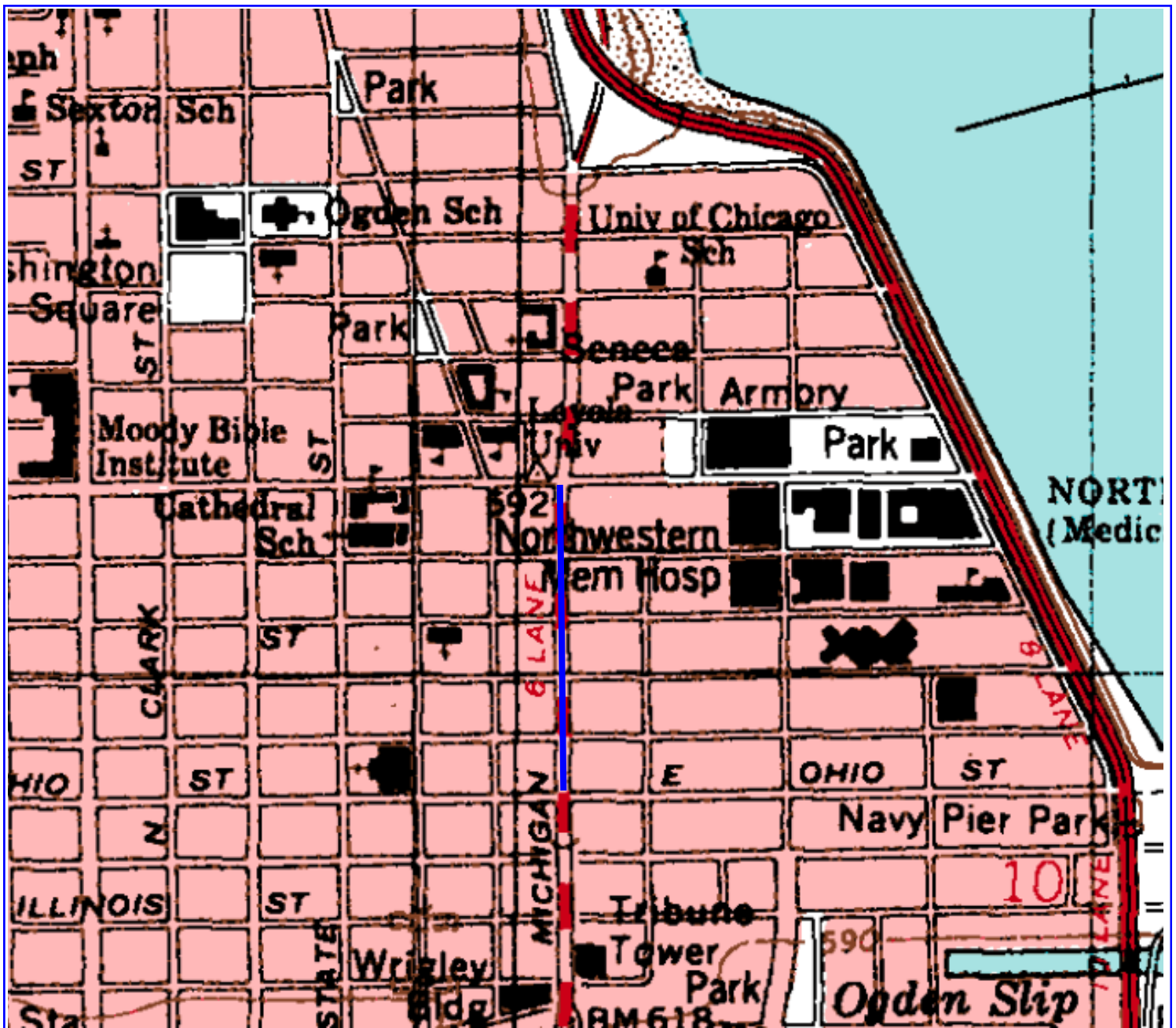
Licensed Professional Engineer or
Licensed Professional Geologist Signature:

05 12 16


Date:



P.E. or L.P.G. Seal:



1999 CHICAGO LOOP, ILLINOIS — TOPOGRAPHIC MAP ADAPTED FROM MYTOPO

 APPROXIMATE SITE LOCATION

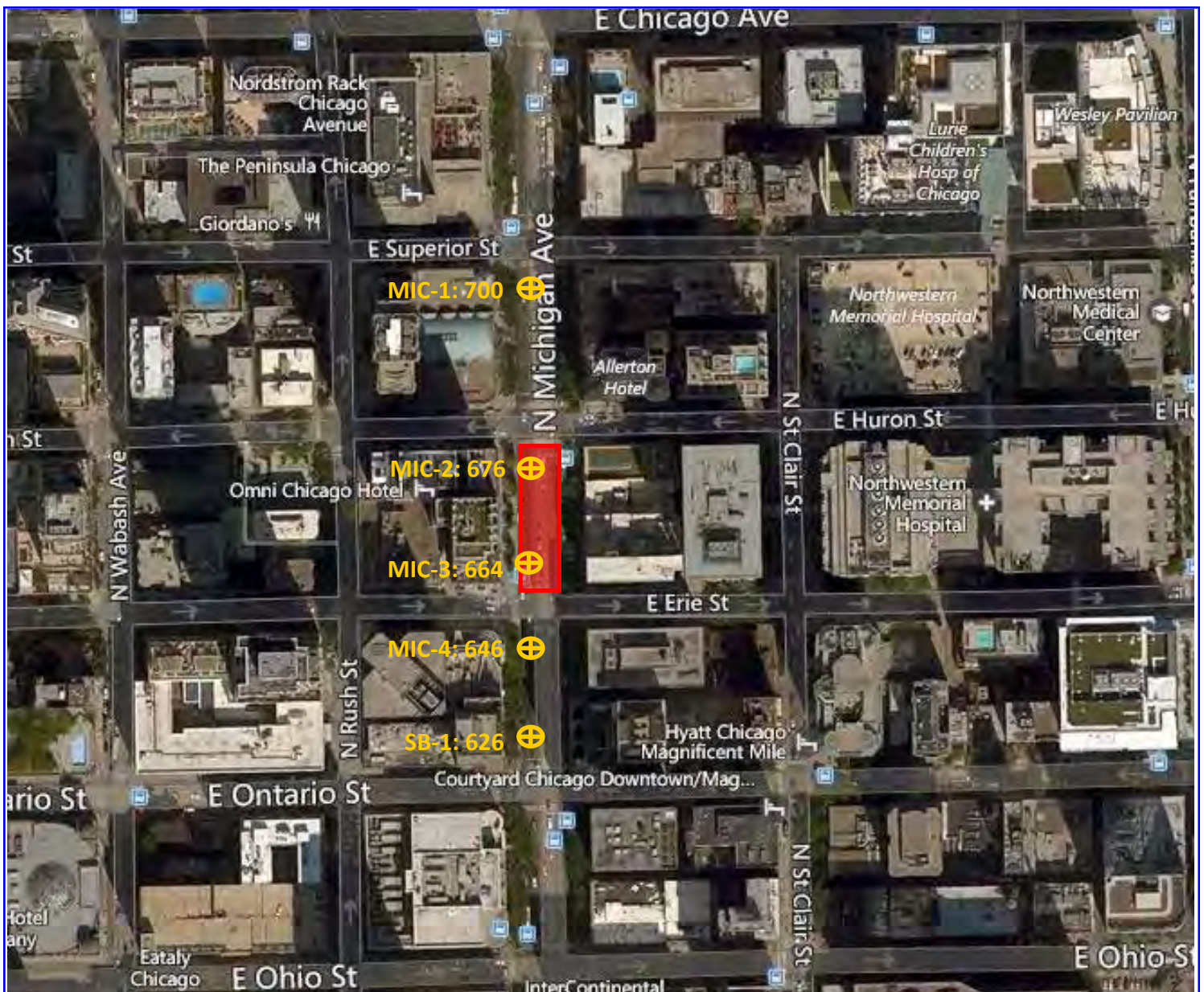
TRUENORTH
CONSULTANTS

1240 IROQUOIS AVE, SUITE 206
NAPERVILLE, ILLINOIS 60563

SITE LOCATION	NORTH MICHIGAN AVENUE FROM EAST CHICAGO AVENUE TO EAST OHIO STREET CHICAGO, IL 60611
CLIENT	PAN-OCEANIC ENGINEERING CO., INC. 6436 WEST HIGGINS AVE. CHICAGO, ILLINOIS 60656



NOT TO SCALE

FIGURE	I
PROJECT NUMBER	TII6244
DATE	5/12/2016



2016— AERIAL PHOTOGRAPH ADAPTED FROM GOOGLE MAPS

 APPROXIMATE LOCATION OF SOIL SAMPLE BORING

 APPROXIMATE AREA OF SOILS WITH ELEVATED PID SCREENING READINGS OR EXCEEDING THE MOST STRINGENT TIER I SROs, METROPOLITAN BACKGROUND CONCENTRATIONS LISTED IN 35 IAC 742 OR SOIL PH OUTSIDE THE RANGE SPECIFIED IN 35 IAC 110.201(G)



 1240 IROQUOIS AVE, SUITE 206 NAPERVILLE, ILLINOIS 60563	SITE LOCATION	NORTH MICHIGAN AVENUE FROM EAST CHICAGO AVENUE TO EAST OHIO STREET CHICAGO, IL 60611	 NOT TO SCALE	FIGURE	2
	CLIENT	PAN-OCEANIC ENGINEERING CO., INC. 6436 WEST HIGGINS AVE. CHICAGO, ILLINOIS 60656		PROJECT NUMBER	T116244
				DATE	5/12/2016

TABLE I

Summary of Soil Analytical Results - Soil Characterization Sampling

Volatile Organic Compounds (VOCs)

CLIENT: Pan Oceanic Engineering
 SITE: North Michigan Avenue from East Chicago Avenue to East Ohio Street Chicago, IL 60611
 PROJECT NUMBER: TII6244

SAMPLE DATE: 5/4/2016 & 5/5/2016
 LABORATORY: Prairie Analytical Systems, Inc.
 MATRIX: Soil

Analytical Method: EPA Method 5035A/8260B

Contaminant of Concern	Maximum Allowable Concentration (MAC) within a Metropolitan Statistical Area (MSA)		Sample ID	MIC-1	MIC-2	MIC-3	MIC-4	MIC-5			
	Value	Objective	Sample Date	5/4/2016	5/4/2016	5/5/2016	5/5/2016	5/5/2016			
			Depth	5-7.5'	5-7.5'	2.5-5'	7.5-10'	2.5-5'			
			Soil Type	Silty Sand	Silty Sand	Silty Sand	Silty Sand	Silty Sand			
Acetone	25	MAC		< 0.0533							
Benzene	0.03	MAC		< 0.00533	< 0.00459	< 0.00544	< 0.00561	< 0.00548			
Bromodichloromethane	0.6	MAC		< 0.00533							
Bromoform	0.8	MAC		< 0.00533							
Bromomethane	0.2	MAC		< 0.0107							
2-Butanone	17	MAC		< 0.0107							
Carbon disulfide	9	MAC		< 0.0107							
Carbon tetrachloride	0.07	MAC		< 0.00533							
Chlorobenzene	1	MAC		< 0.00533							
Chloroform	0.3	MAC		< 0.00533							
1,2-Dibromo-3-chloropropane	0.002	MAC		< 0.00160							
Dibromochloromethane	0.4	MAC		< 0.00533							
1,2-Dibromoethane	0.005	MAC		< 0.00320							
1,2-Dichlorobenzene	17	MAC		< 0.00533							
1,4-Dichlorobenzene	2	MAC		< 0.00533							
1,1-Dichloroethane	23	MAC		< 0.00533							
1,2-Dichloroethane	0.02	MAC		< 0.00533							
1,1-Dichloroethylene	0.06	MAC		< 0.00533							
cis-1,2-Dichloroethylene	0.4	MAC		< 0.00533							
trans-1,2-Dichloroethylene	0.7	MAC		< 0.00533							
1,2-Dichloropropane	0.03	MAC		< 0.00533							
cis-1,3-Dichloropropene	0.005	MAC		< 0.00320							
trans-1,3-Dichloropropene	0.005	MAC		< 0.00320							
1,3-Dichloropropene (total)	0.005	MAC		< 0.00426							
Ethylbenzene	13	MAC		< 0.00533	< 0.00459	< 0.00544	< 0.00561	< 0.00548			
Methyl tertiary-butyl ether	0.32	MAC		< 0.00533							
Methylene chloride	0.02	MAC		< 0.00533							
Styrene	4	MAC		< 0.00533							
Tetrachloroethylene	0.06	MAC		< 0.00533							
Toluene	12	MAC		0.00822	0.00496	0.00862	0.0105	0.00989			
1,1,1-Trichloroethane	2	MAC		< 0.00533							
1,1,2-Trichloroethane	0.02	MAC		< 0.00533							
Trichloroethylene	0.06	MAC		< 0.00533							
Vinyl Acetate	10	MAC		< 0.00533							
Vinyl Chloride	0.01	MAC		< 0.00533							
o-Xylene	6.5	MAC		< 0.00533							
m,p-Xylenes	5.6	MAC		< 0.0107							
Xylenes (total)	5.6	MAC		< 0.0160	< 0.0138	< 0.0163	< 0.0168	< 0.0164			

Notes:
 Constituents that are not identified in 35 IAC 1100 Subpart F (MAC Table) are compared to the Metropolitan Statistical Area Background Concentration found in 35 IAC 742 Appendix A, Table H
 < = Analyte not detected (i.e. less than RL or MDL)
 All data reported in milligrams per kilogram (mg/kg) unless otherwise noted.
 NA = This constituent was not analyzed.
 NE = No remediation objective established by the IEPA for this constituent.
 Bold identifies an exceedence of the referenced objective.



TABLE 2

Summary of Soil Analytical Results - Soil Characterization Sampling

Polynuclear Aromatic Hydrocarbons (PNAs)

CLIENT: Pan Oceanic Engineering
SITE: North Michigan Avenue from East Chicago Avenue to East Ohio Street Chicago, IL 60611
PROJECT NUMBER: TII6244

SAMPLE DATE: 5/4/2016 & 5/5/2016
LABORATORY: Prairie Analytical Systems, Inc.
MATRIX: Soil

Analytical Method: EPA Method 8270

Contaminant of Concern	Maximum Allowable Concentration (MAC) within a Metropolitan Statistical Area (MSA)		Sample ID	MIC-1	MIC-2	MIC-3	MIC-4	MIC-5			
			Sample Date	5/4/2016	5/4/2016	5/5/2016	5/5/2016	5/5/2016			
			Depth	5-7.5'	5-7.5'	2.5-5'	7.5-10'	2.5-5'			
	Value	Objective	Soil Type	Silty Sand	Silty Sand	Silty Sand	Silty Sand	Silty Sand			
Acenaphthene	570	MAC		< 0.338	< 0.336	< 0.344	< 0.343	< 0.335			
Anthracene	12000	MAC		< 0.338	< 0.336	< 0.344	< 0.343	< 0.335			
Benzo(a)anthracene	1.8	MAC		< 0.338	< 0.336	< 0.344	< 0.343	< 0.335			
Benzo(b)fluoranthene	2.1	MAC		< 0.338	< 0.336	< 0.344	< 0.343	< 0.335			
Benzo(k)fluoranthene	9.0	MAC		< 0.338	< 0.336	< 0.344	< 0.343	< 0.335			
Benzo(a)pyrene	2.1	MAC		< 0.0609	< 0.0605	< 0.0619	< 0.0618	< 0.0603			
Chrysene	88	MAC		< 0.338	< 0.336	< 0.344	< 0.343	< 0.335			
Dibenz(a,h)anthracene	0.42	MAC		< 0.0609	< 0.0605	< 0.0619	< 0.0618	< 0.0603			
Fluoranthene	3100	MAC		< 0.338	< 0.336	< 0.344	< 0.343	< 0.335			
Fluorene	560	MAC		< 0.338	< 0.336	< 0.344	< 0.343	< 0.335			
Indeno(1,2,3-cd)pyrene	1.6	MAC		< 0.338	< 0.336	< 0.344	< 0.343	< 0.335			
Naphthalene	1.8	MAC		< 0.338	< 0.336	< 0.344	< 0.343	< 0.335			
Pyrene	2300	MAC		< 0.338	< 0.336	< 0.344	< 0.343	< 0.335			

Notes:
 Constituents that are not identified in 35 IAC 1100 Subpart F (MAC Table) are compared to the Metropolitan Statistical Area Background Concentration found in 35 IAC 742 Appendix A, Table H
 < = Analyte not detected (i.e. less than RL or MDL)
 All data reported in milligrams per kilogram (mg/kg) unless otherwise noted.
 NA = This constituent was not analyzed.
 NE = No remediation objective established by the IEPA for this constituent.
 Bold identifies an exceedence of the referenced objective.



TABLE 3

Summary of Soil Analytical Results - Soil Characterization Sampling

Resource Conservation Recovery Act (RCRA) Metals

CLIENT: Pan Oceanic Engineering

SITE: North Michigan Avenue from East Chicago Avenue to East Ohio Street Chicago, IL 60611

PROJECT NUMBER: TII6244

SAMPLE DATE: 5/4/2016 & 5/5/2016

LABORATORY: Prairie Analytical Systems, Inc.

MATRIX: Soil

Analytical Method: EPA Method 6010/6020

Contaminant of Concern	Maximum Allowable Concentration (MAC) within a Metropolitan Statistical Area (MSA)		Sample ID	MIC-1	MIC-2	MIC-3	MIC-4	MIC-5			
			Sample Date	5/4/2016	5/4/2016	5/5/2016	5/5/2016	5/5/2016			
			pH	8.4	11	9.1	8.7	8.2			
			6.25 ≤ pH ≤ 9.0	Yes	NO	NO	Yes	Yes			
			Depth	5-7.5'	5-7.5'	2.5-5'	7.5-10'	2.5-5'			
	Value	Objective	Soil Type	Silty Sand	Silty Sand	Silty Sand	Silty Sand	Silty Sand			
Arsenic	13	MAC		2.22	2.68	1.61	1.47	1.33			
Barium	1,500	MAC		5.09	26.0	5.72	3.65	3.14			
Cadmium	5.2	MAC		< 0.259	< 0.244	< 0.247	< 0.246	< 0.240			
Chromium	21	MAC		4.66	7.66	4.13	4.17	3.78			
Lead	107	MAC		2.11	309	18.6	1.91	1.72			
Mercury	0.89	MAC		< 0.0830	< 0.0781	< 0.0792	< 0.0787	< 0.0768			
Selenium	1.3	MAC		< 0.519	< 0.488	< 0.495	< 0.492	< 0.480			
Silver	4.4	MAC		< 0.519	< 0.488	< 0.495	< 0.492	< 0.480			

Notes:
 Constituents that are not identified in 35 IAC 1100 Subpart F (MAC Table) are compared to the Metropolitan Statistical Area Background Concentration found in 35 IAC 742 Appendix A, Table H
 < = Analyte not detected (i.e. less than RL or MDL)
 All data reported in milligrams per kilogram (mg/kg) unless otherwise noted.
 NA = This constituent was not analyzed.
 NE = No remediation objective established by the IEPA for this constituent.
 Bold identifies an exceedence of the referenced objective.





Thursday, May 12, 2016

Amber Kowal
True North Consultants
1240 Iroquois Avenue, Suite 210
Naperville, IL 60563
TEL: (630) 717-2880
FAX: (630) 689-5881

RE: CDWM-POEI-Sub Order 10a N Michigan Ave

PAS WO: 16E0161

Prairie Analytical Systems, Inc. received 5 sample(s) on 5/5/2016 for the analyses presented in the following report.

All applicable quality control procedures met method specific acceptance criteria unless otherwise noted.

This report shall not be reproduced, except in full, without the prior written consent of Prairie Analytical Systems, Inc.

If you have any questions, please feel free to contact me at (217) 753-1148.

Respectfully submitted,

A handwritten signature in black ink, appearing to read "Kristen Potter".

Kristen A. Potter
Project Manager

Certifications: NELAP/NELAC - IL #100323

1210 Capital Airport Drive	*	Springfield, IL 62707	*	1.217.753.1148	*	1.217.753.1152 Fax
9114 Virginia Road Suite #112	*	Lake in the Hills, IL 60156	*	1.847.651.2604	*	1.847.458.0538 Fax

LABORATORY RESULTS

Client: True North Consultants

Project: CDWM-POEI-Sub Order 10a N Michigan Ave

Lab Order: 16E0161

Client Sample ID: MIC-1

Lab ID: 16E0161-01

Collection Date: 5/4/16 10:30

Matrix: Solid

Analyses	Result	Limit	Qual	Units	DF	Date Prepared	Date Analyzed	Method	Analyst
Volatile Organic Compounds by GC-MS									
*Acetone	U	0.0533		mg/Kg dry	1	5/9/16 9:00	5/9/16 14:34	SW8260B Re	JLS
*Benzene	U	0.00533		mg/Kg dry	1	5/9/16 9:00	5/9/16 14:34	SW8260B Re	JLS
*Bromodichloromethane	U	0.00533		mg/Kg dry	1	5/9/16 9:00	5/9/16 14:34	SW8260B Re	JLS
*Bromomethane	U	0.00533		mg/Kg dry	1	5/9/16 9:00	5/9/16 14:34	SW8260B Re	JLS
*Bromomethane	U	0.0107		mg/Kg dry	1	5/9/16 9:00	5/9/16 14:34	SW8260B Re	JLS
*2-Butanone	U	0.0107		mg/Kg dry	1	5/9/16 9:00	5/9/16 14:34	SW8260B Re	JLS
*Carbon disulfide	U	0.0107		mg/Kg dry	1	5/9/16 9:00	5/9/16 14:34	SW8260B Re	JLS
*Carbon tetrachloride	U	0.00533		mg/Kg dry	1	5/9/16 9:00	5/9/16 14:34	SW8260B Re	JLS
*Chlorobenzene	U	0.00533		mg/Kg dry	1	5/9/16 9:00	5/9/16 14:34	SW8260B Re	JLS
*Chloroform	U	0.00533		mg/Kg dry	1	5/9/16 9:00	5/9/16 14:34	SW8260B Re	JLS
*1,2-Dibromo-3-chloropropane	U	0.00160		mg/Kg dry	1	5/9/16 9:00	5/9/16 14:34	SW8260B Re	JLS
*Dibromochloromethane	U	0.00533		mg/Kg dry	1	5/9/16 9:00	5/9/16 14:34	SW8260B Re	JLS
*1,2-Dibromoethane	U	0.00320		mg/Kg dry	1	5/9/16 9:00	5/9/16 14:34	SW8260B Re	JLS
*1,2-Dichlorobenzene	U	0.00533		mg/Kg dry	1	5/9/16 9:00	5/9/16 14:34	SW8260B Re	JLS
*1,4-Dichlorobenzene	U	0.00533		mg/Kg dry	1	5/9/16 9:00	5/9/16 14:34	SW8260B Re	JLS
*1,1-Dichloroethane	U	0.00533		mg/Kg dry	1	5/9/16 9:00	5/9/16 14:34	SW8260B Re	JLS
*1,2-Dichloroethane	U	0.00533		mg/Kg dry	1	5/9/16 9:00	5/9/16 14:34	SW8260B Re	JLS
*1,1-Dichloroethene	U	0.00533		mg/Kg dry	1	5/9/16 9:00	5/9/16 14:34	SW8260B Re	JLS
*cis-1,2-Dichloroethene	U	0.00533		mg/Kg dry	1	5/9/16 9:00	5/9/16 14:34	SW8260B Re	JLS
trans-1,2-Dichloroethene	U	0.00533		mg/Kg dry	1	5/9/16 9:00	5/9/16 14:34	SW8260B Re	JLS
*1,2-Dichloropropane	U	0.00533		mg/Kg dry	1	5/9/16 9:00	5/9/16 14:34	SW8260B Re	JLS
*cis-1,3-Dichloropropene	U	0.00320		mg/Kg dry	1	5/9/16 9:00	5/9/16 14:34	SW8260B Re	JLS
*trans-1,3-Dichloropropene	U	0.00320		mg/Kg dry	1	5/9/16 9:00	5/9/16 14:34	SW8260B Re	JLS
*1,3-Dichloropropene (total)	U	0.00426		mg/Kg dry	1	5/9/16 9:00	5/9/16 14:34	SW8260B Re	JLS
*Ethylbenzene	U	0.00533		mg/Kg dry	1	5/9/16 9:00	5/9/16 14:34	SW8260B Re	JLS
*Methyl tert-butyl ether	U	0.00533		mg/Kg dry	1	5/9/16 9:00	5/9/16 14:34	SW8260B Re	JLS
*Methylene chloride	U	0.00533		mg/Kg dry	1	5/9/16 9:00	5/9/16 14:34	SW8260B Re	JLS
*Styrene	U	0.00533		mg/Kg dry	1	5/9/16 9:00	5/9/16 14:34	SW8260B Re	JLS
*Tetrachloroethene	U	0.00533		mg/Kg dry	1	5/9/16 9:00	5/9/16 14:34	SW8260B Re	JLS
*Toluene	0.00822	0.00533		mg/Kg dry	1	5/9/16 9:00	5/9/16 14:34	SW8260B Re	JLS
*1,1,1-Trichloroethane	U	0.00533		mg/Kg dry	1	5/9/16 9:00	5/9/16 14:34	SW8260B Re	JLS
*1,1,2-Trichloroethane	U	0.00533		mg/Kg dry	1	5/9/16 9:00	5/9/16 14:34	SW8260B Re	JLS
*Trichloroethene	U	0.00533		mg/Kg dry	1	5/9/16 9:00	5/9/16 14:34	SW8260B Re	JLS
*Vinyl acetate	U	0.00533		mg/Kg dry	1	5/9/16 9:00	5/9/16 14:34	SW8260B Re	JLS
*Vinyl chloride	U	0.00533		mg/Kg dry	1	5/9/16 9:00	5/9/16 14:34	SW8260B Re	JLS
o-Xylene	U	0.00533		mg/Kg dry	1	5/9/16 9:00	5/9/16 14:34	SW8260B Re	JLS
m,p-Xylenes	U	0.0107		mg/Kg dry	1	5/9/16 9:00	5/9/16 14:34	SW8260B Re	JLS
*Xylenes (total)	U	0.0160		mg/Kg dry	1	5/9/16 9:00	5/9/16 14:34	SW8260B Re	JLS
Surrogate: 4-Bromofluorobenzene		92 %		75-120		5/9/16 9:00	5/9/16 14:34	SW8260B Re	JLS
Surrogate: 1,2-Dichloroethane-d4		93 %		75-119		5/9/16 9:00	5/9/16 14:34	SW8260B Re	JLS
Surrogate: Toluene-d8		100 %		78-114		5/9/16 9:00	5/9/16 14:34	SW8260B Re	JLS

Semi-Volatile Organic Compounds by GC-MS

*Acenaphthene	U	0.338		mg/Kg dry	1	5/6/16 14:57	5/6/16 18:23	SW8270C	JKA
*Anthracene	U	0.338		mg/Kg dry	1	5/6/16 14:57	5/6/16 18:23	SW8270C	JKA
*Benzo(a)anthracene	U	0.338		mg/Kg dry	1	5/6/16 14:57	5/6/16 18:23	SW8270C	JKA
*Benzo(b)fluoranthene	U	0.338		mg/Kg dry	1	5/6/16 14:57	5/6/16 18:23	SW8270C	JKA
*Benzo(k)fluoranthene	U	0.338		mg/Kg dry	1	5/6/16 14:57	5/6/16 18:23	SW8270C	JKA
*Benzo(a)pyrene	U	0.0609		mg/Kg dry	1	5/6/16 14:57	5/6/16 18:23	SW8270C	JKA

LABORATORY RESULTS

Client: True North Consultants
Project: CDWM-POEI-Sub Order 10a N Michigan Ave
Client Sample ID: MIC-1
Collection Date: 5/4/16 10:30

Lab Order: 16E0161
Lab ID: 16E0161-01
Matrix: Solid

Analyses	Result	Limit	Qual	Units	DF	Date Prepared	Date Analyzed	Method	Analyst
*Chrysene	U	0.338		mg/Kg dry	1	5/6/16 14:57	5/6/16 18:23	SW8270C	JKA
*Dibenz(a,h)anthracene	U	0.0609		mg/Kg dry	1	5/6/16 14:57	5/6/16 18:23	SW8270C	JKA
*Fluoranthene	U	0.338		mg/Kg dry	1	5/6/16 14:57	5/6/16 18:23	SW8270C	JKA
*Fluorene	U	0.338		mg/Kg dry	1	5/6/16 14:57	5/6/16 18:23	SW8270C	JKA
*Indeno(1,2,3-cd)pyrene	U	0.338		mg/Kg dry	1	5/6/16 14:57	5/6/16 18:23	SW8270C	JKA
*Naphthalene	U	0.338		mg/Kg dry	1	5/6/16 14:57	5/6/16 18:23	SW8270C	JKA
*Pyrene	U	0.338		mg/Kg dry	1	5/6/16 14:57	5/6/16 18:23	SW8270C	JKA
Surrogate: 2-Fluorobiphenyl		69 %		38-122		5/6/16 14:57	5/6/16 18:23	SW8270C	JKA
Surrogate: Nitrobenzene-d5		72 %		45-136		5/6/16 14:57	5/6/16 18:23	SW8270C	JKA
Surrogate: 4-Terphenyl-d14		74 %		57-122		5/6/16 14:57	5/6/16 18:23	SW8270C	JKA

Metals by ICP-MS

*Mercury	U	0.0830		mg/Kg dry	2	5/6/16 12:24	5/9/16 12:40	SW6020A	CCD
*Selenium	U	0.519		mg/Kg dry	2	5/6/16 12:24	5/9/16 12:40	SW6020A	CCD
*Silver	U	0.519		mg/Kg dry	2	5/6/16 12:24	5/9/16 12:40	SW6020A	CCD

Metals by ICP

*Arsenic	2.22	0.519		mg/Kg dry	1	5/6/16 12:24	5/6/16 20:04	SW6010B	JTC
*Barium	5.09	0.259		mg/Kg dry	1	5/6/16 12:24	5/6/16 20:04	SW6010B	JTC
*Cadmium	U	0.259		mg/Kg dry	1	5/6/16 12:24	5/6/16 20:04	SW6010B	JTC
*Chromium	4.66	0.259		mg/Kg dry	1	5/6/16 12:24	5/6/16 20:04	SW6010B	JTC
*Lead	2.11	0.259		mg/Kg dry	1	5/6/16 12:24	5/6/16 20:04	SW6010B	JTC

Conventional Chemistry Parameters

*pH	8.4	0.010		pH Units	1	5/9/16 16:58	5/9/16 17:02	SW9045C	KSH
Percent Solids	96.0	0.100		%	1	5/11/16 11:10	5/12/16 14:27	ASTM D2974	DMS

LABORATORY RESULTS

Client: True North Consultants
 Project: CDWM-POEI-Sub Order 10a N Michigan Ave
 Client Sample ID: MIC-2
 Collection Date: 5/5/16 12:30

Lab Order: 16E0161
 Lab ID: 16E0161-02
 Matrix: Solid

Analyses	Result	Limit	Qual	Units	DF	Date Prepared	Date Analyzed	Method	Analyst
Volatile Organic Compounds by GC-MS									
*Benzene	U	0.00459		mg/Kg dry	1	5/9/16 9:00	5/9/16 15:03	SW8260B Re	AJD
*Ethylbenzene	U	0.00459		mg/Kg dry	1	5/9/16 9:00	5/9/16 15:03	SW8260B Re	AJD
*Toluene	0.00496	0.00459		mg/Kg dry	1	5/9/16 9:00	5/9/16 15:03	SW8260B Re	AJD
*Xylenes (total)	U	0.0138		mg/Kg dry	1	5/9/16 9:00	5/9/16 15:03	SW8260B Re	AJD
Surrogate: 4-Bromofluorobenzene		84 %		75-120		5/9/16 9:00	5/9/16 15:03	SW8260B Re	AJD
Surrogate: 1,2-Dichloroethane-d4		97 %		75-119		5/9/16 9:00	5/9/16 15:03	SW8260B Re	AJD
Surrogate: Toluene-d8		104 %		78-114		5/9/16 9:00	5/9/16 15:03	SW8260B Re	AJD
Semi-Volatile Organic Compounds by GC-MS									
*Acenaphthene	U	0.336		mg/Kg dry	1	5/6/16 14:57	5/6/16 22:26	SW8270C	JKA
*Anthracene	U	0.336		mg/Kg dry	1	5/6/16 14:57	5/6/16 22:26	SW8270C	JKA
*Benzo(a)anthracene	U	0.336		mg/Kg dry	1	5/6/16 14:57	5/6/16 22:26	SW8270C	JKA
*Benzo(b)fluoranthene	U	0.336		mg/Kg dry	1	5/6/16 14:57	5/6/16 22:26	SW8270C	JKA
*Benzo(k)fluoranthene	U	0.336		mg/Kg dry	1	5/6/16 14:57	5/6/16 22:26	SW8270C	JKA
*Benzo(a)pyrene	U	0.0605		mg/Kg dry	1	5/6/16 14:57	5/6/16 22:26	SW8270C	JKA
*Chrysene	U	0.336		mg/Kg dry	1	5/6/16 14:57	5/6/16 22:26	SW8270C	JKA
*Dibenz(a,h)anthracene	U	0.0605		mg/Kg dry	1	5/6/16 14:57	5/6/16 22:26	SW8270C	JKA
*Fluoranthene	U	0.336		mg/Kg dry	1	5/6/16 14:57	5/6/16 22:26	SW8270C	JKA
*Fluorene	U	0.336		mg/Kg dry	1	5/6/16 14:57	5/6/16 22:26	SW8270C	JKA
*Indeno(1,2,3-cd)pyrene	U	0.336		mg/Kg dry	1	5/6/16 14:57	5/6/16 22:26	SW8270C	JKA
*Naphthalene	U	0.336		mg/Kg dry	1	5/6/16 14:57	5/6/16 22:26	SW8270C	JKA
*Pyrene	U	0.336		mg/Kg dry	1	5/6/16 14:57	5/6/16 22:26	SW8270C	JKA
Surrogate: 2-Fluorobiphenyl		63 %		38-122		5/6/16 14:57	5/6/16 22:26	SW8270C	JKA
Surrogate: Nitrobenzene-d5		75 %		45-136		5/6/16 14:57	5/6/16 22:26	SW8270C	JKA
Surrogate: 4-Terphenyl-d14		63 %		57-122		5/6/16 14:57	5/6/16 22:26	SW8270C	JKA
Metals by ICP-MS									
*Mercury	U	0.0781		mg/Kg dry	2	5/6/16 12:24	5/9/16 13:59	SW6020A	CCD
*Selenium	U	0.488		mg/Kg dry	2	5/6/16 12:24	5/9/16 13:59	SW6020A	CCD
*Silver	U	0.488		mg/Kg dry	2	5/6/16 12:24	5/9/16 13:59	SW6020A	CCD
Metals by ICP									
*Arsenic	2.68	0.488		mg/Kg dry	1	5/6/16 12:24	5/6/16 20:49	SW6010B	JTC
*Barium	26.0	0.244		mg/Kg dry	1	5/6/16 12:24	5/6/16 20:49	SW6010B	JTC
*Cadmium	U	0.244		mg/Kg dry	1	5/6/16 12:24	5/6/16 20:49	SW6010B	JTC
*Chromium	7.66	0.244		mg/Kg dry	1	5/6/16 12:24	5/6/16 20:49	SW6010B	JTC
*Lead	309	2.44		mg/Kg dry	10	5/6/16 12:24	5/7/16 8:57	SW6010B	JTC
Conventional Chemistry Parameters									
*pH	11	0.010		pH Units	1	5/9/16 16:58	5/9/16 17:02	SW9045C	KSH
Percent Solids	96.1	0.100		%	1	5/11/16 11:10	5/12/16 14:27	ASTM D2974	DMS

LABORATORY RESULTS

Client: True North Consultants
 Project: CDWM-POEI-Sub Order 10a N Michigan Ave
 Client Sample ID: MIC-3
 Collection Date: 5/5/16 13:35

Lab Order: 16E0161
 Lab ID: 16E0161-03
 Matrix: Solid

Analyses	Result	Limit	Qual	Units	DF	Date Prepared	Date Analyzed	Method	Analyst
Volatile Organic Compounds by GC-MS									
*Benzene	U	0.00544		mg/Kg dry	1	5/9/16 9:00	5/9/16 15:32	SW8260B Re	AJD
*Ethylbenzene	U	0.00544		mg/Kg dry	1	5/9/16 9:00	5/9/16 15:32	SW8260B Re	AJD
*Toluene	0.00862	0.00544		mg/Kg dry	1	5/9/16 9:00	5/9/16 15:32	SW8260B Re	AJD
*Xylenes (total)	U	0.0163		mg/Kg dry	1	5/9/16 9:00	5/9/16 15:32	SW8260B Re	AJD
Surrogate: 4-Bromofluorobenzene		95 %		75-120		5/9/16 9:00	5/9/16 15:32	SW8260B Re	AJD
Surrogate: 1,2-Dichloroethane-d4		97 %		75-119		5/9/16 9:00	5/9/16 15:32	SW8260B Re	AJD
Surrogate: Toluene-d8		102 %		78-114		5/9/16 9:00	5/9/16 15:32	SW8260B Re	AJD
Semi-Volatile Organic Compounds by GC-MS									
*Acenaphthene	U	0.344		mg/Kg dry	1	5/6/16 14:57	5/6/16 18:53	SW8270C	JKA
*Anthracene	U	0.344		mg/Kg dry	1	5/6/16 14:57	5/6/16 18:53	SW8270C	JKA
*Benzo(a)anthracene	U	0.344		mg/Kg dry	1	5/6/16 14:57	5/6/16 18:53	SW8270C	JKA
*Benzo(b)fluoranthene	U	0.344		mg/Kg dry	1	5/6/16 14:57	5/6/16 18:53	SW8270C	JKA
*Benzo(k)fluoranthene	U	0.344		mg/Kg dry	1	5/6/16 14:57	5/6/16 18:53	SW8270C	JKA
*Benzo(a)pyrene	U	0.0619		mg/Kg dry	1	5/6/16 14:57	5/6/16 18:53	SW8270C	JKA
*Chrysene	U	0.344		mg/Kg dry	1	5/6/16 14:57	5/6/16 18:53	SW8270C	JKA
*Dibenz(a,h)anthracene	U	0.0619		mg/Kg dry	1	5/6/16 14:57	5/6/16 18:53	SW8270C	JKA
*Fluoranthene	U	0.344		mg/Kg dry	1	5/6/16 14:57	5/6/16 18:53	SW8270C	JKA
*Fluorene	U	0.344		mg/Kg dry	1	5/6/16 14:57	5/6/16 18:53	SW8270C	JKA
*Indeno(1,2,3-cd)pyrene	U	0.344		mg/Kg dry	1	5/6/16 14:57	5/6/16 18:53	SW8270C	JKA
*Naphthalene	U	0.344		mg/Kg dry	1	5/6/16 14:57	5/6/16 18:53	SW8270C	JKA
*Pyrene	U	0.344		mg/Kg dry	1	5/6/16 14:57	5/6/16 18:53	SW8270C	JKA
Surrogate: 2-Fluorobiphenyl		67 %		38-122		5/6/16 14:57	5/6/16 18:53	SW8270C	JKA
Surrogate: Nitrobenzene-d5		72 %		45-136		5/6/16 14:57	5/6/16 18:53	SW8270C	JKA
Surrogate: 4-Terphenyl-d14		71 %		57-122		5/6/16 14:57	5/6/16 18:53	SW8270C	JKA
Metals by ICP-MS									
*Mercury	U	0.0792		mg/Kg dry	2	5/6/16 12:24	5/9/16 14:21	SW6020A	CCD
*Selenium	U	0.495		mg/Kg dry	2	5/6/16 12:24	5/9/16 14:21	SW6020A	CCD
*Silver	U	0.495		mg/Kg dry	2	5/6/16 12:24	5/9/16 14:21	SW6020A	CCD
Metals by ICP									
*Arsenic	1.61	0.495		mg/Kg dry	1	5/6/16 12:24	5/6/16 20:55	SW6010B	JTC
*Barium	5.72	0.247		mg/Kg dry	1	5/6/16 12:24	5/6/16 20:55	SW6010B	JTC
*Cadmium	U	0.247		mg/Kg dry	1	5/6/16 12:24	5/6/16 20:55	SW6010B	JTC
*Chromium	4.13	0.247		mg/Kg dry	1	5/6/16 12:24	5/6/16 20:55	SW6010B	JTC
*Lead	18.6	0.247		mg/Kg dry	1	5/6/16 12:24	5/6/16 20:55	SW6010B	JTC
Conventional Chemistry Parameters									
*pH	9.1	0.010		pH Units	1	5/9/16 16:58	5/9/16 17:02	SW9045C	KSH
Percent Solids	94.1	0.100		%	1	5/11/16 11:10	5/12/16 14:27	ASTM D2974	DMS

LABORATORY RESULTS

Client: True North Consultants
 Project: CDWM-POEI-Sub Order 10a N Michigan Ave
 Client Sample ID: MIC-4
 Collection Date: 5/5/16 14:45

Lab Order: 16E0161
 Lab ID: 16E0161-04
 Matrix: Solid

Analyses	Result	Limit	Qual	Units	DF	Date Prepared	Date Analyzed	Method	Analyst
Volatile Organic Compounds by GC-MS									
*Benzene	U	0.00561		mg/Kg dry	1	5/9/16 9:00	5/9/16 16:02	SW8260B Re	AJD
*Ethylbenzene	U	0.00561		mg/Kg dry	1	5/9/16 9:00	5/9/16 16:02	SW8260B Re	AJD
*Toluene	0.0105	0.00561		mg/Kg dry	1	5/9/16 9:00	5/9/16 16:02	SW8260B Re	AJD
*Xylenes (total)	U	0.0168		mg/Kg dry	1	5/9/16 9:00	5/9/16 16:02	SW8260B Re	AJD
Surrogate: 4-Bromofluorobenzene		97 %		75-120		5/9/16 9:00	5/9/16 16:02	SW8260B Re	AJD
Surrogate: 1,2-Dichloroethane-d4		98 %		75-119		5/9/16 9:00	5/9/16 16:02	SW8260B Re	AJD
Surrogate: Toluene-d8		99 %		78-114		5/9/16 9:00	5/9/16 16:02	SW8260B Re	AJD
Semi-Volatile Organic Compounds by GC-MS									
*Acenaphthene	U	0.343		mg/Kg dry	1	5/6/16 14:57	5/6/16 19:24	SW8270C	JKA
*Anthracene	U	0.343		mg/Kg dry	1	5/6/16 14:57	5/6/16 19:24	SW8270C	JKA
*Benzo(a)anthracene	U	0.343		mg/Kg dry	1	5/6/16 14:57	5/6/16 19:24	SW8270C	JKA
*Benzo(b)fluoranthene	U	0.343		mg/Kg dry	1	5/6/16 14:57	5/6/16 19:24	SW8270C	JKA
*Benzo(k)fluoranthene	U	0.343		mg/Kg dry	1	5/6/16 14:57	5/6/16 19:24	SW8270C	JKA
*Benzo(a)pyrene	U	0.0618		mg/Kg dry	1	5/6/16 14:57	5/6/16 19:24	SW8270C	JKA
*Chrysene	U	0.343		mg/Kg dry	1	5/6/16 14:57	5/6/16 19:24	SW8270C	JKA
*Dibenz(a,h)anthracene	U	0.0618		mg/Kg dry	1	5/6/16 14:57	5/6/16 19:24	SW8270C	JKA
*Fluoranthene	U	0.343		mg/Kg dry	1	5/6/16 14:57	5/6/16 19:24	SW8270C	JKA
*Fluorene	U	0.343		mg/Kg dry	1	5/6/16 14:57	5/6/16 19:24	SW8270C	JKA
*Indeno(1,2,3-cd)pyrene	U	0.343		mg/Kg dry	1	5/6/16 14:57	5/6/16 19:24	SW8270C	JKA
*Naphthalene	U	0.343		mg/Kg dry	1	5/6/16 14:57	5/6/16 19:24	SW8270C	JKA
*Pyrene	U	0.343		mg/Kg dry	1	5/6/16 14:57	5/6/16 19:24	SW8270C	JKA
Surrogate: 2-Fluorobiphenyl		71 %		38-122		5/6/16 14:57	5/6/16 19:24	SW8270C	JKA
Surrogate: Nitrobenzene-d5		72 %		45-136		5/6/16 14:57	5/6/16 19:24	SW8270C	JKA
Surrogate: 4-Terphenyl-d14		73 %		57-122		5/6/16 14:57	5/6/16 19:24	SW8270C	JKA
Metals by ICP-MS									
*Mercury	U	0.0787		mg/Kg dry	2	5/6/16 12:24	5/9/16 14:27	SW6020A	CCD
*Selenium	U	0.492		mg/Kg dry	2	5/6/16 12:24	5/9/16 14:27	SW6020A	CCD
*Silver	U	0.492		mg/Kg dry	2	5/6/16 12:24	5/9/16 14:27	SW6020A	CCD
Metals by ICP									
*Arsenic	1.47	0.492		mg/Kg dry	1	5/6/16 12:24	5/6/16 21:00	SW6010B	JTC
*Barium	3.65	0.246		mg/Kg dry	1	5/6/16 12:24	5/6/16 21:00	SW6010B	JTC
*Cadmium	U	0.246		mg/Kg dry	1	5/6/16 12:24	5/6/16 21:00	SW6010B	JTC
*Chromium	4.17	0.246		mg/Kg dry	1	5/6/16 12:24	5/6/16 21:00	SW6010B	JTC
*Lead	1.91	0.246		mg/Kg dry	1	5/6/16 12:24	5/6/16 21:00	SW6010B	JTC
Conventional Chemistry Parameters									
*pH	8.7	0.010		pH Units	1	5/9/16 16:58	5/9/16 17:02	SW9045C	KSH
Percent Solids	95.8	0.100		%	1	5/11/16 11:10	5/12/16 14:27	ASTM D2974	DMS

LABORATORY RESULTS

Client: True North Consultants
 Project: CDWM-POEI-Sub Order 10a N Michigan Ave
 Client Sample ID: MIC-5
 Collection Date: 5/5/16 15:30

Lab Order: 16E0161
 Lab ID: 16E0161-05
 Matrix: Solid

Analyses	Result	Limit	Qual	Units	DF	Date Prepared	Date Analyzed	Method	Analyst
Volatile Organic Compounds by GC-MS									
*Benzene	U	0.00548		mg/Kg dry	1	5/9/16 9:00	5/9/16 16:31	SW8260B Re	AJD
*Ethylbenzene	U	0.00548		mg/Kg dry	1	5/9/16 9:00	5/9/16 16:31	SW8260B Re	AJD
*Toluene	0.00989	0.00548		mg/Kg dry	1	5/9/16 9:00	5/9/16 16:31	SW8260B Re	AJD
*Xylenes (total)	U	0.0164		mg/Kg dry	1	5/9/16 9:00	5/9/16 16:31	SW8260B Re	AJD
Surrogate: 4-Bromofluorobenzene		93 %		75-120		5/9/16 9:00	5/9/16 16:31	SW8260B Re	AJD
Surrogate: 1,2-Dichloroethane-d4		101 %		75-119		5/9/16 9:00	5/9/16 16:31	SW8260B Re	AJD
Surrogate: Toluene-d8		99 %		78-114		5/9/16 9:00	5/9/16 16:31	SW8260B Re	AJD
Semi-Volatile Organic Compounds by GC-MS									
*Acenaphthene	U	0.335		mg/Kg dry	1	5/6/16 14:57	5/6/16 19:54	SW8270C	JKA
*Anthracene	U	0.335		mg/Kg dry	1	5/6/16 14:57	5/6/16 19:54	SW8270C	JKA
*Benzo(a)anthracene	U	0.335		mg/Kg dry	1	5/6/16 14:57	5/6/16 19:54	SW8270C	JKA
*Benzo(b)fluoranthene	U	0.335		mg/Kg dry	1	5/6/16 14:57	5/6/16 19:54	SW8270C	JKA
*Benzo(k)fluoranthene	U	0.335		mg/Kg dry	1	5/6/16 14:57	5/6/16 19:54	SW8270C	JKA
*Benzo(a)pyrene	U	0.0603		mg/Kg dry	1	5/6/16 14:57	5/6/16 19:54	SW8270C	JKA
*Chrysene	U	0.335		mg/Kg dry	1	5/6/16 14:57	5/6/16 19:54	SW8270C	JKA
*Dibenz(a,h)anthracene	U	0.0603		mg/Kg dry	1	5/6/16 14:57	5/6/16 19:54	SW8270C	JKA
*Fluoranthene	U	0.335		mg/Kg dry	1	5/6/16 14:57	5/6/16 19:54	SW8270C	JKA
*Fluorene	U	0.335		mg/Kg dry	1	5/6/16 14:57	5/6/16 19:54	SW8270C	JKA
*Indeno(1,2,3-cd)pyrene	U	0.335		mg/Kg dry	1	5/6/16 14:57	5/6/16 19:54	SW8270C	JKA
*Naphthalene	U	0.335		mg/Kg dry	1	5/6/16 14:57	5/6/16 19:54	SW8270C	JKA
*Pyrene	U	0.335		mg/Kg dry	1	5/6/16 14:57	5/6/16 19:54	SW8270C	JKA
Surrogate: 2-Fluorobiphenyl		76 %		38-122		5/6/16 14:57	5/6/16 19:54	SW8270C	JKA
Surrogate: Nitrobenzene-d5		70 %		45-136		5/6/16 14:57	5/6/16 19:54	SW8270C	JKA
Surrogate: 4-Terphenyl-d14		75 %		57-122		5/6/16 14:57	5/6/16 19:54	SW8270C	JKA
Metals by ICP-MS									
*Mercury	U	0.0768		mg/Kg dry	2	5/6/16 12:24	5/9/16 14:33	SW6020A	CCD
*Selenium	U	0.480		mg/Kg dry	2	5/6/16 12:24	5/9/16 14:33	SW6020A	CCD
*Silver	U	0.480		mg/Kg dry	2	5/6/16 12:24	5/9/16 14:33	SW6020A	CCD
Metals by ICP									
*Arsenic	1.33	0.480		mg/Kg dry	1	5/6/16 12:24	5/6/16 21:06	SW6010B	JTC
*Barium	3.14	0.240		mg/Kg dry	1	5/6/16 12:24	5/6/16 21:06	SW6010B	JTC
*Cadmium	U	0.240		mg/Kg dry	1	5/6/16 12:24	5/6/16 21:06	SW6010B	JTC
*Chromium	3.78	0.240		mg/Kg dry	1	5/6/16 12:24	5/6/16 21:06	SW6010B	JTC
*Lead	1.72	0.240		mg/Kg dry	1	5/6/16 12:24	5/6/16 21:06	SW6010B	JTC
Conventional Chemistry Parameters									
*pH	8.2	0.010		pH Units	1	5/9/16 16:58	5/9/16 17:02	SW9045C	KSH
Percent Solids	97.3	0.100		%	1	5/11/16 11:10	5/12/16 14:27	ASTM D2974	DMS

LABORATORY RESULTS

Client: True North Consultants

Project: CDWM-POEI-Sub Order 10a N Michigan Ave

Lab Order: 16E0161

Volatile Organic Compounds by GC-MS - Quality Control

Analyte	Result	Reporting Limit	Units	Spike Level	Source Result	%REC	%REC Limits	RPD	RPD Limit	Notes
---------	--------	-----------------	-------	-------------	---------------	------	-------------	-----	-----------	-------

Batch Z002452 - SW 5035A VOA

Blank (Z002452-BLK1)

Prepared & Analyzed: 05/09/2016

Acetone	U	0.0500	mg/Kg wet							
Benzene	U	0.00500	mg/Kg wet							
Ethylbenzene	U	0.00500	mg/Kg wet							
Benzene	U	0.00500	mg/Kg wet							
Toluene	U	0.00500	mg/Kg wet							
Bromodichloromethane	U	0.00500	mg/Kg wet							
Bromoform	U	0.00500	mg/Kg wet							
Bromomethane	U	0.0100	mg/Kg wet							
Xylenes (total)	U	0.0150	mg/Kg wet							
2-Butanone	U	0.0100	mg/Kg wet							
Carbon disulfide	U	0.0100	mg/Kg wet							
Carbon tetrachloride	U	0.00500	mg/Kg wet							
Chlorobenzene	U	0.00500	mg/Kg wet							
Chloroform	U	0.00500	mg/Kg wet							
1,2-Dibromo-3-chloropropane	U	0.00150	mg/Kg wet							
Dibromochloromethane	U	0.00500	mg/Kg wet							
1,2-Dibromoethane	U	0.00300	mg/Kg wet							
1,2-Dichlorobenzene	U	0.00500	mg/Kg wet							
1,4-Dichlorobenzene	U	0.00500	mg/Kg wet							
1,1-Dichloroethane	U	0.00500	mg/Kg wet							
1,2-Dichloroethane	U	0.00500	mg/Kg wet							
1,1-Dichloroethene	U	0.00500	mg/Kg wet							
cis-1,2-Dichloroethene	U	0.00500	mg/Kg wet							
trans-1,2-Dichloroethene	U	0.00500	mg/Kg wet							
1,2-Dichloropropane	U	0.00500	mg/Kg wet							
cis-1,3-Dichloropropene	U	0.00300	mg/Kg wet							
trans-1,3-Dichloropropene	U	0.00300	mg/Kg wet							
1,3-Dichloropropene (total)	U	0.00400	mg/Kg wet							
Ethylbenzene	U	0.00500	mg/Kg wet							
Methyl tert-butyl ether	U	0.00500	mg/Kg wet							
Methylene chloride	U	0.00500	mg/Kg wet							
Styrene	U	0.00500	mg/Kg wet							
Tetrachloroethene	U	0.00500	mg/Kg wet							
Toluene	U	0.00500	mg/Kg wet							
1,1,1-Trichloroethane	U	0.00500	mg/Kg wet							
1,1,2-Trichloroethane	U	0.00500	mg/Kg wet							
Trichloroethene	U	0.00500	mg/Kg wet							
Vinyl acetate	U	0.00500	mg/Kg wet							
Vinyl chloride	U	0.00500	mg/Kg wet							
o-Xylene	U	0.00500	mg/Kg wet							
m,p-Xylenes	U	0.0100	mg/Kg wet							
Xylenes (total)	U	0.0150	mg/Kg wet							

Surrogate: 4-Bromofluorobenzene	0.0477	mg/Kg wet	0.050000	95	75-120
Surrogate: 4-Bromofluorobenzene	0.0477	mg/Kg wet	0.050000	95	75-120

LABORATORY RESULTS

Client: True North Consultants
 Project: CDWM-POEI-Sub Order 10a N Michigan Ave Lab Order: 16E0161
 Volatile Organic Compounds by GC-MS - Quality Control

Analyte	Result	Reporting Limit	Units	Spike Level	Source Result	%REC	%REC Limits	RPD	RPD Limit	Notes
---------	--------	-----------------	-------	-------------	---------------	------	-------------	-----	-----------	-------

Batch Z002452 - SW 5035A VOA

Blank (Z002452-BLK1)

Prepared & Analyzed: 05/09/2016

Surrogate: 1,2-Dichloroethane-d4	0.0487		mg/Kg wet	0.050000		97	75-119			
Surrogate: 1,2-Dichloroethane-d4	0.0487		mg/Kg wet	0.050000		97	75-119			
Surrogate: Toluene-d8	0.0497		mg/Kg wet	0.050000		99	78-114			
Surrogate: Toluene-d8	0.0497		mg/Kg wet	0.050000		99	78-114			

LCS (Z002452-BS1)

Prepared & Analyzed: 05/09/2016

Benzene	0.0448	0.00500	mg/Kg wet	0.050000		90	80-130			
Ethylbenzene	0.0467	0.00500	mg/Kg wet	0.050000		93	77-132			
Benzene	0.0448	0.00500	mg/Kg wet	0.050000		90	80-130			
Toluene	0.0445	0.00500	mg/Kg wet	0.050000		89	80-130			
Xylenes (total)	0.142	0.0150	mg/Kg wet	0.15000		94	80-130			
Chlorobenzene	0.0467	0.00500	mg/Kg wet	0.050000		93	85-120			
1,1-Dichloroethene	0.0500	0.00500	mg/Kg wet	0.050000		100	70-130			
Ethylbenzene	0.0467	0.00500	mg/Kg wet	0.050000		93	77-132			
Toluene	0.0445	0.00500	mg/Kg wet	0.050000		89	80-130			
Trichloroethene	0.0506	0.00500	mg/Kg wet	0.050000		101	75-130			
o-Xylene	0.0454	0.00500	mg/Kg wet	0.050000		91	80-130			
m,p-Xylenes	0.0962	0.0100	mg/Kg wet	0.10000		96	80-130			
Xylenes (total)	0.142	0.0150	mg/Kg wet	0.15000		94	80-130			
Surrogate: 4-Bromofluorobenzene	0.0498		mg/Kg wet	0.050000		100	75-120			
Surrogate: 4-Bromofluorobenzene	0.0498		mg/Kg wet	0.050000		100	75-120			
Surrogate: 1,2-Dichloroethane-d4	0.0483		mg/Kg wet	0.050000		97	75-119			
Surrogate: 1,2-Dichloroethane-d4	0.0483		mg/Kg wet	0.050000		97	75-119			
Surrogate: Toluene-d8	0.0501		mg/Kg wet	0.050000		100	78-114			
Surrogate: Toluene-d8	0.0501		mg/Kg wet	0.050000		100	78-114			

Matrix Spike (Z002452-MS1)

Source: 16E0161-01

Prepared & Analyzed: 05/09/2016

Benzene	0.0417	0.00513	mg/Kg dry	0.051284	0.00271	76	50-140			
Chlorobenzene	0.0384	0.00513	mg/Kg dry	0.051284	ND	75	60-130			
1,1-Dichloroethene	0.0404	0.00513	mg/Kg dry	0.051284	ND	79	60-130			
Ethylbenzene	0.0402	0.00513	mg/Kg dry	0.051284	0.00288	73	50-140			
Toluene	0.0416	0.00513	mg/Kg dry	0.051284	0.00822	65	55-130			
Trichloroethene	0.0490	0.00513	mg/Kg dry	0.051284	ND	96	60-130			
o-Xylene	0.0398	0.00513	mg/Kg dry	0.051284	0.00192	74	60-130			
m,p-Xylenes	0.0889	0.0103	mg/Kg dry	0.10257	0.00442	82	60-130			
Xylenes (total)	0.129	0.0154	mg/Kg dry	0.15385	0.00634	80	60-130			
Surrogate: 4-Bromofluorobenzene	0.0507		mg/Kg dry	0.051284		99	75-120			
Surrogate: 1,2-Dichloroethane-d4	0.0431		mg/Kg dry	0.051284		84	75-119			
Surrogate: Toluene-d8	0.0525		mg/Kg dry	0.051284		102	78-114			

LABORATORY RESULTS

Client: True North Consultants

Project: CDWM-POEI-Sub Order 10a N Michigan Ave

Lab Order: 16E0161

Volatile Organic Compounds by GC-MS - Quality Control

Analyte	Result	Reporting Limit	Units	Spike Level	Source Result	%REC	%REC Limits	RPD	RPD Limit	Notes
---------	--------	--------------------	-------	----------------	------------------	------	----------------	-----	--------------	-------

Batch Z002452 - SW 5035A VOA

Matrix Spike Dup (Z002452-MSD1)

Source: 16E0161-01

Prepared & Analyzed: 05/09/2016

Benzene	0.0446	0.00517	mg/Kg dry	0.051692	0.00271	81	50-140	7	20	
Chlorobenzene	0.0398	0.00517	mg/Kg dry	0.051692	ND	77	60-130	4	20	
1,1-Dichloroethene	0.0433	0.00517	mg/Kg dry	0.051692	ND	84	60-130	7	20	
Ethylbenzene	0.0411	0.00517	mg/Kg dry	0.051692	0.00288	74	50-140	2	25	
Toluene	0.0414	0.00517	mg/Kg dry	0.051692	0.00822	64	55-130	0.3	25	
Trichloroethene	0.0503	0.00517	mg/Kg dry	0.051692	ND	97	60-130	3	20	
o-Xylene	0.0400	0.00517	mg/Kg dry	0.051692	0.00192	74	60-130	0.5	25	
m,p-Xylenes	0.0858	0.0103	mg/Kg dry	0.10338	0.00442	79	60-130	4	25	
Xylenes (total)	0.126	0.0155	mg/Kg dry	0.15507	0.00634	77	60-130	2	25	
Surrogate: 4-Bromofluorobenzene	0.0512		mg/Kg dry	0.051692		99	75-120			
Surrogate: 1,2-Dichloroethane-d4	0.0436		mg/Kg dry	0.051692		84	75-119			
Surrogate: Toluene-d8	0.0530		mg/Kg dry	0.051692		102	78-114			

LABORATORY RESULTS

Client: True North Consultants
 Project: CDWM-POEI-Sub Order 10a N Michigan Ave Lab Order: 16E0161
 Semi-Volatile Organic Compounds by GC-MS - Quality Control

Analyte	Result	Reporting Limit	Units	Spike Level	Source Result	%REC	%REC Limits	RPD	RPD Limit	Notes
---------	--------	-----------------	-------	-------------	---------------	------	-------------	-----	-----------	-------

Batch Z002437 - SW 3550B PNA

Blank (Z002437-BLK1)

Prepared & Analyzed: 05/06/2016

Acenaphthene	U	0.333	mg/Kg wet							
Anthracene	U	0.333	mg/Kg wet							
Benzo(a)anthracene	U	0.333	mg/Kg wet							
Benzo(b)fluoranthene	U	0.333	mg/Kg wet							
Benzo(k)fluoranthene	U	0.333	mg/Kg wet							
Benzo(a)pyrene	U	0.0600	mg/Kg wet							
Chrysene	U	0.333	mg/Kg wet							
Dibenz(a,h)anthracene	U	0.0600	mg/Kg wet							
Fluoranthene	U	0.333	mg/Kg wet							
Fluorene	U	0.333	mg/Kg wet							
Indeno(1,2,3-cd)pyrene	U	0.333	mg/Kg wet							
Naphthalene	U	0.333	mg/Kg wet							
Pyrene	U	0.333	mg/Kg wet							
<i>Surrogate: 2-Fluorobiphenyl</i>	<i>0.484</i>		<i>mg/Kg wet</i>	<i>0.66667</i>		<i>73</i>	<i>38-122</i>			
<i>Surrogate: Nitrobenzene-d5</i>	<i>0.543</i>		<i>mg/Kg wet</i>	<i>0.66667</i>		<i>81</i>	<i>45-136</i>			
<i>Surrogate: 4-Terphenyl-d14</i>	<i>0.600</i>		<i>mg/Kg wet</i>	<i>0.66667</i>		<i>90</i>	<i>57-122</i>			

LCS (Z002437-BS1)

Prepared & Analyzed: 05/06/2016

Acenaphthene	0.509	0.333	mg/Kg wet	0.66667		76	50-135			
Anthracene	0.538	0.333	mg/Kg wet	0.66667		81	52-117			
Benzo(a)anthracene	0.613	0.333	mg/Kg wet	0.66667		92	50-126			
Benzo(b)fluoranthene	0.548	0.333	mg/Kg wet	0.66667		82	57-134			
Benzo(k)fluoranthene	0.533	0.333	mg/Kg wet	0.66667		80	59-168			
Benzo(a)pyrene	0.444	0.0600	mg/Kg wet	0.66667		67	41-133			
Chrysene	0.582	0.333	mg/Kg wet	0.66667		87	52-127			
Dibenz(a,h)anthracene	0.427	0.0600	mg/Kg wet	0.66667		64	60-170			
Fluoranthene	0.593	0.333	mg/Kg wet	0.66667		89	57-130			
Fluorene	0.553	0.333	mg/Kg wet	0.66667		83	47-154			
Indeno(1,2,3-cd)pyrene	0.457	0.333	mg/Kg wet	0.66667		69	59-132			
Naphthalene	0.472	0.333	mg/Kg wet	0.66667		71	40-135			
Pyrene	0.583	0.333	mg/Kg wet	0.66667		87	57-132			
<i>Surrogate: 2-Fluorobiphenyl</i>	<i>0.515</i>		<i>mg/Kg wet</i>	<i>0.66667</i>		<i>77</i>	<i>38-122</i>			
<i>Surrogate: Nitrobenzene-d5</i>	<i>0.587</i>		<i>mg/Kg wet</i>	<i>0.66667</i>		<i>88</i>	<i>45-136</i>			
<i>Surrogate: 4-Terphenyl-d14</i>	<i>0.530</i>		<i>mg/Kg wet</i>	<i>0.66667</i>		<i>79</i>	<i>57-122</i>			

LABORATORY RESULTS

Client: True North Consultants
 Project: CDWM-POEI-Sub Order 10a N Michigan Ave Lab Order: 16E0161
 Semi-Volatile Organic Compounds by GC-MS - Quality Control

Analyte	Result	Reporting Limit	Units	Spike Level	Source Result	%REC	%REC Limits	RPD	RPD Limit	Notes
---------	--------	-----------------	-------	-------------	---------------	------	-------------	-----	-----------	-------

Batch Z002437 - SW 3550B PNA

Matrix Spike (Z002437-MS1)	Source: 16E0176-01			Prepared & Analyzed: 05/06/2016						
Acenaphthene	0.370	0.324	mg/Kg wet	0.64809	ND	57	50-135			
Anthracene	0.430	0.324	mg/Kg wet	0.64809	ND	66	52-117			
Benzo(a)anthracene	0.598	0.324	mg/Kg wet	0.64809	0.0264	88	50-126			
Benzo(b)fluoranthene	0.503	0.324	mg/Kg wet	0.64809	0.0235	74	57-134			
Benzo(k)fluoranthene	0.500	0.324	mg/Kg wet	0.64809	0.0272	73	59-168			
Benzo(a)pyrene	0.458	0.0583	mg/Kg wet	0.64809	0.0251	67	41-133			
Chrysene	0.541	0.324	mg/Kg wet	0.64809	0.0237	80	52-127			
Dibenz(a,h)anthracene	0.380	0.0583	mg/Kg wet	0.64809	ND	59	60-170			S
Fluoranthene	0.550	0.324	mg/Kg wet	0.64809	0.0327	80	57-130			
Fluorene	0.468	0.324	mg/Kg wet	0.64809	ND	72	47-154			
Indeno(1,2,3-cd)pyrene	0.406	0.324	mg/Kg wet	0.64809	0.0172	60	59-132			
Naphthalene	0.396	0.324	mg/Kg wet	0.64809	ND	61	40-135			
Pyrene	0.529	0.324	mg/Kg wet	0.64809	0.0394	76	57-132			
Surrogate: 2-Fluorobiphenyl	0.418		mg/Kg wet	0.64809		65	38-122			
Surrogate: Nitrobenzene-d5	0.542		mg/Kg wet	0.64809		84	45-136			
Surrogate: 4-Terphenyl-d14	0.443		mg/Kg wet	0.64809		68	57-122			

Matrix Spike Dup (Z002437-MSD1)	Source: 16E0176-01			Prepared & Analyzed: 05/06/2016						
Acenaphthene	0.420	0.327	mg/Kg wet	0.65552	ND	64	50-135	13	20	
Anthracene	0.477	0.327	mg/Kg wet	0.65552	ND	73	52-117	10	20	
Benzo(a)anthracene	0.584	0.327	mg/Kg wet	0.65552	0.0264	85	50-126	2	20	
Benzo(b)fluoranthene	0.416	0.327	mg/Kg wet	0.65552	0.0235	60	57-134	19	20	
Benzo(k)fluoranthene	0.527	0.327	mg/Kg wet	0.65552	0.0272	76	59-168	5	20	
Benzo(a)pyrene	0.414	0.0590	mg/Kg wet	0.65552	0.0251	59	41-133	10	20	
Chrysene	0.491	0.327	mg/Kg wet	0.65552	0.0237	71	52-127	10	20	
Dibenz(a,h)anthracene	0.343	0.0590	mg/Kg wet	0.65552	ND	52	60-170	10	20	S
Fluoranthene	0.539	0.327	mg/Kg wet	0.65552	0.0327	77	57-130	2	20	
Fluorene	0.397	0.327	mg/Kg wet	0.65552	ND	61	47-154	16	20	
Indeno(1,2,3-cd)pyrene	0.383	0.327	mg/Kg wet	0.65552	0.0172	56	59-132	6	20	S
Naphthalene	0.340	0.327	mg/Kg wet	0.65552	ND	52	40-135	15	20	
Pyrene	0.560	0.327	mg/Kg wet	0.65552	0.0394	79	57-132	6	20	
Surrogate: 2-Fluorobiphenyl	0.379		mg/Kg wet	0.65552		58	38-122			
Surrogate: Nitrobenzene-d5	0.436		mg/Kg wet	0.65552		67	45-136			
Surrogate: 4-Terphenyl-d14	0.476		mg/Kg wet	0.65552		73	57-122			

LABORATORY RESULTS

Client: True North Consultants
Project: CDWM-POEI-Sub Order 10a N Michigan Ave **Lab Order:** 16E0161

Metals by ICP-MS - Quality Control

Analyte	Result	Reporting Limit	Units	Spike Level	Source Result	%REC	%REC Limits	RPD	RPD Limit	Notes
---------	--------	-----------------	-------	-------------	---------------	------	-------------	-----	-----------	-------

Batch Z002430 - SW 3050B Metals

Blank (Z002430-BLK1) Prepared: 05/06/2016 Analyzed: 05/09/2016

Mercury	U	0.0800	mg/Kg wet							
Selenium	U	0.500	mg/Kg wet							
Silver	U	0.500	mg/Kg wet							

LCS (Z002430-BS1) Prepared: 05/06/2016 Analyzed: 05/09/2016

Mercury	0.894	0.0800	mg/Kg wet	1.0000		89	80-120			
Selenium	23.3	0.500	mg/Kg wet	25.000		93	80-120			
Silver	2.60	0.500	mg/Kg wet	2.5000		104	80-120			

Matrix Spike (Z002430-MS1) Source: 16E0161-01 Prepared: 05/06/2016 Analyzed: 05/09/2016

Mercury	0.871	0.0830	mg/Kg dry	1.0369	ND	84	75-125			
Selenium	23.4	0.518	mg/Kg dry	25.923	0.0791	90	75-125			
Silver	2.42	0.518	mg/Kg dry	2.5923	ND	93	75-125			

Matrix Spike Dup (Z002430-MSD1) Source: 16E0161-01 Prepared: 05/06/2016 Analyzed: 05/09/2016

Mercury	0.847	0.0831	mg/Kg dry	1.0390	ND	82	75-125	3	20	
Selenium	23.3	0.519	mg/Kg dry	25.975	0.0791	89	75-125	0.3	20	
Silver	2.40	0.519	mg/Kg dry	2.5975	ND	92	75-125	0.7	20	

LABORATORY RESULTS

Client: True North Consultants
Project: CDWM-POEI-Sub Order 10a N Michigan Ave **Lab Order:** 16E0161

Metals by ICP - Quality Control

Analyte	Result	Reporting Limit	Units	Spike Level	Source Result	%REC	%REC Limits	RPD	RPD Limit	Notes
---------	--------	-----------------	-------	-------------	---------------	------	-------------	-----	-----------	-------

Batch Z002429 - SW 3050B Metals

Blank (Z002429-BLK1)

Prepared & Analyzed: 05/06/2016

Arsenic	U	0.500	mg/Kg wet							
Barium	U	0.250	mg/Kg wet							
Cadmium	U	0.250	mg/Kg wet							
Chromium	U	0.250	mg/Kg wet							
Lead	U	0.250	mg/Kg wet							

LCS (Z002429-BS1)

Prepared & Analyzed: 05/06/2016

Arsenic	24.6	0.500	mg/Kg wet	25.000		98	80-120			
Barium	24.5	0.250	mg/Kg wet	25.000		98	80-120			
Cadmium	24.5	0.250	mg/Kg wet	25.000		98	80-120			
Chromium	25.0	0.250	mg/Kg wet	25.000		100	80-120			
Lead	24.0	0.250	mg/Kg wet	25.000		96	80-120			

Matrix Spike (Z002429-MS1)

Source: 16E0161-01

Prepared & Analyzed: 05/06/2016

Arsenic	28.8	0.518	mg/Kg dry	25.923	2.22	102	75-125			
Barium	29.7	0.259	mg/Kg dry	25.923	5.09	95	75-125			
Cadmium	24.7	0.259	mg/Kg dry	25.923	0.111	95	75-125			
Chromium	30.3	0.259	mg/Kg dry	25.923	4.66	99	75-125			
Lead	26.3	0.259	mg/Kg dry	25.923	2.11	93	75-125			

Matrix Spike Dup (Z002429-MSD1)

Source: 16E0161-01

Prepared & Analyzed: 05/06/2016

Arsenic	28.9	0.519	mg/Kg dry	25.975	2.22	103	75-125	0.6	20	
Barium	30.4	0.260	mg/Kg dry	25.975	5.09	97	75-125	2	20	
Cadmium	24.9	0.260	mg/Kg dry	25.975	0.111	96	75-125	1	20	
Chromium	31.1	0.260	mg/Kg dry	25.975	4.66	102	75-125	3	20	
Lead	26.5	0.260	mg/Kg dry	25.975	2.11	94	75-125	1	20	

LABORATORY RESULTS

Client: True North Consultants
Project: CDWM-POEI-Sub Order 10a N Michigan Ave **Lab Order:** 16E0161
Conventional Chemistry Parameters - Quality Control

Analyte	Result	Reporting Limit	Units	Spike Level	Source Result	%REC	%REC Limits	RPD	RPD Limit	Notes
---------	--------	-----------------	-------	-------------	---------------	------	-------------	-----	-----------	-------

Batch Z002467 - SW 9045C pH

Duplicate (Z002467-DUP1)		Source: 16E0160-01			Prepared & Analyzed: 05/09/2016					
pH	7.4	0.010	pH Units		7.5			0.9	5	

Batch Z002531 - ASTM D2974 Solids

Blank (Z002531-BLK1)		Prepared: 05/11/2016 Analyzed: 05/12/2016								
Percent Solids	U	0.100	%							

Duplicate (Z002531-DUP1)		Source: 16E0161-01			Prepared: 05/11/2016 Analyzed: 05/12/2016					
Percent Solids	95.6	0.100	%		96.0			0.4	20	

LABORATORY RESULTS

Client: True North Consultants

Project: CDWM-POEI-Sub Order 10a N Michigan Ave

Lab Order: 16E0161

Notes and Definitions

S Spike recovery outside acceptance limits.

* NELAC certified compound.

U Analyte not detected (i.e. less than RL or MDL).



**STATE OF ILLINOIS
ENVIRONMENTAL PROTECTION AGENCY
NELAP - RECOGNIZED**



ENVIRONMENTAL LABORATORY ACCREDITATION

is hereby granted to

PRAIRIE ANALYTICAL SYSTEMS, INCORPORATED

1210 CAPITAL AIRPORT DRIVE

SPRINGFIELD, IL 62707-8413

NELAP ACCREDITED

ACCREDITATION NUMBER #100323



According to the Illinois Administrative Code, Title 35, Subtitle A, Chapter II, Part 186, ACCREDITATION OF LABORATORIES FOR DRINKING WATER, WASTEWATER AND HAZARDOUS WASTES ANALYSIS, the State of Illinois formally recognizes that this laboratory is technically competent to perform the environmental analyses listed on the scope of accreditation detailed below.

The laboratory agrees to perform all analyses listed on this scope of accreditation according to the Part 186 requirements and acknowledges that continued accreditation is dependent on successful ongoing compliance with the applicable requirements of Part 186. Please contact the Illinois EPA Environmental Laboratory Accreditation Program (IL ELAP) to verify the laboratory's scope of accreditation and accreditation status. Accreditation by the State of Illinois is not an endorsement or a guarantee of validity of the data generated by the laboratory.

Celeste M. Crowley
Acting Manager
Environmental Laboratory Accreditation Program

John South
Accreditation Officer
Environmental Laboratory Accreditation Program

Certificate No.: 003747
Expiration Date: 01/31/2016
Issued On: 10/27/2015

**State of Illinois
Environmental Protection Agency**

Certificate No.: 003747

Awards the Certificate of Approval to:

Prairie Analytical Systems, Incorporated
1210 Capital Airport Drive
Springfield, IL 62707-8413

According to the Illinois Administrative Code, Title 35, Subtitle A, Chapter II, Part 186, ACCREDITATION OF LABORATORIES FOR DRINKING WATER, WASTEWATER AND HAZARDOUS WASTES ANALYSIS, the State of Illinois formally recognizes that this laboratory is technically competent to perform the environmental analyses listed on the scope of accreditation detailed below.

The laboratory agrees to perform all analyses listed on this scope of accreditation according to the Part 186 requirements and acknowledges that continued accreditation is dependent on successful ongoing compliance with the applicable requirements of Part 186. Please contact the Illinois EPA Environmental Laboratory Accreditation Program (IL ELAP) to verify the laboratory's scope of accreditation and accreditation status. Accreditation by the State of Illinois is not an endorsement or a guarantee of validity of the data generated by the laboratory.

FOT Name: Drinking Water, Inorganic

Method: SM2130B,18Ed

Matrix Type: Potable Water

Turbidity

Method: SM2320B,18Ed

Matrix Type: Potable Water

Alkalinity

Method: SM2340B,18Ed

Matrix Type: Potable Water

Hardness

Method: SM4110B,18Ed

Matrix Type: Potable Water

Chloride

Fluoride

Nitrate

Nitrite

Orthophosphate

Sulfate

Method: SM4500CN-E,18Ed

Matrix Type: Potable Water

Cyanide

Method: SM4500H-B,18Ed

Matrix Type: Potable Water

Hydrogen ion (pH)

Method: SM5310C,20Ed

Matrix Type: Potable Water

Total Organic Carbon (TOC)

Method: USEPA150.1

Matrix Type: Potable Water

Hydrogen ion (pH)

Method: USEPA180.1

Matrix Type: Potable Water

Turbidity

**State of Illinois
Environmental Protection Agency**

Certificate No.: 003747

Awards the Certificate of Approval

Prairie Analytical Systems, Incorporated
1210 Capital Airport Drive
Springfield, IL 62707-8413

FOT Name: Drinking Water, Inorganic

Method: USEPA200.7R4.4

Matrix Type: Potable Water

Aluminum	Arsenic
Barium	Beryllium
Cadmium	Calcium
Chromium	Copper
Hardness (calc.)	Iron
Magnesium	Manganese
Nickel	Silver
Sodium	Zinc

Method: USEPA200.8R5.4

Matrix Type: Potable Water

Aluminum	Antimony
Arsenic	Barium
Beryllium	Cadmium
Chromium	Copper
Lead	Manganese
Mercury	Molybdenum
Nickel	Selenium
Silver	Thallium
Zinc	

Method: USEPA245.2

Matrix Type: Potable Water

Mercury

Method: USEPA300.0R2.1

Matrix Type: Potable Water

Chloride	Fluoride
Nitrate	Nitrite
Orthophosphate	Sulfate

FOT Name: Drinking Water, Organic

Method: USEPA524.2R4.1

Matrix Type: Potable Water

1,1,1-Trichloroethane	1,1,2-Trichloroethane
1,1-Dichloroethene	1,2,4-Trichlorobenzene
1,2-Dichlorobenzene	1,2-Dichloroethane

**State of Illinois
Environmental Protection Agency**

Certificate No.: 003747

Awards the Certificate of Approval

Prairie Analytical Systems, Incorporated
1210 Capital Airport Drive
Springfield, IL 62707-8413

FOT Name: Drinking Water, Organic

Method: USEPA524.2R4.1

Matrix Type: Potable Water

1,4-Dichlorobenzene

Bromodichloromethane

Chlorobenzene

cis-1,2-Dichloroethene

Ethylbenzene

Naphthalene

Tetrachloroethene

Total trihalomethanes

Trichloroethylene

Xylenes (total)

1,2-Dichloropropane

Benzene

Bromoform

Chloroform

Dichloromethane (Methylene chloride)

Methyl tert-butyl ether (MTBE)

Styrene

Toluene

trans-1,2-Dichloroethene

Vinyl chloride

FOT Name: Non Potable Water, Inorganic

Method: SM 4500 S2-F,2000

Matrix Type: NPW/SCM

Sulfide

Method: SM2130B,2001

Matrix Type: NPW/SCM

Turbidity

Method: SM2310B,1997

Matrix Type: NPW/SCM

Acidity

Method: SM2320B,1997

Matrix Type: NPW

Alkalinity

Method: SM2340B,1997

Matrix Type: NPW

Hardness

Method: SM2540B,1997

Matrix Type: NPW

Residue (Total)

Method: SM2540C,1997

Matrix Type: NPW

Residue (TDS)

Method: SM2540D,1997

**State of Illinois
Environmental Protection Agency**

Certificate No.: 003747

Awards the Certificate of Approval

Prairie Analytical Systems, Incorporated
1210 Capital Airport Drive
Springfield, IL 62707-8413

FOT Name: Non Potable Water, Inorganic

Method: SM2540D,1997

Matrix Type: NPW

Residue (TSS)

Method: SM3500Cr-B,2009

Matrix Type: NPW/SCM

Chromium VI

Method: SM4110B,2000

Matrix Type: NPW/SCM

Bromide

Chloride

Fluoride

Nitrate

Nitrate-Nitrite (as N)

Nitrite

Orthophosphate (as P)

Sulfate

Method: SM4500Cl-G,2000

Matrix Type: NPW

Chlorine, Total Residual

Method: SM4500CN-E,1999

Matrix Type: NPW

Cyanide

Method: SM4500H-B,2000

Matrix Type: NPW

Hydrogen Ion (pH)

Method: SM4500NH3-D,1997

Matrix Type: NPW/SCM

Ammonia

Total Kjeldahl Nitrogen

Method: SM4500NH3-G,1997

Matrix Type: NPW

Ammonia

Method: SM4500O-G,2001

Matrix Type: NPW

Oxygen - Dissolved

Method: SM4500P-E,1999

Matrix Type: NPW

Orthophosphate (as P)

Phosphorus

Method: SM4500P-F,1999

Matrix Type: NPW

**State of Illinois
Environmental Protection Agency**

Certificate No.: 003747

Awards the Certificate of Approval

Prairie Analytical Systems, Incorporated
1210 Capital Airport Drive
Springfield, IL 62707-8413

FOT Name: Non Potable Water, Inorganic

Method: SM4500P-F,1999

Matrix Type: NPW

Orthophosphate (as P)

Phosphorus

Method: SM5210B,2001

Matrix Type: NPW

Biochemical Oxygen Demand (BOD)

Matrix Type: NPW/SCM

Carbonaceous Biochemical Oxygen Demand (CBOD)

Method: SM5220D,1997

Matrix Type: NPW

Chemical Oxygen Demand (COD)

Method: SM5310C,2000

Matrix Type: NPW

Total Organic Carbon (TOC)

Method: USEPA160.4,1971

Matrix Type: NPW

Residue (Volatile)

Method: USEPA1664A

Matrix Type: NPW

Oil and Grease

Method: USEPA180.1R2.0,1993

Matrix Type: NPW

Turbidity

Method: USEPA200.7,1994

Matrix Type: NPW/SCM

Aluminum

Antimony

Arsenic

Barium

Beryllium

Cadmium

Calcium

Chromium

Cobalt

Copper

Iron

Lead

Magnesium

Manganese

Molybdenum

Nickel

Potassium

Selenium

Silver

Sodium

**State of Illinois
Environmental Protection Agency**

Certificate No.: 003747

Awards the Certificate of Approval

Prairie Analytical Systems, Incorporated
1210 Capital Airport Drive
Springfield, IL 62707-8413

FOT Name: Non Potable Water, Inorganic

Method: USEPA200.7,1994

Matrix Type: NPW/SCM

Tin

Vanadium

Thallium

Titanium

Zinc

Method: USEPA200.8,1994

Matrix Type: NPW/SCM

Aluminum

Arsenic

Beryllium

Cadmium

Chromium

Copper

Lead

Manganese

Nickel

Selenium

Sodium

Tin

Vanadium

Antimony

Barium

Boron

Calcium

Cobalt

Iron

Magnesium

Molybdenum

Potassium

Silver

Thallium

Titanium

Zinc

Method: USEPA245.2,1974

Matrix Type: NPW/SCM

Mercury

Method: USEPA300.0R2.1,1993

Matrix Type: NPW

Bromide

Fluoride

Nitrate-Nitrite (as N)

Orthophosphate (as P)

Chloride

Nitrate

Nitrite

Sulfate

Method: USEPA310.2,1974

Matrix Type: NPW

Alkalinity

Method: USEPA335.4R1.0,1993

Matrix Type: NPW/SCM

Cyanide

Method: USEPA350.1R2.0,1993

**State of Illinois
Environmental Protection Agency**

Certificate No.: 003747

Awards the Certificate of Approval

Prairie Analytical Systems, Incorporated
1210 Capital Airport Drive
Springfield, IL 62707-8413

FOT Name: Non Potable Water, Inorganic

Method: USEPA350.1R2.0,1993

Matrix Type: NPW

Ammonia

Method: USEPA365.1R2.0,1993

Matrix Type: NPW

Orthophosphate (as P)

Phosphorus

Method: USEPA410.4R2.0,1993

Matrix Type: NPW

Chemical Oxygen Demand (COD)

Method: USEPA420.1,1978

Matrix Type: NPW

Phenolics

Method: USEPA420.4R1.0,1993

Matrix Type: NPW

Phenolics

FOT Name: Solid and Chemical Materials, Inorganic

Method: 1010A

Matrix Type: NPW/SCM

Ignitability

Method: 1311

Matrix Type: SCM

TCLP (Organic and Inorganic)

Method: 1312

Matrix Type: SCM

Synthetic Precipitation Leaching Procedure

Method: 6010B

Matrix Type: NPW/SCM

Aluminum

Antimony

Arsenic

Barium

Beryllium

Cadmium

Calcium

Chromium

Cobalt

Copper

Iron

Lead

Magnesium

Manganese

Molybdenum

Nickel

**State of Illinois
Environmental Protection Agency**

Certificate No.: 003747

Awards the Certificate of Approval

Prairie Analytical Systems, Incorporated
1210 Capital Airport Drive
Springfield, IL 62707-8413

FOT Name: Solid and Chemical Materials, Inorganic

Method: 6010B

Matrix Type: NPW/SCM

Selenium
Sodium
Thallium
Titanium
Zinc

Potassium
Silver
Strontium
Tin
Vanadium

Method: 6020A

Matrix Type: NPW/SCM

Aluminum
Arsenic
Beryllium
Cadmium
Chromium
Copper
Lead
Manganese
Molybdenum
Potassium
Silver
Thallium
Zinc

Antimony
Barium
Boron
Calcium
Cobalt
Iron
Magnesium
Mercury
Nickel
Selenium
Sodium
Vanadium

Method: 7196A

Matrix Type: NPW/SCM

Chromium VI

Method: 7470A

Matrix Type: NPW

Mercury

Method: 7471B

Matrix Type: SCM

Mercury

Method: 9014

Matrix Type: NPW/SCM

Cyanide

Method: 9034

**State of Illinois
Environmental Protection Agency**

Certificate No.: 003747

Awards the Certificate of Approval

Prairie Analytical Systems, Incorporated
1210 Capital Airport Drive
Springfield, IL 62707-8413

FOT Name: Solid and Chemical Materials, Inorganic

Method: 9034

Matrix Type: NPW/SCM

Sulfides

Method: 9040B

Matrix Type: NPW

Hydrogen Ion (pH)

Method: 9040C

Matrix Type: NPW

Hydrogen Ion (pH)

Method: 9045C

Matrix Type: SCM

Hydrogen Ion (pH)

Method: 9045D

Matrix Type: SCM

Hydrogen Ion (pH)

Method: 9056A

Matrix Type: NPW/SCM

Bromide

Chloride

Fluoride

Nitrate

Nitrite

Phosphate

Sulfate

Method: 9065

Matrix Type: NPW/SCM

Phenolics

Method: 9081

Matrix Type: NPW/SCM

Cation-exchange Capacity

Method: 9095A

Matrix Type: NPW/SCM

Paint Filter

FOT Name: Solid and Chemical Materials, Organic

Method: 8015B

Matrix Type: NPW/SCM

Diesel range organics (DRO)

Gasoline range organics (GRO)

Method: 8081A

**State of Illinois
Environmental Protection Agency**

Certificate No.: 003747

Awards the Certificate of Approval

Prairie Analytical Systems, Incorporated
1210 Capital Airport Drive
Springfield, IL 62707-8413

FOT Name: Solid and Chemical Materials, Organic

Method: 8081A

Matrix Type: NPW/SCM

4,4'-DDD	4,4'-DDE
4,4'-DDT	Aldrin
alpha-BHC	alpha-Chlordane
beta-BHC	Chlordane - not otherwise specified
delta-BHC	Dieldrin
Endosulfan I	Endosulfan II
Endosulfan sulfate	Endrin
Endrin aldehyde	Endrin ketone
gamma-BHC (Lindane)	gamma-Chlordane
Heptachlor	Heptachlor epoxide
Methoxychlor	Toxaphene

Method: 8082

Matrix Type: NPW/SCM

PCB-1016	PCB-1221
PCB-1232	PCB-1242
PCB-1248	PCB-1254
PCB-1260	

Method: 8260B

Matrix Type: NPW/SCM

1,1,1,2-Tetrachloroethane	1,1,1-Trichloroethane
1,1,1,2,2-Tetrachloroethane	1,1,2-Trichloroethane
1,1-Dichloroethane	1,1-Dichloroethene
1,1-Dichloropropene	1,2,3-Trichlorobenzene
1,2,3-Trichloropropane	1,2,4-Trichlorobenzene
1,2,4-Trimethylbenzene	1,2-Dibromo-3-chloropropane (DBCP)
1,2-Dibromoethane (EDB)	1,2-Dichlorobenzene
1,2-Dichloroethane	1,2-Dichloropropane
1,3,5-Trimethylbenzene	1,3-Dichlorobenzene
1,3-Dichloropropane	1,4-Dichlorobenzene
2,2-Dichloropropane	2-Butanone (Methyl ethyl ketone, MEK)
2-Chloroethyl vinyl ether	2-Chlorotoluene
2-Hexanone	4-Chlorotoluene
4-Methyl-2-pentanone (Methyl isobutyl ketone, MIBK)	Acetone

State of Illinois
Environmental Protection Agency
Awards the Certificate of Approval

Certificate No.: 003747

Prairie Analytical Systems, Incorporated
1210 Capital Airport Drive
Springfield, IL 62707-8413

FOT Name: Solid and Chemical Materials, Organic

Method: 8260B

Matrix Type: NPW/SCM

Acrolein (Propenal)
Benzene
Bromochloromethane
Bromoform
Carbon disulfide
Chlorobenzene
Chloroethane
Chloromethane
cis-1,3-Dichloropropene
Dichlorodifluoromethane
Ethylbenzene
Isopropylbenzene
Naphthalene
n-Propylbenzene
sec-Butylbenzene
tert-Butylbenzene
Toluene
trans-1,3-Dichloropropene
Trichlorofluoromethane
Vinyl chloride

Acetonitrile
Acrylonitrile
Bromobenzene
Bromodichloromethane
Bromomethane
Carbon tetrachloride
Chlorodibromomethane (Dibromochloromethane)
Chloroform
cis-1,2-Dichloroethene
Dibromomethane
Dichloromethane (Methylene chloride)
Hexachlorobutadiene
Methyl-t-butyl ether
n-Butylbenzene
p-Isopropyltoluene
Styrene
Tetrachloroethene
trans-1,2-Dichloroethene
Trichloroethene
Vinyl acetate
Xylenes (Total)

Method: 8270C

Matrix Type: NPW/SCM

1,2,4-Trichlorobenzene
1,3-Dichlorobenzene
2,4,5-Trichlorophenol
2,4-Dichlorophenol
2,4-Dinitrophenol
2,6-Dinitrotoluene (2,6-DNT)
2-Chlorophenol
2-Methylphenol (o-Cresol)
2-Nitrophenol
3-Nitroaniline
4-Bromophenyl phenyl ether
4-Chloroaniline

1,2-Dichlorobenzene
1,4-Dichlorobenzene
2,4,6-Trichlorophenol
2,4-Dimethylphenol
2,4-Dinitrotoluene (2,4-DNT)
2-Chloronaphthalene
2-Methylnaphthalene
2-Nitroaniline
3,3'-Dichlorobenzidine
4,6-Dinitro-2-methylphenol
4-Chloro-3-methylphenol
4-Chlorophenyl phenyl ether

**State of Illinois
Environmental Protection Agency**

Certificate No.: 003747

Awards the Certificate of Approval

Prairie Analytical Systems, Incorporated
1210 Capital Airport Drive
Springfield, IL 62707-8413

FOT Name: Solid and Chemical Materials, Organic

Method: 8270C

Matrix Type: NPW/SCM

4-Nitroaniline
Acenaphthene
Anthracene
Benzo(a)pyrene
Benzo(g,h,i)perylene
Bis(2-chloroethoxy) methane
Bis(2-chloroisopropyl) ether
Butyl benzyl phthalate
Carbofuran (Furaden)
Chrysene
Dibenzofuran
Dimethyl phthalate
Di-n-octyl phthalate
Fluorene
Hexachlorobutadiene
Hexachloroethane
Isophorone
Nitrobenzene
N-Nitrosodi-n-propylamine
o-Cresol (2-Methylphenol)
Pentachlorophenol
Phenol

4-Methylphenol (p-Cresol)
4-Nitrophenol
Acenaphthylene
Benzo(a)anthracene
Benzo(b)fluoranthene
Benzo(k)fluoranthene
Bis(2-chloroethyl) ether
Bis(2-ethylhexyl) phthalate
Carbazole
Chlorobenzilate
Dibenz(a,h)anthracene
Diethyl phthalate
Di-n-butyl phthalate
Fluoranthene
Hexachlorobenzene
Hexachlorocyclopentadiene
Indeno(1,2,3-cd) pyrene
Naphthalene
N-Nitrosodimethylamine
N-Nitrosodiphenylamine
p-Cresol (4-Methylphenol)
Phenanthrene
Pyrene

Method: 8270C Mod_Farm Chemicals

Matrix Type: NPW/SCM

Acetochlor
Atrazine
Chlorpyrifos
EPTC
Metribuzin
Prometon
Terbufos

Alachlor
Butylate
Cyanazine
Metolachlor
Pendimethalin
Simazine
Trifluralin

Method: 8321B

Matrix Type: NPW/SCM

**State of Illinois
Environmental Protection Agency**

Certificate No.: 003747

Awards the Certificate of Approval

Prairie Analytical Systems, Incorporated
1210 Capital Airport Drive
Springfield, IL 62707-8413

FOT Name: Solid and Chemical Materials, Organic

Method: 8321B

Matrix Type: NPW/SCM

2,4,5-TP (Silvex)

2,4-DB

Carbofuran (Furaden)

Dicamba

MCPA

Oxamyl

2,4,5-T

2,4-D

Aldicarb (Temik)

Dalapon

Dinoseb

MCPP

EDR VISTACheck® Report

Winston Engineering
Michigan & Chicago
Chicago, IL 60611

Latitude (North): 41.894763 - 41°53'41.1468"
Longitude (West): 87.624147 - 87°37'26.9292"

April 21, 2016



Nationwide Customer Service
Telephone: 1-800-352-0050
Internet: www.edrnet.com



- ★ Target Property
- ▲ Sites
- National Priority List Sites
- Dept. Defense Sites
- Indian Reservations BIA

EDR VISTACheck® Report

<u>SECTION</u>	<u>PAGE</u>
Map Findings Summary	3
Map Findings	7
Orphan Summary	312

Disclaimer - Copyright and Trademark Notice

This Report contains certain information obtained from a variety of public and other sources reasonably available to Environmental Data Resources, Inc. It cannot be concluded from this Report that coverage information for the target and surrounding properties does not exist from other sources. **NO WARRANTY EXPRESSED OR IMPLIED, IS MADE WHATSOEVER IN CONNECTION WITH THIS REPORT. ENVIRONMENTAL DATA RESOURCES, INC. SPECIFICALLY DISCLAIMS THE MAKING OF ANY SUCH WARRANTIES, INCLUDING WITHOUT LIMITATION, MERCHANTABILITY OR FITNESS FOR A PARTICULAR USE OR PURPOSE. ALL RISK IS ASSUMED BY THE USER. IN NO EVENT SHALL ENVIRONMENTAL DATA RESOURCES, INC. BE LIABLE TO ANYONE, WHETHER ARISING OUT OF ERRORS OR OMISSIONS, NEGLIGENCE, ACCIDENT OR ANY OTHER CAUSE, FOR ANY LOSS OF DAMAGE, INCLUDING, WITHOUT LIMITATION, SPECIAL, INCIDENTAL, CONSEQUENTIAL, OR EXEMPLARY DAMAGES. ANY LIABILITY ON THE PART OF ENVIRONMENTAL DATA RESOURCES, INC. IS STRICTLY LIMITED TO A REFUND OF THE AMOUNT PAID FOR THIS REPORT.** Purchaser accepts this Report "AS IS". Any analyses, estimates, ratings, environmental risk levels or risk codes provided in this Report are provided for illustrative purposes only, and are not intended to provide, nor should they be interpreted as providing any facts regarding, or prediction or forecast of, any environmental risk for any property. Only a Phase I Environmental Site Assessment performed by an environmental professional can provide information regarding the environmental risk for any property. Additionally, the information provided in this Report is not to be construed as legal advice.

Copyright 2016 by Environmental Data Resources, Inc. All rights reserved. Reproduction in any media or format, in whole or in part, of any report or map of Environmental Data Resources, Inc., or its affiliates, is prohibited without prior written permission.

EDR and its logos (including Sanborn and Sanborn Map) are trademarks of Environmental Data Resources, Inc. or its affiliates. All other trademarks used herein are the property of their respective owners.

MAP FINDINGS SUMMARY

Database	Search Distance (Miles)	Target Property	< 1/8	1/8 - 1/4	1/4 - 1/2	1/2 - 1	> 1	Total Plotted
STANDARD ENVIRONMENTAL RECORDS								
<i>Federal NPL site list</i>								
NPL	0.500		0	0	0	NR	NR	0
Proposed NPL	0.500		0	0	0	NR	NR	0
NPL LIENS	TP		NR	NR	NR	NR	NR	0
<i>Federal Delisted NPL site list</i>								
Delisted NPL	0.500		0	0	0	NR	NR	0
<i>Federal CERCLIS list</i>								
FEDERAL FACILITY	0.500		0	0	0	NR	NR	0
SEMS	0.500		0	1	1	NR	NR	2
<i>Federal CERCLIS NFRAP site list</i>								
SEMS-ARCHIVE	0.500		0	0	2	NR	NR	2
<i>Federal RCRA CORRACTS facilities list</i>								
CORRACTS	0.500		0	0	1	NR	NR	1
<i>Federal RCRA non-CORRACTS TSD facilities list</i>								
RCRA-TSDF	0.500		0	0	0	NR	NR	0
<i>Federal RCRA generators list</i>								
RCRA-LQG	0.250		0	1	NR	NR	NR	1
RCRA-SQG	0.250		6	19	NR	NR	NR	25
RCRA-CESQG	0.250		3	9	NR	NR	NR	12
<i>Federal institutional controls / engineering controls registries</i>								
LUCIS	0.500		0	0	0	NR	NR	0
US ENG CONTROLS	0.500		0	0	0	NR	NR	0
US INST CONTROL	0.500		0	0	0	NR	NR	0
<i>Federal ERNS list</i>								
ERNS	TP		NR	NR	NR	NR	NR	0
<i>State- and tribal - equivalent CERCLIS</i>								
SSU	0.500		0	0	0	NR	NR	0
<i>State and tribal landfill and/or solid waste disposal site lists</i>								
SWF/LF	0.500		0	0	0	NR	NR	0
CCDD	0.500		0	0	0	NR	NR	0
LF SPECIAL WASTE	0.500		0	0	0	NR	NR	0
IL NIPC	0.500		0	0	0	NR	NR	0
<i>State and tribal leaking storage tank lists</i>								
LUST	0.500		0	12	45	NR	NR	57

MAP FINDINGS SUMMARY

Database	Search Distance (Miles)	Target Property	< 1/8	1/8 - 1/4	1/4 - 1/2	1/2 - 1	> 1	Total Plotted
INDIAN LUST	0.500		0	0	0	NR	NR	0
LUST TRUST	0.500		0	0	1	NR	NR	1
State and tribal registered storage tank lists								
FEMA UST	0.250		0	0	NR	NR	NR	0
UST	0.250		15	32	NR	NR	NR	47
AST	0.250		0	3	NR	NR	NR	3
INDIAN UST	0.250		0	0	NR	NR	NR	0
State and tribal institutional control / engineering control registries								
ENG CONTROLS	0.500		0	0	7	NR	NR	7
INST CONTROL	0.500		0	2	10	NR	NR	12
State and tribal voluntary cleanup sites								
SRP	0.500		0	3	16	NR	NR	19
INDIAN VCP	0.500		0	0	0	NR	NR	0
State and tribal Brownfields sites								
BROWNFIELDS	0.500		0	0	0	NR	NR	0
ADDITIONAL ENVIRONMENTAL RECORDS								
Local Brownfield lists								
US BROWNFIELDS	0.500		0	0	2	NR	NR	2
Local Lists of Landfill / Solid Waste Disposal Sites								
INDIAN ODI	0.500		0	0	0	NR	NR	0
DEBRIS REGION 9	0.500		0	0	0	NR	NR	0
ODI	0.500		0	0	0	NR	NR	0
Local Lists of Hazardous waste / Contaminated Sites								
US HIST CDL	TP		NR	NR	NR	NR	NR	0
CDL	TP		NR	NR	NR	NR	NR	0
US CDL	TP		NR	NR	NR	NR	NR	0
Local Land Records								
LIENS 2	TP		NR	NR	NR	NR	NR	0
Records of Emergency Release Reports								
HMIRS	TP		NR	NR	NR	NR	NR	0
SPILLS	TP		NR	NR	NR	NR	NR	0
Other Ascertainable Records								
RCRA NonGen / NLR	TP		NR	NR	NR	NR	NR	0
FUDS	0.500		0	0	0	NR	NR	0
DOD	0.500		0	0	0	NR	NR	0
SCRD DRYCLEANERS	0.500		0	0	0	NR	NR	0

MAP FINDINGS SUMMARY

Database	Search Distance (Miles)	Target Property	< 1/8	1/8 - 1/4	1/4 - 1/2	1/2 - 1	> 1	Total Plotted
US FIN ASSUR	TP		NR	NR	NR	NR	NR	0
EPA WATCH LIST	TP		NR	NR	NR	NR	NR	0
2020 COR ACTION	0.250		0	0	NR	NR	NR	0
TSCA	TP		NR	NR	NR	NR	NR	0
TRIS	TP		NR	NR	NR	NR	NR	0
SSTS	TP		NR	NR	NR	NR	NR	0
ROD	0.500		0	0	0	NR	NR	0
RMP	TP		NR	NR	NR	NR	NR	0
RAATS	TP		NR	NR	NR	NR	NR	0
PRP	TP		NR	NR	NR	NR	NR	0
PADS	TP		NR	NR	NR	NR	NR	0
ICIS	TP		NR	NR	NR	NR	NR	0
FTTS	TP		NR	NR	NR	NR	NR	0
MLTS	TP		NR	NR	NR	NR	NR	0
COAL ASH DOE	TP		NR	NR	NR	NR	NR	0
COAL ASH EPA	0.500		0	0	0	NR	NR	0
PCB TRANSFORMER	TP		NR	NR	NR	NR	NR	0
RADINFO	TP		NR	NR	NR	NR	NR	0
HIST FTTS	TP		NR	NR	NR	NR	NR	0
DOT OPS	TP		NR	NR	NR	NR	NR	0
CONSENT	0.500		0	0	0	NR	NR	0
INDIAN RESERV	0.500		0	0	0	NR	NR	0
FUSRAP	1.000		0	0	1	1	NR	2
UMTRA	0.500		0	0	0	NR	NR	0
LEAD SMELTERS	TP		NR	NR	NR	NR	NR	0
US AIRS	TP		NR	NR	NR	NR	NR	0
US MINES	0.250		0	0	NR	NR	NR	0
FINDS	TP		NR	NR	NR	NR	NR	0
AIRS	TP		NR	NR	NR	NR	NR	0
BOL	TP		NR	NR	NR	NR	NR	0
CHICAGO ENV	TP		NR	NR	NR	NR	NR	0
COAL ASH	0.500		0	0	0	NR	NR	0
DRYCLEANERS	0.250		1	0	NR	NR	NR	1
Financial Assurance	TP		NR	NR	NR	NR	NR	0
HWAR	TP		NR	NR	NR	NR	NR	0
IMPDMENT	0.500		0	0	0	NR	NR	0
NPDES	TP		NR	NR	NR	NR	NR	0
PIMW	0.250		0	0	NR	NR	NR	0
TIER 2	TP		NR	NR	NR	NR	NR	0
UIC	TP		NR	NR	NR	NR	NR	0
ECHO	TP		NR	NR	NR	NR	NR	0
FUELS PROGRAM	0.250		0	0	NR	NR	NR	0

EDR HIGH RISK HISTORICAL RECORDS

EDR Exclusive Records

EDR MGP	0.500		0	0	0	NR	NR	0
EDR Hist Auto	0.250		5	8	NR	NR	NR	13
EDR Hist Cleaner	0.250		6	45	NR	NR	NR	51

EDR RECOVERED GOVERNMENT ARCHIVES

Exclusive Recovered Govt. Archives

RGA HWS	0.500		0	0	0	NR	NR	0
---------	-------	--	---	---	---	----	----	---

MAP FINDINGS SUMMARY

<u>Database</u>	<u>Search Distance (Miles)</u>	<u>Target Property</u>	<u>< 1/8</u>	<u>1/8 - 1/4</u>	<u>1/4 - 1/2</u>	<u>1/2 - 1</u>	<u>> 1</u>	<u>Total Plotted</u>
RGA LF	0.500		0	0	0	NR	NR	0
RGA LUST	0.500		0	13	48	NR	NR	61
- Totals --		0	36	148	134	1	0	319

NOTES:

TP = Target Property

NR = Not Requested at this Search Distance

Sites may be listed in more than one database

MAP FINDINGS

Map ID			EDR ID Number
Direction			
Distance			
Distance (ft.)	Site	Database(s)	EPA ID Number

A1	675 N MICHIGAN	FINDS	1015861325
	675 N MICHIGAN	ECHO	N/A
< 1/8	CHICAGO, IL 60611		
1 ft.			

Site 1 of 7 in cluster A

FINDS:

Registry ID: 110046544405

Environmental Interest/Information System
 ACES (Illinois - Agency Compliance And Enforcement System) is the
 Illinois EPA Project to facilitate the permitting operations

ECHO:

Envid: 1015861325
 Registry ID: 110046544405
 DFR URL: http://echo.epa.gov/detailed_facility_report?fid=110046544405

A2		CHICAGO ENV	S117522234
	677 N MICHIGAN AVE		N/A
< 1/8	CHICAGO, IL		
1 ft.			

Site 2 of 7 in cluster A

CHICAGO ENV:

Map Location: 677 N MICHIGAN AVE CHICAGO, IL (41.894559, -87.624149)
 Complaints: Not reported
 Neshaps & Demolition Notices: Not reported
 Enforcement: Not reported
 Inspections: Not reported
 Permits: Not reported
 Tanks: Y
 Holds & Lust Nfr: Not reported
 Latitude: 41.894559
 Longitude: -87.624149

A3	WISCONSIN INVESTMENT BOARD	RCRA-SQG	1000979061
SSE	669 N MICHIGAN AVE	FINDS	IL0000967943
< 1/8	CHICAGO, IL 60611	ECHO	
0.016 mi.			
86 ft.			

Site 3 of 7 in cluster A

RCRA-SQG:

Date form received by agency: 12/06/1994
 Facility name: WISCONSIN INVESTMENT BOARD
 Facility address: 669 N MICHIGAN AVE
 CHICAGO, IL 60611
 EPA ID: IL0000967943
 Mailing address: 737 N MICHIGAN AVE STE 2050
 CHICAGO, IL 60611
 Contact: LORI LYONS
 Contact address: 737 N MICHIGAN AVE STE 2050
 CHICAGO, IL 60611
 Contact country: US
 Contact telephone: (312) 944-3777
 Contact email: Not reported

MAP FINDINGS

Map ID
 Direction
 Distance
 Distance (ft.)Site

EDR ID Number
 EPA ID Number

Database(s)

WISCONSIN INVESTMENT BOARD (Continued)

1000979061

EPA Region: 05
 Classification: Small Small Quantity Generator
 Description: Handler: generates more than 100 and less than 1000 kg of hazardous waste during any calendar month and accumulates less than 6000 kg of hazardous waste at any time; or generates 100 kg or less of hazardous waste during any calendar month, and accumulates more than 1000 kg of hazardous waste at any time

Owner/Operator Summary:

Owner/operator name: MCCAFFREY INTERESTS
 Owner/operator address: 737 N MICHIGAN AVE STE 2050
 CHICAGO, IL 60611
 Owner/operator country: Not reported
 Owner/operator telephone: (312) 944-3777
 Legal status: Private
 Owner/Operator Type: Owner
 Owner/Op start date: Not reported
 Owner/Op end date: Not reported

Handler Activities Summary:

U.S. importer of hazardous waste: No
 Mixed waste (haz. and radioactive): No
 Recycler of hazardous waste: No
 Transporter of hazardous waste: No
 Treater, storer or disposer of HW: No
 Underground injection activity: No
 On-site burner exemption: No
 Furnace exemption: No
 Used oil fuel burner: No
 Used oil processor: No
 User oil refiner: No
 Used oil fuel marketer to burner: No
 Used oil Specification marketer: No
 Used oil transfer facility: No
 Used oil transporter: No

Waste code: D001
 Waste name: IGNITABLE WASTE

Violation Status: No violations found

FINDS:

Registry ID: 110007519836

Environmental Interest/Information System

ACES (Illinois - Agency Compliance And Enforcement System) is the Illinois EPA Project to facilitate the permitting operations

RCRAInfo is a national information system that supports the Resource Conservation and Recovery Act (RCRA) program through the tracking of events and activities related to facilities that generate, transport, and treat, store, or dispose of hazardous waste. RCRAInfo allows RCRA program staff to track the notification, permit, compliance, and corrective action activities required under RCRA.

MAP FINDINGS

Map ID
 Direction
 Distance
 Distance (ft.)Site

EDR ID Number
 EPA ID Number

Database(s)

WISCONSIN INVESTMENT BOARD (Continued)

1000979061

ECHO:

Envid: 1000979061
 Registry ID: 110007519836
 DFR URL: http://echo.epa.gov/detailed_facility_report?fid=110007519836

A4
 North
 < 1/8
 0.016 mi.
 87 ft.

ALLERTON HOTEL
 701 N MICHIGAN AVE
 CHICAGO, IL 60611
 Site 4 of 7 in cluster A

UST U003667835
 BOL N/A

UST:

Facility ID: 2036655
 Facility Status: EXEMPT
Facility Type: NONE
 Owner Id: U0026834
 Owner Name: Allerton Hotel
 Owner Address: 701 N Michigan Ave
 Owner City,St,Zip: Chicago, IL 60611

 Tank Number: 1
Tank Status: Exempt from registration
 Tank Capacity: 4000
 Tank Substance: Heating Oil
 Last Used Date: 12/31/1973
 OSFM First Notify Date: 1/1/1902
 Red Tag Issue Date: Not reported
 Install Date: Not reported
Green Tag Decal: Not reported
Green Tag Issue Date: Not reported
Green Tag Expire Date: Not reported
 Fee Due: Not reported
 Motor Fuel Permit Inspection Date: Not reported
 Motor Fuel Permit Expiration Date: Not reported
 MOTOR FUEL TYPE: Not reported
 Pending Nov: N
 IEMA: Not reported
 Equipment Type: Not reported
 Equipment: Not reported
 Last Passing Date: Not reported
 Test Expire Date: Not reported

BOL:

Site Id: 170000503809
 Inv Num: 0316085299
 Interest Name: Allerton Hotel
 Interest Type: BOL
 Media Code: LAND

MAP FINDINGS

Map ID
 Direction
 Distance
 Distance (ft.)Site
 Database(s)
 EDR ID Number
 EPA ID Number

A5 **WEISS PETER Z** **EDR Hist Cleaner** **1009187211**
North **701 N MICHIGAN** **N/A**
< 1/8 **CHICAGO, IL**
0.016 mi.
87 ft. **Site 5 of 7 in cluster A**

EDR Historical Cleaners:
 Name: WEISS PETER Z
 Year: 1981
 Type: CLEANERS

A6 **NM PROJECT COMPANY, LLC** **UST** **U004123119**
SSW **664-670 NORTH MICHIGAN AVENUE** **N/A**
< 1/8 **CHICAGO, IL 60611**
0.026 mi.
139 ft. **Site 6 of 7 in cluster A**

UST:
 Facility ID: 2044156
 Facility Status: INACTIVE/HEATING OIL
Facility Type: NONE
 Owner Id: U0034896
 Owner Name: NM Project Company, LLC
 Owner Address: 625 N. Michigan Ave., Sutie 500
 Owner City,St,Zip: Chicago, IL 60611

Tank Number: 1
Tank Status: Removed
 Tank Capacity: 4000
 Tank Substance: Heating Oil
 Last Used Date: 1/1/1983
 OSFM First Notify Date: 8/18/2008
 Red Tag Issue Date: Not reported
 Install Date: Not reported
Green Tag Decal: Not reported
Green Tag Issue Date: Not reported
Green Tag Expire Date: Not reported
 Fee Due: \$0.00
 Motor Fuel Permit Inspection Date: Not reported
 Motor Fuel Permit Expiration Date: Not reported
 MOTOR FUEL TYPE: Not reported
 Pending Nov: N
 IEMA: Not reported
 Equipment Type: Not reported
 Equipment: Not reported
 Last Passing Date: Not reported
 Test Expire Date: Not reported

Tank Number: 2
Tank Status: Out of service
 Tank Capacity: 6000
 Tank Substance: Heating Oil
 Last Used Date: 1/1/1983
 OSFM First Notify Date: 8/18/2008
 Red Tag Issue Date: Not reported
 Install Date: Not reported
Green Tag Decal: Not reported
Green Tag Issue Date: Not reported
Green Tag Expire Date: Not reported

MAP FINDINGS

Map ID
 Direction
 Distance
 Distance (ft.)Site

EDR ID Number
 EPA ID Number

Database(s)

NM PROJECT COMPANY, LLC (Continued)

U004123119

Fee Due: \$0.00
 Motor Fuel Permit Inspection Date: Not reported
 Motor Fuel Permit Expiration Date: Not reported
 MOTOR FUEL TYPE: Not reported
 Pending Nov: N
 IEMA: Not reported
 Equipment Type: Not reported
 Equipment: Not reported
 Last Passing Date: Not reported
 Test Expire Date: Not reported

Tank Number: 3
Tank Status: Out of service
 Tank Capacity: 4000
 Tank Substance: Heating Oil
 Last Used Date: 1/1/1983
 OSFM First Notify Date: 8/18/2008
 Red Tag Issue Date: Not reported
 Install Date: Not reported
Green Tag Decal: Not reported
Green Tag Issue Date: Not reported
Green Tag Expire Date: Not reported
 Fee Due: \$0.00
 Motor Fuel Permit Inspection Date: Not reported
 Motor Fuel Permit Expiration Date: Not reported
 MOTOR FUEL TYPE: Not reported
 Pending Nov: N
 IEMA: Not reported
 Equipment Type: Not reported
 Equipment: Not reported
 Last Passing Date: Not reported
 Test Expire Date: Not reported

Tank Number: 4
Tank Status: Exempt from registration
 Tank Capacity: 10000
 Tank Substance: Heating Oil
 Last Used Date: 12/31/1973
 OSFM First Notify Date: Not reported
 Red Tag Issue Date: Not reported
 Install Date: Not reported
Green Tag Decal: Not reported
Green Tag Issue Date: Not reported
Green Tag Expire Date: Not reported
 Fee Due: Not reported
 Motor Fuel Permit Inspection Date: Not reported
 Motor Fuel Permit Expiration Date: Not reported
 MOTOR FUEL TYPE: Not reported
 Pending Nov: N
 IEMA: Not reported
 Equipment Type: Not reported
 Equipment: Not reported
 Last Passing Date: Not reported
 Test Expire Date: Not reported

MAP FINDINGS

Map ID
 Direction
 Distance
 Distance (ft.)Site

EDR ID Number
 EPA ID Number

Database(s)

NM PROJECT COMPANY, LLC (Continued)

U004123119

Tank Number:	5
Tank Status:	Exempt from registration
Tank Capacity:	1000
Tank Substance:	Water
Last Used Date:	12/31/1973
OSFM First Notify Date:	Not reported
Red Tag Issue Date:	Not reported
Install Date:	Not reported
Green Tag Decal:	Not reported
Green Tag Issue Date:	Not reported
Green Tag Expire Date:	Not reported
Fee Due:	Not reported
Motor Fuel Permit Inspection Date:	Not reported
Motor Fuel Permit Expiration Date:	Not reported
MOTOR FUEL TYPE:	Not reported
Pending Nov:	N
IEMA:	Not reported
Equipment Type:	Not reported
Equipment:	Not reported
Last Passing Date:	Not reported
Test Expire Date:	Not reported

A7
SSW
 < 1/8
 0.033 mi.
 174 ft.

CLEANTECH INC
664 N MICHIGAN
CHICAGO, IL
Site 7 of 7 in cluster A

EDR Hist Cleaner 1009185239
N/A

EDR Historical Cleaners:
 Name: CLEANTECH INC
 Year: 1981
 Type: CARPET AND RUG CLEANERS

B8
NW
 < 1/8
 0.043 mi.
 229 ft.

700 N MICHIGAN AVE
CHICAGO, IL 60611
Site 1 of 3 in cluster B

EDR Hist Auto 1015605085
N/A

EDR Historical Auto Stations:
 Name: BODY SHOP THE
 Year: 1999
 Address: 700 N MICHIGAN AVE

 Name: BODY SHOP THE
 Year: 2000
 Address: 700 N MICHIGAN AVE

MAP FINDINGS

Map ID
 Direction
 Distance
 Distance (ft.)Site

EDR ID Number

Database(s) EPA ID Number

**B9
 NW
 < 1/8
 0.043 mi.
 229 ft.**

**CHICAGO PLACE
 700 N. MICHIGAN AVENUE
 CHICAGO, IL 60611**

**UST U004196133
 N/A**

Site 2 of 3 in cluster B

UST:

Facility ID: 2042633
 Facility Status: ACTIVE
Facility Type: COMMERCIAL / RETAIL
 Owner Id: U0032476
 Owner Name: 700 North Michigan Avenue, LLC
 Owner Address: 700 North Michigan Avenue
 Owner City,St,Zip: Chicago, IL 60611

Tank Number: 1
Tank Status: Currently in use
 Tank Capacity: 2500
 Tank Substance: Diesel Fuel
 Last Used Date: Not reported
 OSFM First Notify Date: 12/21/2004
 Red Tag Issue Date: Not reported
 Install Date: 9/28/1990
Green Tag Decal: P002601
Green Tag Issue Date: 10/21/2014
Green Tag Expire Date: 12/31/2016
 Fee Due: \$0.00
 Motor Fuel Permit Inspection Date: Not reported
 Motor Fuel Permit Expiration Date: Not reported
 MOTOR FUEL TYPE: Not reported
 Pending Nov: N
 IEMA: Not reported
 Equipment Type: Corrosion Prot - Piping
 Equipment: Fiberglass Non-Corrosive
 Last Passing Date: N/A
 Test Expire Date: N/A

Tank Number: 2
Tank Status: Does Not Exist
 Tank Capacity: 200
 Tank Substance: Diesel Fuel
 Last Used Date: Not reported
 OSFM First Notify Date: Not reported
 Red Tag Issue Date: Not reported
 Install Date: 9/28/1990
Green Tag Decal: P002601
Green Tag Issue Date: 10/21/2014
Green Tag Expire Date: 12/31/2016
 Fee Due: \$0.00
 Motor Fuel Permit Inspection Date: Not reported
 Motor Fuel Permit Expiration Date: Not reported
 MOTOR FUEL TYPE: Not reported
 Pending Nov: N
 IEMA: Not reported
 Equipment Type: Not reported
 Equipment: Not reported
 Last Passing Date: Not reported
 Test Expire Date: Not reported

MAP FINDINGS

Map ID
 Direction
 Distance
 Distance (ft.)Site

EDR ID Number
 EPA ID Number

Database(s)

CHICAGO PLACE (Continued)

U004196133

Tank Number: 3
Tank Status: Does Not Exist
 Tank Capacity: 275
 Tank Substance: Diesel Fuel
 Last Used Date: Not reported
 OSFM First Notify Date: Not reported
 Red Tag Issue Date: Not reported
 Install Date: 9/28/1990
Green Tag Decal: P002601
Green Tag Issue Date: 10/21/2014
Green Tag Expire Date: 12/31/2016
 Fee Due: \$0.00
 Motor Fuel Permit Inspection Date: Not reported
 Motor Fuel Permit Expiration Date: Not reported
 MOTOR FUEL TYPE: Not reported
 Pending Nov: N
 IEMA: Not reported
 Equipment Type: Not reported
 Equipment: Not reported
 Last Passing Date: Not reported
 Test Expire Date: Not reported

C10
WSW
< 1/8
0.048 mi.
251 ft.

US EQUITIES REALTY INC
676 N MICHIGAN AVE
CHICAGO, IL 60611
Site 1 of 2 in cluster C

RCRA-SQG 1000824033
FINDS ILD984903955
ECHO

RCRA-SQG:

Date form received by agency: 03/23/1997
 Facility name: US EQUITIES REALTY INC
 Facility address: 676 N MICHIGAN AVE
 CHICAGO, IL 60611
 EPA ID: ILD984903955
 Contact: DALE CLARK
 Contact address: 676 N MICHIGAN AVE
 CHICAGO, IL 60611
 Contact country: US
 Contact telephone: (312) 944-6664
 Contact email: Not reported
 EPA Region: 05
 Classification: Small Small Quantity Generator
 Description: Handler: generates more than 100 and less than 1000 kg of hazardous waste during any calendar month and accumulates less than 6000 kg of hazardous waste at any time; or generates 100 kg or less of hazardous waste during any calendar month, and accumulates more than 1000 kg of hazardous waste at any time

Owner/Operator Summary:

Owner/operator name: HCD CHICAGO CORP
 Owner/operator address: 676 N MICHIGAN AVE
 CHICAGO, IL 60611
 Owner/operator country: Not reported
 Owner/operator telephone: (312) 951-6342
 Legal status: Private
 Owner/Operator Type: Owner
 Owner/Op start date: Not reported

MAP FINDINGS

Map ID
 Direction
 Distance
 Distance (ft.)Site

EDR ID Number
 EPA ID Number

Database(s)

US EQUITIES REALTY INC (Continued)

1000824033

Owner/Op end date: Not reported

Handler Activities Summary:

U.S. importer of hazardous waste: No
 Mixed waste (haz. and radioactive): No
 Recycler of hazardous waste: No
 Transporter of hazardous waste: No
 Treater, storer or disposer of HW: No
 Underground injection activity: No
 On-site burner exemption: No
 Furnace exemption: No
 Used oil fuel burner: No
 Used oil processor: No
 User oil refiner: No
 Used oil fuel marketer to burner: No
 Used oil Specification marketer: No
 Used oil transfer facility: No
 Used oil transporter: No

. Waste code: D001
 . Waste name: IGNITABLE WASTE

. Waste code: F002
 . Waste name: THE FOLLOWING SPENT HALOGENATED SOLVENTS: TETRACHLOROETHYLENE, METHYLENE CHLORIDE, TRICHLOROETHYLENE, 1,1,1-TRICHLOROETHANE, CHLOROBENZENE, 1,1,2-TRICHLORO-1,2,2-TRIFLUOROETHANE, ORTHO-DICHLOROBENZENE, TRICHLOROFLUOROMETHANE, AND 1,1,2, TRICHLOROETHANE; ALL SPENT SOLVENT MIXTURES/BLENDS CONTAINING, BEFORE USE, A TOTAL OF TEN PERCENT OR MORE (BY VOLUME) OF ONE OR MORE OF THE ABOVE HALOGENATED SOLVENTS OR THOSE SOLVENTS LISTED IN F001, F004, AND F005; AND STILL BOTTOMS FROM THE RECOVERY OF THESE SPENT SOLVENTS AND SPENT SOLVENT MIXTURES.

Violation Status: No violations found

FINDS:

Registry ID: 110007547734

Environmental Interest/Information System

ACES (Illinois - Agency Compliance And Enforcement System) is the Illinois EPA Project to facilitate the permitting operations

RCRAInfo is a national information system that supports the Resource Conservation and Recovery Act (RCRA) program through the tracking of events and activities related to facilities that generate, transport, and treat, store, or dispose of hazardous waste. RCRAInfo allows RCRA program staff to track the notification, permit, compliance, and corrective action activities required under RCRA.

ECHO:

Envid: 1000824033
 Registry ID: 110007547734
 DFR URL: http://echo.epa.gov/detailed_facility_report?fid=110007547734

MAP FINDINGS

Map ID			EDR ID Number
Direction			
Distance			
Distance (ft.)	Site	Database(s)	EPA ID Number

D11 SSE < 1/8 0.052 mi. 273 ft.	SCHOTT J P REPAIR SHOP 151 E ERIE CHICAGO, IL Site 1 of 4 in cluster D	EDR Hist Auto	1009116503 N/A
---	---	----------------------	---------------------------------

EDR Historical Auto Stations:

Name:	SCHOTT J P REPAIR SHOP
Year:	1923
Type:	AUTOMOBILE REPAIRING

B12 NW < 1/8 0.054 mi. 283 ft.	CHILDRENS RESEARCH TRIANGO 180 N MICHIGAN AVE STE 700 CHICAGO, IL 60601 Site 3 of 3 in cluster B	RCRA-CESQG	1008372821 ILR000135533
--	---	-------------------	--

RCRA-CESQG:

Date form received by agency:	05/25/2005
Facility name:	CHILDRENS RESEARCH TRIANGO
Facility address:	180 N MICHIGAN AVE STE 700 CHICAGO, IL 60601
EPA ID:	ILR000135533
Contact:	JAN HARRISON
Contact address:	Not reported
Contact country:	US
Contact telephone:	(312) 726-4011
Contact email:	Not reported
EPA Region:	05
Classification:	Conditionally Exempt Small Quantity Generator
Description:	Handler: generates 100 kg or less of hazardous waste per calendar month, and accumulates 1000 kg or less of hazardous waste at any time; or generates 1 kg or less of acutely hazardous waste per calendar month, and accumulates at any time: 1 kg or less of acutely hazardous waste; or 100 kg or less of any residue or contaminated soil, waste or other debris resulting from the cleanup of a spill, into or on any land or water, of acutely hazardous waste; or generates 100 kg or less of any residue or contaminated soil, waste or other debris resulting from the cleanup of a spill, into or on any land or water, of acutely hazardous waste during any calendar month, and accumulates at any time: 1 kg or less of acutely hazardous waste; or 100 kg or less of any residue or contaminated soil, waste or other debris resulting from the cleanup of a spill, into or on any land or water, of acutely hazardous waste

Owner/Operator Summary:

Owner/operator name:	CHILDRENS RESEARCH TRIANGLE
Owner/operator address:	180 N MICHIGAN AVE STE 700 CHICAGO, IL 60601
Owner/operator country:	US
Owner/operator telephone:	Not reported
Legal status:	Private
Owner/Operator Type:	Operator
Owner/Op start date:	05/25/2005
Owner/Op end date:	Not reported
Owner/operator name:	CHILDRENS RESEARCH TRIANGLE
Owner/operator address:	180 N MICHIGAN AVE STE 700

MAP FINDINGS

Map ID
 Direction
 Distance
 Distance (ft.)Site

EDR ID Number
 EPA ID Number

Database(s)

CHILDRENS RESEARCH TRIANGO (Continued)

1008372821

CHICAGO, IL 60601

Owner/operator country: US
 Owner/operator telephone: Not reported
 Legal status: Private
 Owner/Operator Type: Owner
 Owner/Op start date: 05/25/2005
 Owner/Op end date: Not reported

Handler Activities Summary:

U.S. importer of hazardous waste: No
 Mixed waste (haz. and radioactive): No
 Recycler of hazardous waste: No
 Transporter of hazardous waste: No
 Treater, storer or disposer of HW: No
 Underground injection activity: No
 On-site burner exemption: No
 Furnace exemption: No
 Used oil fuel burner: No
 Used oil processor: No
 User oil refiner: No
 Used oil fuel marketer to burner: No
 Used oil Specification marketer: No
 Used oil transfer facility: No
 Used oil transporter: No

. Waste code: D008
 . Waste name: LEAD

. Waste code: D009
 . Waste name: MERCURY

Violation Status: No violations found

D13
South
< 1/8
0.066 mi.
351 ft.

RREEF MIDAMERICA FUND III
645 N MICHIGAN AVE
CHICAGO, IL 60611
Site 2 of 4 in cluster D

UST U000865753
N/A

UST:

Facility ID: 2025134
 Facility Status: CLOSED
Facility Type: NONE
 Owner Id: U0013213
 Owner Name: Rreef Midamerica Fund Iii
 Owner Address: 645 N Michigan Ave
 Owner City,St,Zip: Chicago, IL 60611

Tank Number: 1
Tank Status: Abandoned in place
 Tank Capacity: 10000
 Tank Substance: Not reported
 Last Used Date: Not reported
 OSFM First Notify Date: 1/29/1990
 Red Tag Issue Date: Not reported
 Install Date: Not reported
Green Tag Decal: Not reported
Green Tag Issue Date: Not reported

MAP FINDINGS

Map ID
 Direction
 Distance
 Distance (ft.)Site

EDR ID Number
 EPA ID Number

Database(s)

RREEF MIDAMERICA FUND III (Continued)

U000865753

Green Tag Expire Date: Not reported
 Fee Due: Not reported
 Motor Fuel Permit Inspection Date: Not reported
 Motor Fuel Permit Expiration Date: Not reported
 MOTOR FUEL TYPE: Not reported
 Pending Nov: N
 IEMA: Not reported
 Equipment Type: Not reported
 Equipment: Not reported
 Last Passing Date: Not reported
 Test Expire Date: Not reported

Tank Number: 2
Tank Status: Abandoned in place
 Tank Capacity: 9000
 Tank Substance: Not reported
 Last Used Date: Not reported
 OSFM First Notify Date: 1/29/1990
 Red Tag Issue Date: Not reported
 Install Date: Not reported
Green Tag Decal: Not reported
Green Tag Issue Date: Not reported
Green Tag Expire Date: Not reported
 Fee Due: Not reported
 Motor Fuel Permit Inspection Date: Not reported
 Motor Fuel Permit Expiration Date: Not reported
 MOTOR FUEL TYPE: Not reported
 Pending Nov: N
 IEMA: Not reported
 Equipment Type: Not reported
 Equipment: Not reported
 Last Passing Date: Not reported
 Test Expire Date: Not reported

D14
 South
 < 1/8
 0.066 mi.
 351 ft.

NAHIGIAN BROTHERS INC
645 N MICHIGAN AVE
CHICAGO, IL
 Site 3 of 4 in cluster D

EDR Hist Cleaner 1009187516
 N/A

EDR Historical Cleaners:
 Name: NAHIGIAN BROTHERS INC
 Year: 1981
 Type: CARPET AND RUG CLEANERS

D15
 South
 < 1/8
 0.066 mi.
 351 ft.

645 N MICHIGAN AVE
645 N MICHIGAN AVE
CHICAGO, IL 60611
 Site 4 of 4 in cluster D

RCRA-SQG 1000823977
 FINDS ILD984903393
 ECHO

RCRA-SQG:
 Date form received by agency: 08/28/1992
 Facility name: RREEF
 Facility address: 645 N MICHIGAN

MAP FINDINGS

Map ID
 Direction
 Distance
 Distance (ft.)Site

EDR ID Number

Database(s) EPA ID Number

645 N MICHIGAN AVE (Continued)

1000823977

CHICAGO, IL 60611
 EPA ID: ILD984903393
 Contact: KATHRYN FORMANEK
 Contact address: 645 N MICHIGAN
 CHICAGO, IL 60611
 Contact country: US
 Contact telephone: (312) 943-4534
 Contact email: Not reported
 EPA Region: 05
 Classification: Small Small Quantity Generator
 Description: Handler: generates more than 100 and less than 1000 kg of hazardous waste during any calendar month and accumulates less than 6000 kg of hazardous waste at any time; or generates 100 kg or less of hazardous waste during any calendar month, and accumulates more than 1000 kg of hazardous waste at any time

Owner/Operator Summary:

Owner/operator name: RREEF MAIII 645 N MICHIGAN AVE
 Owner/operator address: 645 N MICHIGAN AVE 1040
 CHICAGO, IL 60611
 Owner/operator country: Not reported
 Owner/operator telephone: (312) 943-4534
 Legal status: Private
 Owner/Operator Type: Owner
 Owner/Op start date: Not reported
 Owner/Op end date: Not reported

Handler Activities Summary:

U.S. importer of hazardous waste: No
 Mixed waste (haz. and radioactive): No
 Recycler of hazardous waste: No
 Transporter of hazardous waste: No
 Treater, storer or disposer of HW: No
 Underground injection activity: No
 On-site burner exemption: No
 Furnace exemption: No
 Used oil fuel burner: No
 Used oil processor: No
 User oil refiner: No
 Used oil fuel marketer to burner: No
 Used oil Specification marketer: No
 Used oil transfer facility: No
 Used oil transporter: No

. Waste code: D001
 . Waste name: IGNITABLE WASTE

Violation Status: No violations found

FINDS:

Registry ID: 110055952116

Environmental Interest/Information System

ACES (Illinois - Agency Compliance And Enforcement System) is the Illinois EPA Project to facilitate the permitting operations

MAP FINDINGS

Map ID		EDR ID Number
Direction		
Distance		
Distance (ft.)	Site	Database(s)
		EPA ID Number

645 N MICHIGAN AVE (Continued)

1000823977

ECHO:
 Envid: 1000823977
 Registry ID: 110055952116
 DFR URL: http://echo.epa.gov/detailed_facility_report?fid=110055952116

E16	100 EAST HURON CONDOMINIUM ASSOCIATION	UST	U003995127
WNW	100 EAST HURON STREET		N/A
< 1/8	CHICAGO, IL 60611		
0.067 mi.			
352 ft.	Site 1 of 2 in cluster E		

UST:
 Facility ID: 2042720
 Facility Status: ACTIVE
Facility Type: COMMERCIAL / RETAIL
 Owner Id: U0032621
 Owner Name: 100 East Huron, LLC
 Owner Address: Not reported
 Owner City,St,Zip: Not reported

Tank Number: 1
Tank Status: Currently in use
 Tank Capacity: 2500
 Tank Substance: Diesel Fuel
 Last Used Date: Not reported
 OSFM First Notify Date: 3/21/2005
 Red Tag Issue Date: Not reported
 Install Date: 1/1/1990
Green Tag Decal: P002550
Green Tag Issue Date: 6/11/2014
Green Tag Expire Date: 12/31/2016
 Fee Due: \$0.00
 Motor Fuel Permit Inspection Date: Not reported
 Motor Fuel Permit Expiration Date: Not reported
 MOTOR FUEL TYPE: Not reported
 Pending Nov: N
 IEMA: Not reported
 Equipment Type: Corrosion Prot - Piping
 Equipment: Fiberglass Non-Corrosive
 Last Passing Date: N/A
 Test Expire Date: N/A

E17	100 E HURON ST	EDR Hist Cleaner	1009186442
WNW	CHICAGO, IL 60611		N/A
< 1/8			
0.067 mi.			
352 ft.	Site 2 of 2 in cluster E		

EDR Historical Cleaners:
 Name: ELEFThERIAS CLEANERS & TAILOR
 Year: 2003
 Type: CLEANERS

Name: ELEFThERIAS CLEANERS & TAILOR
 Year: 2001
 Address: 100 E HURON ST

MAP FINDINGS

Map ID
 Direction
 Distance
 Distance (ft.)Site

EDR ID Number
 EPA ID Number

Database(s)

(Continued)

1009186442

Name: ELEFThERIAS CLEANERS & TAILOR
 Year: 2003
 Address: 100 E HURON ST

Name: ELEFThERIAS CLEANERS & TAILOR
 Year: 2004
 Address: 100 E HURON ST

Name: ELEFThERIAS CLEANERS & TAILOR
 Year: 2005
 Address: 100 E HURON ST

Name: ELEFThERIAS CLEANERS & TAILOR
 Year: 2006
 Address: 100 E HURON ST

Name: ELEFThERIAS CLEANERS & TAILOR
 Year: 2007
 Address: 100 E HURON ST

Name: ELEFThERIAS CLEANERS & TAILOR
 Year: 2008
 Address: 100 E HURON ST

Name: ELEFThERIAS CLEANERS & TAYLOR
 Year: 2010
 Address: 100 E HURON ST

Name: ELEFThERIAS CLEANERS & TAILOR
 Year: 2011
 Address: 100 E HURON ST

Name: ELEFThERIAS CLEANERS & TAILOR
 Year: 2012
 Address: 100 E HURON ST

C18
 SW
 < 1/8
 0.067 mi.
 354 ft.

METROPOLITAN WATER RECLAMATION
 111 E ERIE ST
 CHICAGO, IL 60611

RCRA-SQG 1001213575
FINDS ILR000042739
ECHO

Site 2 of 2 in cluster C

RCRA-SQG:

Date form received by agency: 09/11/1997
 Facility name: METROPOLITAN WATER RECLAMATION
 Facility address: 111 E ERIE ST
 CHICAGO, IL 60611
 EPA ID: ILR000042739
 Mailing address: 100 E ERIE ST
 CHICAGO, IL 60611
 Contact: BARRY WINKLER
 Contact address: 100 E ERIE ST
 CHICAGO, IL 60611
 Contact country: US
 Contact telephone: (312) 751-5107
 Contact email: Not reported
 EPA Region: 05
 Classification: Small Small Quantity Generator

MAP FINDINGS

Map ID
 Direction
 Distance
 Distance (ft.)Site

EDR ID Number
 EPA ID Number

Database(s)

METROPOLITAN WATER RECLAMATION (Continued)

1001213575

Description: Handler: generates more than 100 and less than 1000 kg of hazardous waste during any calendar month and accumulates less than 6000 kg of hazardous waste at any time; or generates 100 kg or less of hazardous waste during any calendar month, and accumulates more than 1000 kg of hazardous waste at any time

Owner/Operator Summary:

Owner/operator name: METROPOLITAN WATER RECLAMATION
 Owner/operator address: 100 EAST ERIE ST
 CHICAGO, IL 60611
 Owner/operator country: Not reported
 Owner/operator telephone: (312) 751-5600
 Legal status: Municipal
 Owner/Operator Type: Owner
 Owner/Op start date: Not reported
 Owner/Op end date: Not reported

Handler Activities Summary:

U.S. importer of hazardous waste: No
 Mixed waste (haz. and radioactive): No
 Recycler of hazardous waste: No
 Transporter of hazardous waste: No
 Treater, storer or disposer of HW: No
 Underground injection activity: No
 On-site burner exemption: No
 Furnace exemption: No
 Used oil fuel burner: No
 Used oil processor: No
 User oil refiner: No
 Used oil fuel marketer to burner: No
 Used oil Specification marketer: No
 Used oil transfer facility: No
 Used oil transporter: No

. Waste code: D000
 . Waste name: Not Defined

 . Waste code: D011
 . Waste name: SILVER

Violation Status: No violations found

FINDS:

Registry ID: 110005958348

Environmental Interest/Information System

ACES (Illinois - Agency Compliance And Enforcement System) is the Illinois EPA Project to facilitate the permitting operations

RCRAInfo is a national information system that supports the Resource Conservation and Recovery Act (RCRA) program through the tracking of events and activities related to facilities that generate, transport, and treat, store, or dispose of hazardous waste. RCRAInfo allows RCRA program staff to track the notification, permit, compliance, and corrective action activities required under RCRA.

MAP FINDINGS

Map ID
 Direction
 Distance
 Distance (ft.)Site Database(s) EDR ID Number
 EPA ID Number

METROPOLITAN WATER RECLAMATION (Continued)

1001213575

ECHO:
 Envid: 1001213575
 Registry ID: 110005958348
 DFR URL: http://echo.epa.gov/detailed_facility_report?fid=110005958348

F19
 North
 < 1/8
 0.075 mi.
 395 ft.

737 N MICHIGAN AVE
CHICAGO, IL 60611
 Site 1 of 3 in cluster F

EDR Hist Auto 1015621114
 N/A

EDR Historical Auto Stations:
 Name: SPARKS AUTO REPAIR
 Year: 2002
 Address: 737 N MICHIGAN AVE

F20
 North
 < 1/8
 0.075 mi.
 395 ft.

OLYMPIA CENTRE
737 N MICHIGAN AVE STE 1240
CHICAGO, IL 60611
 Site 2 of 3 in cluster F

UST U001142272
 N/A

UST:
 Facility ID: 2025915
 Facility Status: CLOSED
Facility Type: PRIVATE INSTITUTION
 Owner Id: U0002902
 Owner Name: Chicago Superior Associates
 Owner Address: 737 N Michigan Ave Ste 1240
 Owner City,St,Zip: Chicago, IL 60611
 Tank Number: 1
Tank Status: Removed
 Tank Capacity: 5000
 Tank Substance: Diesel Fuel
 Last Used Date: Not reported
 OSFM First Notify Date: 7/20/1990
 Red Tag Issue Date: Not reported
 Install Date: Not reported
Green Tag Decal: Not reported
Green Tag Issue Date: Not reported
Green Tag Expire Date: Not reported
 Fee Due: Not reported
 Motor Fuel Permit Inspection Date: Not reported
 Motor Fuel Permit Expiration Date: Not reported
 MOTOR FUEL TYPE: Not reported
 Pending Nov: N
 IEMA: Not reported
 Equipment Type: Not reported
 Equipment: Not reported
 Last Passing Date: Not reported
 Test Expire Date: Not reported

MAP FINDINGS

Map ID Direction EDR ID Number
 Distance Database(s) EPA ID Number
 Distance (ft.)Site

G21 METROPOLITAN SANITARY DIST CHGO UST U000791820
WSW 100 E ERIE ST N/A
< 1/8 CHICAGO, IL 60611
0.076 mi.
403 ft. Site 1 of 2 in cluster G

UST:
 Facility ID: 2029369
 Facility Status: CLOSED
Facility Type: UTILITY
 Owner Id: U0010188
 Owner Name: Metropolitan Water Reclamation District
 Owner Address: 100 East Erie Street
 Owner City,St,Zip: Chicago, IL 60611

Tank Number: 1
Tank Status: Abandoned in place
 Tank Capacity: 10000
 Tank Substance: Heating Oil
 Last Used Date: 1/1/1901
 OSFM First Notify Date: 2/11/1992
 Red Tag Issue Date: Not reported
 Install Date: Not reported
Green Tag Decal: Not reported
Green Tag Issue Date: Not reported
Green Tag Expire Date: Not reported
 Fee Due: Not reported
 Motor Fuel Permit Inspection Date: Not reported
 Motor Fuel Permit Expiration Date: Not reported
 MOTOR FUEL TYPE: Not reported
 Pending Nov: N
 IEMA: Not reported
 Equipment Type: Not reported
 Equipment: Not reported
 Last Passing Date: Not reported
 Test Expire Date: Not reported

22 BARCLAY HOTEL UST U002222612
NNE 166 E SUPERIOR N/A
< 1/8 CHICAGO, IL 60611
0.081 mi.
429 ft.

UST:
 Facility ID: 2033728
 Facility Status: EXEMPT
Facility Type: COMMERCIAL / RETAIL
 Owner Id: U0023590
 Owner Name: Summerfield Hotel Corp
 Owner Address: 8100 E 22Nd St Bldg 500
 Owner City,St,Zip: Wichita, KS 67226

Tank Number: 1
Tank Status: Exempt from registration
 Tank Capacity: 10000
 Tank Substance: Diesel Fuel
 Last Used Date: 1/1/1970
 OSFM First Notify Date: 11/29/1994
 Red Tag Issue Date: Not reported
 Install Date: Not reported

MAP FINDINGS

Map ID
 Direction
 Distance
 Distance (ft.)Site

EDR ID Number
 EPA ID Number

Database(s)

BARCLAY HOTEL (Continued)

U002222612

Green Tag Decal:	Not reported
Green Tag Issue Date:	Not reported
Green Tag Expire Date:	Not reported
Fee Due:	Not reported
Motor Fuel Permit Inspection Date:	Not reported
Motor Fuel Permit Expiration Date:	Not reported
MOTOR FUEL TYPE:	Not reported
Pending Nov:	N
IEMA:	Not reported
Equipment Type:	Not reported
Equipment:	Not reported
Last Passing Date:	Not reported
Test Expire Date:	Not reported

G23
WSW
< 1/8
0.082 mi.
434 ft.

BOKER INVESTMENT INC
660 N RUSH ST
CHICAGO, IL 60611

RCRA-CESQG 1012178747
ILR000158238

Site 2 of 2 in cluster G

RCRA-CESQG:
 Date form received by agency: 06/10/2009
 Facility name: BOKER INVESTMENT INC
 Facility address: 660 N RUSH ST
 CHICAGO, IL 60611
 EPA ID: ILR000158238
 Contact: RICH GREEN
 Contact address: Not reported
 Not reported
 Contact country: US
 Contact telephone: (312) 640-5225
 Contact email: Not reported
 EPA Region: 05
 Classification: Conditionally Exempt Small Quantity Generator
 Description: Handler: generates 100 kg or less of hazardous waste per calendar month, and accumulates 1000 kg or less of hazardous waste at any time; or generates 1 kg or less of acutely hazardous waste per calendar month, and accumulates at any time: 1 kg or less of acutely hazardous waste; or 100 kg or less of any residue or contaminated soil, waste or other debris resulting from the cleanup of a spill, into or on any land or water, of acutely hazardous waste; or generates 100 kg or less of any residue or contaminated soil, waste or other debris resulting from the cleanup of a spill, into or on any land or water, of acutely hazardous waste during any calendar month, and accumulates at any time: 1 kg or less of acutely hazardous waste; or 100 kg or less of any residue or contaminated soil, waste or other debris resulting from the cleanup of a spill, into or on any land or water, of acutely hazardous waste

Owner/Operator Summary:
 Owner/operator name: BOKER INVESTMENT INC
 Owner/operator address: Not reported
 Not reported
 Owner/operator country: Not reported
 Owner/operator telephone: Not reported
 Legal status: Private
 Owner/Operator Type: Operator

MAP FINDINGS

Map ID
 Direction
 Distance
 Distance (ft.)Site

EDR ID Number

Database(s) EPA ID Number

BOKER INVESTMENT INC (Continued)

1012178747

Owner/Op start date: 06/10/2009
 Owner/Op end date: Not reported

Owner/operator name: BOKER INVESTMENT INC
 Owner/operator address: Not reported
 Not reported

Owner/operator country: Not reported
 Owner/operator telephone: Not reported
 Legal status: Private
 Owner/Operator Type: Owner
 Owner/Op start date: 06/10/2009
 Owner/Op end date: Not reported

Handler Activities Summary:

U.S. importer of hazardous waste: No
 Mixed waste (haz. and radioactive): No
 Recycler of hazardous waste: No
 Transporter of hazardous waste: No
 Treater, storer or disposer of HW: No
 Underground injection activity: No
 On-site burner exemption: No
 Furnace exemption: No
 Used oil fuel burner: No
 Used oil processor: No
 User oil refiner: No
 Used oil fuel marketer to burner: No
 Used oil Specification marketer: No
 Used oil transfer facility: No
 Used oil transporter: No

. Waste code: D001
 . Waste name: IGNITABLE WASTE

. Waste code: D008
 . Waste name: LEAD

Violation Status: No violations found

**H24
 NNW
 < 1/8
 0.085 mi.
 447 ft.**

**THE PENINSULA CHICAGO HOTEL
 108 EAST SUPERIOR STREET
 CHICAGO, IL 60611**

**DRYCLEANERS S113427703
 N/A**

Site 1 of 2 in cluster H

DRYCLEANERS:
 Facility Id: 3133-5543-01
 DC No: DC-00941
 Facility Contact: PHIL TSILIS
 License Expires: 12/31/2016

MAP FINDINGS

Map ID		EDR ID Number
Direction		
Distance		
Distance (ft.)	Site	Database(s)
		EPA ID Number

H25 NNW < 1/8 0.085 mi. 447 ft.	PENINSULA CHICAGO THE 108 E SUPERIOR ST CHICAGO, IL 60611 Site 2 of 2 in cluster H	RCRA-SQG FINDS ECHO	1004698338 ILR000105858
---	---	--	--

RCRA-SQG:

Date form received by agency: 05/16/2001
 Facility name: PENINSULA CHICAGO THE
 Facility address: 108 E SUPERIOR ST
 CHICAGO, IL 60611

 EPA ID: ILR000105858
 Contact: JAMES DEFILY
 Contact address: 108 E SUPERIOR ST
 CHICAGO, IL 60611

 Contact country: US
 Contact telephone: (312) 337-2888
 Contact email: Not reported
 EPA Region: 05
 Classification: Small Small Quantity Generator
 Description: Handler: generates more than 100 and less than 1000 kg of hazardous waste during any calendar month and accumulates less than 6000 kg of hazardous waste at any time; or generates 100 kg or less of hazardous waste during any calendar month, and accumulates more than 1000 kg of hazardous waste at any time

Owner/Operator Summary:

Owner/operator name: DEFILY JAMES
 Owner/operator address: 108 E SUPERIOR ST
 CHICAGO, IL 60611

 Owner/operator country: Not reported
 Owner/operator telephone: (312) 337-2888
 Legal status: Private
 Owner/Operator Type: Owner
 Owner/Op start date: Not reported
 Owner/Op end date: Not reported

Handler Activities Summary:

U.S. importer of hazardous waste: No
 Mixed waste (haz. and radioactive): No
 Recycler of hazardous waste: No
 Transporter of hazardous waste: No
 Treater, storer or disposer of HW: No
 Underground injection activity: No
 On-site burner exemption: No
 Furnace exemption: No
 Used oil fuel burner: No
 Used oil processor: No
 User oil refiner: No
 Used oil fuel marketer to burner: No
 Used oil Specification marketer: No
 Used oil transfer facility: No
 Used oil transporter: No

. Waste code: D001
 . Waste name: IGNITABLE WASTE

Violation Status: No violations found

MAP FINDINGS

Map ID
 Direction
 Distance
 Distance (ft.)Site

EDR ID Number
 EPA ID Number

Database(s)

PENINSULA CHICAGO THE (Continued)

1004698338

FINDS:

Registry ID: 110009453457

Environmental Interest/Information System

AFS (Aerometric Information Retrieval System (AIRS) Facility Subsystem) replaces the former Compliance Data System (CDS), the National Emission Data System (NEDS), and the Storage and Retrieval of Aerometric Data (SAROAD). AIRS is the national repository for information concerning airborne pollution in the United States. AFS is used to track emissions and compliance data from industrial plants. AFS data are utilized by states to prepare State Implementation Plans to comply with regulatory programs and by EPA as an input for the estimation of total national emissions. AFS is undergoing a major redesign to support facility operating permits required under Title V of the Clean Air Act.

AIR EMISSIONS CLASSIFICATION UNKNOWN

ACES (Illinois - Agency Compliance And Enforcement System) is the Illinois EPA Project to facilitate the permitting operations

RCRAInfo is a national information system that supports the Resource Conservation and Recovery Act (RCRA) program through the tracking of events and activities related to facilities that generate, transport, and treat, store, or dispose of hazardous waste. RCRAInfo allows RCRA program staff to track the notification, permit, compliance, and corrective action activities required under RCRA.

AIR MINOR

ECHO:

Envid: 1004698338
 Registry ID: 110009453457
 DFR URL: http://echo.epa.gov/detailed_facility_report?fid=110009453457

F26
North
< 1/8
0.094 mi.
495 ft.

WALGREENS #211
757 N MICHIGAN AVE
CHICAGO, IL 60611
Site 3 of 3 in cluster F

RCRA-SQG 1001218885
FINDS ILR000050633
ECHO

RCRA-SQG:

Date form received by agency: 04/17/1998
 Facility name: WALGREENS #211
 Facility address: 757 N MICHIGAN AVE
 CHICAGO, IL 60611
 EPA ID: ILR000050633
 Contact: RUSS ROELLER
 Contact address: 4020 STIRRUP DR #211
 DURHAM, NC 27703
 Contact country: US
 Contact telephone: (919) 484-3631
 Contact email: Not reported
 EPA Region: 05
 Classification: Small Small Quantity Generator

MAP FINDINGS

Map ID
 Direction
 Distance
 Distance (ft.)Site

EDR ID Number

Database(s) EPA ID Number

WALGREENS #211 (Continued)

1001218885

Description: Handler: generates more than 100 and less than 1000 kg of hazardous waste during any calendar month and accumulates less than 6000 kg of hazardous waste at any time; or generates 100 kg or less of hazardous waste during any calendar month, and accumulates more than 1000 kg of hazardous waste at any time

Owner/Operator Summary:

Owner/operator name: WALGREENS STORES
 Owner/operator address: 200 WILMONT RD
 DEERFIELD, IL 60075
 Owner/operator country: Not reported
 Owner/operator telephone: (847) 914-2500
 Legal status: Private
 Owner/Operator Type: Owner
 Owner/Op start date: Not reported
 Owner/Op end date: Not reported

Handler Activities Summary:

U.S. importer of hazardous waste: No
 Mixed waste (haz. and radioactive): No
 Recycler of hazardous waste: No
 Transporter of hazardous waste: No
 Treater, storer or disposer of HW: No
 Underground injection activity: No
 On-site burner exemption: No
 Furnace exemption: No
 Used oil fuel burner: No
 Used oil processor: No
 User oil refiner: No
 Used oil fuel marketer to burner: No
 Used oil Specification marketer: No
 Used oil transfer facility: No
 Used oil transporter: No

. Waste code: D011
 . Waste name: SILVER

Violation Status: No violations found

FINDS:

Registry ID: 110007558357

Environmental Interest/Information System

RCRAInfo is a national information system that supports the Resource Conservation and Recovery Act (RCRA) program through the tracking of events and activities related to facilities that generate, transport, and treat, store, or dispose of hazardous waste. RCRAInfo allows RCRA program staff to track the notification, permit, compliance, and corrective action activities required under RCRA.

ECHO:

Envid: 1001218885
 Registry ID: 110007558357
 DFR URL: http://echo.epa.gov/detailed_facility_report?fid=110007558357

MAP FINDINGS

Map ID Direction EDR ID Number
 Distance Database(s) EPA ID Number
 Distance (ft.)Site

I27 **VACANT LOT** **UST** **U004107023**
SSE **152 E. ONTARIO STREET** **N/A**
< 1/8 **CHICAGO, IL 60611**
0.100 mi.
528 ft. **Site 1 of 2 in cluster I**

UST:
 Facility ID: 2043610
 Facility Status: EXEMPT
Facility Type: NONE
 Owner Id: U0034059
 Owner Name: 150 E. Ontario Acquisitions, LLC
 Owner Address: 625 N. Michigan #525
 Owner City,St,Zip: Chicago, IL 60611

Tank Number: 1
Tank Status: Exempt from registration
 Tank Capacity: 1000
 Tank Substance: Heating Oil
 Last Used Date: 12/31/1973
 OSFM First Notify Date: Not reported
 Red Tag Issue Date: Not reported
 Install Date: Not reported
Green Tag Decal: Not reported
Green Tag Issue Date: Not reported
Green Tag Expire Date: Not reported
 Fee Due: Not reported
 Motor Fuel Permit Inspection Date: Not reported
 Motor Fuel Permit Expiration Date: Not reported
 MOTOR FUEL TYPE: Not reported
 Pending Nov: N
 IEMA: Not reported
 Equipment Type: Not reported
 Equipment: Not reported
 Last Passing Date: Not reported
 Test Expire Date: Not reported

28 **VACANT STORE** **UST** **U003668016**
South **620 N MICHIGAN** **N/A**
< 1/8 **CHICAGO, IL 60611**
0.105 mi.
553 ft.

UST:
 Facility ID: 2036862
 Facility Status: EXEMPT
Facility Type: NONE
 Owner Id: U0024613
 Owner Name: John Buck Co
 Owner Address: 200 S Wacker Dr
 Owner City,St,Zip: Chicago, IL 60606

Tank Number: 1
Tank Status: Exempt from registration
 Tank Capacity: 3000
 Tank Substance: Heating Oil
 Last Used Date: 1/1/1970
 OSFM First Notify Date: 1/1/1902
 Red Tag Issue Date: Not reported
 Install Date: Not reported

MAP FINDINGS

Map ID
 Direction
 Distance
 Distance (ft.)Site

EDR ID Number
 EPA ID Number

Database(s)

VACANT STORE (Continued)

U003668016

Green Tag Decal: Not reported
Green Tag Issue Date: Not reported
Green Tag Expire Date: Not reported
 Fee Due: Not reported
 Motor Fuel Permit Inspection Date: Not reported
 Motor Fuel Permit Expiration Date: Not reported
 MOTOR FUEL TYPE: Not reported
 Pending Nov: N
 IEMA: Not reported
 Equipment Type: Not reported
 Equipment: Not reported
 Last Passing Date: Not reported
 Test Expire Date: Not reported

I29
 SSE
 < 1/8
 0.112 mi.
 590 ft.

BUILDING SITE
165 E ONTARIO
CHICAGO, IL 60642
 Site 2 of 2 in cluster I

UST U003853474
 N/A

UST:

Facility ID: 2041139
 Facility Status: EXEMPT
Facility Type: NONE
 Owner Id: U0030741
 Owner Name: Mag Mile Court LLC
 Owner Address: 325 N Lasalle St
 Owner City,St,Zip: Chicago, IL 60610

Tank Number: 1
Tank Status: Exempt from registration
 Tank Capacity: 1000
 Tank Substance: Gasoline
 Last Used Date: 12/31/1973
 OSFM First Notify Date: 6/4/2002
 Red Tag Issue Date: Not reported
 Install Date: Not reported
Green Tag Decal: Not reported
Green Tag Issue Date: Not reported
Green Tag Expire Date: Not reported
 Fee Due: Not reported
 Motor Fuel Permit Inspection Date: Not reported
 Motor Fuel Permit Expiration Date: Not reported
 MOTOR FUEL TYPE: Not reported
 Pending Nov: N
 IEMA: Not reported
 Equipment Type: Not reported
 Equipment: Not reported
 Last Passing Date: Not reported
 Test Expire Date: Not reported

Tank Number: 2
Tank Status: Exempt from registration
 Tank Capacity: 500
 Tank Substance: Gasoline
 Last Used Date: 12/31/1973
 OSFM First Notify Date: 6/4/2002

MAP FINDINGS

Map ID
 Direction
 Distance
 Distance (ft.)Site

EDR ID Number
 EPA ID Number

Database(s)

BUILDING SITE (Continued)

U003853474

Red Tag Issue Date: Not reported
 Install Date: Not reported
Green Tag Decal: Not reported
Green Tag Issue Date: Not reported
Green Tag Expire Date: Not reported
 Fee Due: Not reported
 Motor Fuel Permit Inspection Date: Not reported
 Motor Fuel Permit Expiration Date: Not reported
 MOTOR FUEL TYPE: Not reported
 Pending Nov: N
 IEMA: Not reported
 Equipment Type: Not reported
 Equipment: Not reported
 Last Passing Date: Not reported
 Test Expire Date: Not reported

J30
North
< 1/8
0.112 mi.
592 ft.

OLYMPIA & YORK
737 N MICHIGAN AVE
CHICAGO, IL 60611
Site 1 of 2 in cluster J

RCRA-CESQG 1004695717
FINDS ILR000025296
ECHO

RCRA-CESQG:

Date form received by agency: 08/06/1996
 Facility name: OLYMPIA & YORK
 Facility address: 737 N MICHIGAN AVE
 CHICAGO, IL 60611
 EPA ID: ILR000025296
 Contact: LAWRENCE DE MATTEO
 Contact address: 737 N MICHIGAN AVE
 CHICAGO, IL 60611
 Contact country: US
 Contact telephone: (312) 266-2647
 Contact email: Not reported
 EPA Region: 05
 Classification: Conditionally Exempt Small Quantity Generator
 Description: Handler: generates 100 kg or less of hazardous waste per calendar month, and accumulates 1000 kg or less of hazardous waste at any time; or generates 1 kg or less of acutely hazardous waste per calendar month, and accumulates at any time: 1 kg or less of acutely hazardous waste; or 100 kg or less of any residue or contaminated soil, waste or other debris resulting from the cleanup of a spill, into or on any land or water, of acutely hazardous waste; or generates 100 kg or less of any residue or contaminated soil, waste or other debris resulting from the cleanup of a spill, into or on any land or water, of acutely hazardous waste during any calendar month, and accumulates at any time: 1 kg or less of acutely hazardous waste; or 100 kg or less of any residue or contaminated soil, waste or other debris resulting from the cleanup of a spill, into or on any land or water, of acutely hazardous waste

Owner/Operator Summary:

Owner/operator name: CHICAGO SUPERIOR ASSOCIATES
 Owner/operator address: 737 N MICHIGAN AVE
 CHICAGO, IL 60611
 Owner/operator country: Not reported
 Owner/operator telephone: (312) 266-2647

MAP FINDINGS

Map ID
 Direction
 Distance
 Distance (ft.)Site

EDR ID Number

Database(s) EPA ID Number

OLYMPIA & YORK (Continued)

1004695717

Legal status: Private
 Owner/Operator Type: Owner
 Owner/Op start date: Not reported
 Owner/Op end date: Not reported

Handler Activities Summary:

U.S. importer of hazardous waste: No
 Mixed waste (haz. and radioactive): No
 Recycler of hazardous waste: No
 Transporter of hazardous waste: No
 Treater, storer or disposer of HW: No
 Underground injection activity: No
 On-site burner exemption: No
 Furnace exemption: No
 Used oil fuel burner: No
 Used oil processor: No
 User oil refiner: No
 Used oil fuel marketer to burner: No
 Used oil Specification marketer: No
 Used oil transfer facility: No
 Used oil transporter: No

. Waste code: D001
 . Waste name: IGNITABLE WASTE

Violation Status: No violations found

FINDS:

Registry ID: 110007555421

Environmental Interest/Information System

ACES (Illinois - Agency Compliance And Enforcement System) is the Illinois EPA Project to facilitate the permitting operations

RCRAInfo is a national information system that supports the Resource Conservation and Recovery Act (RCRA) program through the tracking of events and activities related to facilities that generate, transport, and treat, store, or dispose of hazardous waste. RCRAInfo allows RCRA program staff to track the notification, permit, compliance, and corrective action activities required under RCRA.

ECHO:

Envid: 1004695717
 Registry ID: 110007555421
 DFR URL: http://echo.epa.gov/detailed_facility_report?fid=110007555421

MAP FINDINGS

Map ID
 Direction
 Distance
 Distance (ft.)Site

EDR ID Number

Database(s) EPA ID Number

J31 **777 CONDOMINIUM ASSOC**
North **777 N MICHIGAN AVE**
< 1/8 **CHICAGO, IL 60611**
0.112 mi.
593 ft. **Site 2 of 2 in cluster J**

UST **U000864522**
N/A

UST:

Facility ID: 2025443
 Facility Status: CLOSED
Facility Type: CITY / TOWN
 Owner Id: U0000059
 Owner Name: 777 Condominium Assoc
 Owner Address: 777 N Michigan Ave
 Owner City,St,Zip: Chicago, IL 60611

Tank Number: 1
Tank Status: Abandoned in place
 Tank Capacity: 15000
 Tank Substance: Heating Oil
 Last Used Date: 10/1/1979
 OSFM First Notify Date: 4/2/1990
 Red Tag Issue Date: Not reported
 Install Date: 1/1/1964
Green Tag Decal: Not reported
Green Tag Issue Date: Not reported
Green Tag Expire Date: Not reported
 Fee Due: Not reported
 Motor Fuel Permit Inspection Date: Not reported
 Motor Fuel Permit Expiration Date: Not reported
 MOTOR FUEL TYPE: Not reported
 Pending Nov: N
 IEMA: Not reported
 Equipment Type: Not reported
 Equipment: Not reported
 Last Passing Date: Not reported
 Test Expire Date: Not reported

Tank Number: 2
Tank Status: Abandoned in place
 Tank Capacity: 15000
 Tank Substance: Heating Oil
 Last Used Date: 10/1/1979
 OSFM First Notify Date: 4/2/1990
 Red Tag Issue Date: Not reported
 Install Date: 1/1/1964
Green Tag Decal: Not reported
Green Tag Issue Date: Not reported
Green Tag Expire Date: Not reported
 Fee Due: Not reported
 Motor Fuel Permit Inspection Date: Not reported
 Motor Fuel Permit Expiration Date: Not reported
 MOTOR FUEL TYPE: Not reported
 Pending Nov: N
 IEMA: Not reported
 Equipment Type: Not reported
 Equipment: Not reported
 Last Passing Date: Not reported
 Test Expire Date: Not reported

MAP FINDINGS

Map ID
 Direction
 Distance
 Distance (ft.) Site Database(s) EDR ID Number
 EPA ID Number

K32 **BELL HAND LAUNDRY** **EDR Hist Cleaner** **1009201073**
NW **748 RUSH** **N/A**
< 1/8 **CHICAGO, IL**
0.114 mi.
603 ft. **Site 1 of 5 in cluster K**

EDR Historical Cleaners:
 Name: BELL HAND LAUNDRY
 Year: 1928
 Type: LAUNDRIES HAND

K33 **J J PEPPERS** **EDR Hist Auto** **1009072481**
NW **750 N RUSH ST** **N/A**
< 1/8 **CHICAGO, IL**
0.116 mi.
610 ft. **Site 2 of 5 in cluster K**

EDR Historical Auto Stations:
 Name: J J PEPPERS
 Year: 2003
 Type: SERVICE STATIONS GAS AND OIL

K34 **750 N RUSH ST** **EDR Hist Cleaner** **1009189159**
NW **CHICAGO, IL 60611** **N/A**
< 1/8
0.116 mi.
610 ft. **Site 3 of 5 in cluster K**

EDR Historical Cleaners:
 Name: CHICAGOAN CLEANERS
 Year: 2003
 Type: CLEANERS

 Name: CHICAGOAN CLEANERS
 Year: 2004
 Address: 750 N RUSH ST

 Name: CHICAGOAN CLEANERS
 Year: 2005
 Address: 750 N RUSH ST

 Name: CHICAGOAN CLEANERS
 Year: 2006
 Address: 750 N RUSH ST

 Name: CHICAGOAN CLEANERS
 Year: 2007
 Address: 750 N RUSH ST

 Name: CHICAGOAN CLEANERS
 Year: 2008
 Address: 750 N RUSH ST

 Name: CHICAGOAN CLEANERS
 Year: 2010
 Address: 750 N RUSH ST

MAP FINDINGS

Map ID
 Direction
 Distance
 Distance (ft.)Site
 Database(s)
 EPA ID Number
 EDR ID Number

K35 **740 RUSH VENTURE**
NW **740 N RUSH**
< 1/8 **CHICAGO, IL 60611**
0.116 mi.
612 ft. **Site 4 of 5 in cluster K**

UST **U001141797**
N/A

UST:
 Facility ID: 2030750
 Facility Status: EXEMPT
Facility Type: COMMERCIAL / RETAIL
 Owner Id: U0020173
 Owner Name: 740 Rush Venture
 Owner Address: 740 N Rush C/O Jerome H Meyer & Co
 Owner City,St,Zip: Chicago, IL 60611

Tank Number: 1
Tank Status: Exempt from registration
 Tank Capacity: 8000
 Tank Substance: Heating Oil
 Last Used Date: 1/1/1901
 OSFM First Notify Date: 7/1/1992
 Red Tag Issue Date: Not reported
 Install Date: Not reported
Green Tag Decal: Not reported
Green Tag Issue Date: Not reported
Green Tag Expire Date: Not reported
 Fee Due: Not reported
 Motor Fuel Permit Inspection Date: Not reported
 Motor Fuel Permit Expiration Date: Not reported
 MOTOR FUEL TYPE: Not reported
 Pending Nov: N
 IEMA: Not reported
 Equipment Type: Not reported
 Equipment: Not reported
 Last Passing Date: Not reported
 Test Expire Date: Not reported

K36
NW **740 N RUSH ST**
< 1/8 **CHICAGO, IL 60611**
0.116 mi.
612 ft. **Site 5 of 5 in cluster K**

EDR Hist Auto **1015621982**
N/A

EDR Historical Auto Stations:
 Name: AUTOMOTIVE NEWS PUBN
 Year: 2001
 Address: 740 N RUSH ST

L37 **FORMER FOLEY CADILLAC CHEVROLET**
SW **630 N RUSH ST**
< 1/8 **CHICAGO, IL 60611**
0.119 mi.
627 ft. **Site 1 of 3 in cluster L**

UST **U001142543**
N/A

UST:
 Facility ID: 2015591
 Facility Status: CLOSED
Facility Type: AUTO DEALER

MAP FINDINGS

Map ID
 Direction
 Distance
 Distance (ft.)Site

EDR ID Number
 EPA ID Number

Database(s)

FORMER FOLEY CADILLAC CHEVROLET (Continued)

U001142543

Owner Id: Not reported
 Owner Name: Not reported
 Owner Address: Not reported
 Owner City,St,Zip: Not reported

Tank Number: 7
Tank Status: Removed
 Tank Capacity: 2000
 Tank Substance: Gasoline
 Last Used Date: 1/1/1988
 OSFM First Notify Date: 4/16/1986
 Red Tag Issue Date: Not reported
 Install Date: Not reported
Green Tag Decal: Not reported
Green Tag Issue Date: Not reported
Green Tag Expire Date: Not reported
 Fee Due: Not reported
 Motor Fuel Permit Inspection Date: Not reported
 Motor Fuel Permit Expiration Date: Not reported
 MOTOR FUEL TYPE: Not reported
 Pending Nov: N
 IEMA: Not reported
 Equipment Type: Not reported
 Equipment: Not reported
 Last Passing Date: Not reported
 Test Expire Date: Not reported

L38
 SSW
 < 1/8
 0.120 mi.
 633 ft.

BUILDING
101 E ONTARIO
CHICAGO, IL 60611
 Site 2 of 3 in cluster L

UST **U003668017**
 N/A

UST:
 Facility ID: 2036863
 Facility Status: EXEMPT
Facility Type: NONE
 Owner Id: U0024613
 Owner Name: John Buck Co
 Owner Address: 200 S Wacker Dr
 Owner City,St,Zip: Chicago, IL 60606

Tank Number: 1
Tank Status: Exempt from registration
 Tank Capacity: 9000
 Tank Substance: Heating Oil
 Last Used Date: 1/1/1970
 OSFM First Notify Date: 1/1/1902
 Red Tag Issue Date: Not reported
 Install Date: Not reported
Green Tag Decal: Not reported
Green Tag Issue Date: Not reported
Green Tag Expire Date: Not reported
 Fee Due: Not reported
 Motor Fuel Permit Inspection Date: Not reported
 Motor Fuel Permit Expiration Date: Not reported
 MOTOR FUEL TYPE: Not reported
 Pending Nov: N

MAP FINDINGS

Map ID
 Direction
 Distance
 Distance (ft.)Site

EDR ID Number
 EPA ID Number

Database(s)

BUILDING (Continued)

U003668017

IEMA: Not reported
 Equipment Type: Not reported
 Equipment: Not reported
 Last Passing Date: Not reported
 Test Expire Date: Not reported

M39
WSW
1/8-1/4
0.126 mi.
663 ft.

AMERICAN COLLEGE OF SURGEONS
55 E ERIE ST
CHICAGO, IL 60611

UST U000790759
BOL N/A

Site 1 of 4 in cluster M

UST:

Facility ID: 2029634
 Facility Status: CLOSED
Facility Type: PRIVATE INSTITUTION
 Owner Id: U0019033
 Owner Name: American College Of Surgeons
 Owner Address: 55 E Erie St
 Owner City,St,Zip: Chicago, IL 60611

Tank Number: 1
Tank Status: Removed
 Tank Capacity: 20000
 Tank Substance: Not reported
 Last Used Date: 9/16/1993
 OSFM First Notify Date: 3/24/1992
 Red Tag Issue Date: Not reported
 Install Date: 1/1/1963
Green Tag Decal: Not reported
Green Tag Issue Date: Not reported
Green Tag Expire Date: Not reported
 Fee Due: Not reported
 Motor Fuel Permit Inspection Date: Not reported
 Motor Fuel Permit Expiration Date: Not reported
 MOTOR FUEL TYPE: Not reported
 Pending Nov: N
 IEMA: Not reported
 Equipment Type: Not reported
 Equipment: Not reported
 Last Passing Date: Not reported
 Test Expire Date: Not reported

BOL:

Site Id: 170000317217
 Inv Num: 0316085257
 Interest Name: American College of Surgeons
 Interest Type: BOL
 Media Code: LAND

MAP FINDINGS

Map ID			EDR ID Number
Direction			
Distance			
Distance (ft.)	Site	Database(s)	EPA ID Number

M40 WSW 1/8-1/4 0.126 mi. 663 ft.	55 E ERIE ST CHICAGO, IL 60611 Site 2 of 4 in cluster M	EDR Hist Cleaner	1015074434 N/A
--	--	-------------------------	---------------------------------

EDR Historical Cleaners:

Name:	55 E ERIE CLEANERS
Year:	2005
Address:	55 E ERIE ST
Name:	55 E ERIE CLEANERS
Year:	2010
Address:	55 E ERIE ST
Name:	JUNE CLEANERS CORPORATION
Year:	2011
Address:	55 E ERIE ST
Name:	JUNE CLEANERS CORPORATION
Year:	2012
Address:	55 E ERIE ST

M41 WSW 1/8-1/4 0.126 mi. 663 ft.	AMERICAN COLLEGE OF SURGEONS 55 E ERIE ST CHICAGO, IL 60611 Site 3 of 4 in cluster M	RCRA-CESQG FINDS ECHO	1004695224 ILR000011387
--	---	--	--

RCRA-CESQG:

Date form received by agency:	10/16/1995
Facility name:	AMERICAN COLLEGE OF SURGEONS
Facility address:	55 E ERIE ST CHICAGO, IL 60611
EPA ID:	ILR000011387
Contact:	JOE TOMASELLI
Contact address:	55 E ERIE ST CHICAGO, IL 60611
Contact country:	US
Contact telephone:	(312) 664-4050
Contact email:	Not reported
EPA Region:	05
Classification:	Conditionally Exempt Small Quantity Generator
Description:	Handler: generates 100 kg or less of hazardous waste per calendar month, and accumulates 1000 kg or less of hazardous waste at any time; or generates 1 kg or less of acutely hazardous waste per calendar month, and accumulates at any time: 1 kg or less of acutely hazardous waste; or 100 kg or less of any residue or contaminated soil, waste or other debris resulting from the cleanup of a spill, into or on any land or water, of acutely hazardous waste; or generates 100 kg or less of any residue or contaminated soil, waste or other debris resulting from the cleanup of a spill, into or on any land or water, of acutely hazardous waste during any calendar month, and accumulates at any time: 1 kg or less of acutely hazardous waste; or 100 kg or less of any residue or contaminated soil, waste or other debris resulting from the cleanup of a spill, into or on any land or water, of acutely hazardous waste

Owner/Operator Summary:

MAP FINDINGS

Map ID
 Direction
 Distance
 Distance (ft.)Site

EDR ID Number

Database(s) EPA ID Number

AMERICAN COLLEGE OF SURGEONS (Continued)

1004695224

Owner/operator name: AMERICAN COLLEGE OF SURGEONS
 Owner/operator address: 55 E ERIE ST
 CHICAGO, IL 60611
 Owner/operator country: Not reported
 Owner/operator telephone: (312) 664-4050
 Legal status: Private
 Owner/Operator Type: Owner
 Owner/Op start date: Not reported
 Owner/Op end date: Not reported

Handler Activities Summary:

U.S. importer of hazardous waste: No
 Mixed waste (haz. and radioactive): No
 Recycler of hazardous waste: No
 Transporter of hazardous waste: No
 Treater, storer or disposer of HW: No
 Underground injection activity: No
 On-site burner exemption: No
 Furnace exemption: No
 Used oil fuel burner: No
 Used oil processor: No
 User oil refiner: No
 Used oil fuel marketer to burner: No
 Used oil Specification marketer: No
 Used oil transfer facility: No
 Used oil transporter: No

. Waste code: D001
 . Waste name: IGNITABLE WASTE

Violation Status: No violations found

FINDS:

Registry ID: 110005937488

Environmental Interest/Information System

ACES (Illinois - Agency Compliance And Enforcement System) is the Illinois EPA Project to facilitate the permitting operations

RCRAInfo is a national information system that supports the Resource Conservation and Recovery Act (RCRA) program through the tracking of events and activities related to facilities that generate, transport, and treat, store, or dispose of hazardous waste. RCRAInfo allows RCRA program staff to track the notification, permit, compliance, and corrective action activities required under RCRA.

ECHO:

Envid: 1004695224
 Registry ID: 110005937488
 DFR URL: http://echo.epa.gov/detailed_facility_report?fid=110005937488

MAP FINDINGS

Map ID			EDR ID Number
Direction			
Distance			
Distance (ft.)	Site	Database(s)	EPA ID Number

N42		EDR Hist Cleaner	1009186272
West	30 E HURON ST		N/A
1/8-1/4	CHICAGO, IL 60611		
0.132 mi.			
698 ft.	Site 1 of 2 in cluster N		

EDR Historical Cleaners:

Name:	PARAMOUNT CLEANERS
Year:	2003
Type:	CLEANERS
Name:	PARAMOUT CLEANERS
Year:	2006
Address:	30 E HURON ST
Name:	PARAMOUNT CLEANERS
Year:	2010
Address:	30 E HURON ST
Name:	PARAMOUNT CLEANERS
Year:	2011
Address:	30 E HURON ST
Name:	PARAMOUNT CLEANERS
Year:	2012
Address:	30 E HURON ST

O43	NORTHWESTERN MEMORIAL HOSPITAL	UST	U003907920
ENE	212-222 E SUPERIOR		N/A
1/8-1/4	CHICAGO, IL 60611		
0.134 mi.			
710 ft.	Site 1 of 4 in cluster O		

UST:

Facility ID:	2041550
Facility Status:	EXEMPT
Facility Type:	NONE
Owner Id:	U0031158
Owner Name:	Northwestern Memorial Hospital
Owner Address:	259 East Erie Street
Owner City,St,Zip:	Chicago, IL 60611
Tank Number:	1
Tank Status:	Exempt from registration
Tank Capacity:	2000
Tank Substance:	Heating Oil
Last Used Date:	12/31/1973
OSFM First Notify Date:	5/16/2003
Red Tag Issue Date:	Not reported
Install Date:	Not reported
Green Tag Decal:	Not reported
Green Tag Issue Date:	Not reported
Green Tag Expire Date:	Not reported
Fee Due:	Not reported
Motor Fuel Permit Inspection Date:	Not reported
Motor Fuel Permit Expiration Date:	Not reported
MOTOR FUEL TYPE:	Not reported
Pending Nov:	N
IEMA:	Not reported
Equipment Type:	Not reported

MAP FINDINGS

Map ID
 Direction
 Distance
 Distance (ft.)Site

EDR ID Number
 EPA ID Number

Database(s)

NORTHWESTERN MEMORIAL HOSPITAL (Continued)

U003907920

Equipment: Not reported
 Last Passing Date: Not reported
 Test Expire Date: Not reported

Tank Number: 2
Tank Status: Exempt from registration
 Tank Capacity: 550
 Tank Substance: Heating Oil
 Last Used Date: 12/31/1973
 OSFM First Notify Date: 5/16/2003
 Red Tag Issue Date: Not reported
 Install Date: Not reported
Green Tag Decal: Not reported
Green Tag Issue Date: Not reported
Green Tag Expire Date: Not reported
 Fee Due: Not reported
 Motor Fuel Permit Inspection Date: Not reported
 Motor Fuel Permit Expiration Date: Not reported
 MOTOR FUEL TYPE: Not reported
 Pending Nov: N
 IEMA: Not reported
 Equipment Type: Not reported
 Equipment: Not reported
 Last Passing Date: Not reported
 Test Expire Date: Not reported

Tank Number: 3
Tank Status: Exempt from registration
 Tank Capacity: 5000
 Tank Substance: Heating Oil
 Last Used Date: 12/31/1973
 OSFM First Notify Date: 5/16/2003
 Red Tag Issue Date: Not reported
 Install Date: Not reported
Green Tag Decal: Not reported
Green Tag Issue Date: Not reported
Green Tag Expire Date: Not reported
 Fee Due: Not reported
 Motor Fuel Permit Inspection Date: Not reported
 Motor Fuel Permit Expiration Date: Not reported
 MOTOR FUEL TYPE: Not reported
 Pending Nov: N
 IEMA: Not reported
 Equipment Type: Not reported
 Equipment: Not reported
 Last Passing Date: Not reported
 Test Expire Date: Not reported

MAP FINDINGS

Map ID		EDR ID Number
Direction		
Distance		
Distance (ft.)	Site	Database(s) EPA ID Number

44	NORTHWESTERN MEMORIAL HOSPITAL	RCRA-LQG	1000410548
East	251 E HURON ST		ILD059457150
1/8-1/4	CHICAGO, IL 60611		
0.135 mi.			
713 ft.			

RCRA-LQG:

Date form received by agency: 03/01/2013
 Facility name: NORTHWESTERN MEMORIAL HOSPITAL
 Facility address: 251 E HURON ST
 CHICAGO, IL 60611
 EPA ID: ILD059457150
 Mailing address: 251 E HURON OLSON 7-428
 CHICAGO, IL 60611
 Contact: CYNTHIA FERGUSON
 Contact address: Not reported
 Not reported
 Contact country: Not reported
 Contact telephone: (312) 926-3161
 Contact email: Not reported
 EPA Region: 05
 Land type: Private
 Classification: Large Quantity Generator
 Description: Handler: generates 1,000 kg or more of hazardous waste during any calendar month; or generates more than 1 kg of acutely hazardous waste during any calendar month; or generates more than 100 kg of any residue or contaminated soil, waste or other debris resulting from the cleanup of a spill, into or on any land or water, of acutely hazardous waste during any calendar month; or generates 1 kg or less of acutely hazardous waste during any calendar month, and accumulates more than 1 kg of acutely hazardous waste at any time; or generates 100 kg or less of any residue or contaminated soil, waste or other debris resulting from the cleanup of a spill, into or on any land or water, of acutely hazardous waste during any calendar month, and accumulates more than 100 kg of that material at any time

Owner/Operator Summary:

Owner/operator name: NORTHWESTERN MEMORIAL HOSPITAL
 Owner/operator address: 251 E HURON ST
 CHICAGO, IL 60611
 Owner/operator country: US
 Owner/operator telephone: Not reported
 Legal status: Private
 Owner/Operator Type: Owner
 Owner/Op start date: 09/01/1972
 Owner/Op end date: Not reported

Owner/operator name: NORTHWESTERN MEMORIAL HOSPITAL
 Owner/operator address: 251 E HURON
 CHICAGO, IL 60611
 Owner/operator country: US
 Owner/operator telephone: Not reported
 Legal status: Private
 Owner/Operator Type: Owner
 Owner/Op start date: 09/01/1972
 Owner/Op end date: Not reported

Owner/operator name: NORTHWESTERN MEMORIAL HOSPITAL
 Owner/operator address: 251 E HURON OLSON 7-428

MAP FINDINGS

Map ID
 Direction
 Distance
 Distance (ft.)Site

EDR ID Number

Database(s) EPA ID Number

NORTHWESTERN MEMORIAL HOSPITAL (Continued)

1000410548

CHICAGO, IL 60611
 Owner/operator country: US
 Owner/operator telephone: Not reported
 Legal status: Private
 Owner/Operator Type: Operator
 Owner/Op start date: 09/01/1972
 Owner/Op end date: Not reported

Owner/operator name: NORTHWESTERN MEMORIAL HOSPITAL
 Owner/operator address: 251 E HURON-OLSON 7-428
 CHICAGO, IL 60611

Owner/operator country: US
 Owner/operator telephone: Not reported
 Legal status: Private
 Owner/Operator Type: Operator
 Owner/Op start date: 09/01/1972
 Owner/Op end date: Not reported

Handler Activities Summary:

U.S. importer of hazardous waste: No
 Mixed waste (haz. and radioactive): No
 Recycler of hazardous waste: No
 Transporter of hazardous waste: No
 Treater, storer or disposer of HW: No
 Underground injection activity: No
 On-site burner exemption: No
 Furnace exemption: No
 Used oil fuel burner: No
 Used oil processor: No
 User oil refiner: No
 Used oil fuel marketer to burner: No
 Used oil Specification marketer: No
 Used oil transfer facility: No
 Used oil transporter: No

Universal Waste Summary:

Waste type: Batteries
 Accumulated waste on-site: Yes
 Generated waste on-site: No

Waste type: Lamps
 Accumulated waste on-site: Yes
 Generated waste on-site: No

Waste type: Thermostats
 Accumulated waste on-site: Yes
 Generated waste on-site: No

Waste type: Batteries
 Accumulated waste on-site: Yes
 Generated waste on-site: Not reported

Waste type: Lamps
 Accumulated waste on-site: Yes
 Generated waste on-site: Not reported

MAP FINDINGS

Map ID
 Direction
 Distance
 Distance (ft.)Site

EDR ID Number

Database(s) EPA ID Number

NORTHWESTERN MEMORIAL HOSPITAL (Continued)

1000410548

Waste type:	Thermostats
Accumulated waste on-site:	Yes
Generated waste on-site:	Not reported
. Waste code:	D001
. Waste name:	IGNITABLE WASTE
. Waste code:	D002
. Waste name:	CORROSIVE WASTE
. Waste code:	D003
. Waste name:	REACTIVE WASTE
. Waste code:	D007
. Waste name:	CHROMIUM
. Waste code:	D009
. Waste name:	MERCURY
. Waste code:	D010
. Waste name:	SELENIUM
. Waste code:	D011
. Waste name:	SILVER
. Waste code:	D022
. Waste name:	CHLOROFORM
. Waste code:	D024
. Waste name:	M-CRESOL
. Waste code:	F003
. Waste name:	THE FOLLOWING SPENT NONHALOGENATED SOLVENTS: XYLENE, ACETONE, ETHYL ACETATE, ETHYL BENZENE, ETHYL ETHER, METHYL ISOBUTYL KETONE, N-BUTYL ALCOHOL, CYCLOHEXANONE, AND METHANOL; ALL SPENT SOLVENT MIXTURES/BLENDS CONTAINING, BEFORE USE, ONLY THE ABOVE SPENT NONHALOGENATED SOLVENTS; AND ALL SPENT SOLVENT MIXTURES/BLENDS CONTAINING, BEFORE USE, ONE OR MORE OF THE ABOVE NONHALOGENATED SOLVENTS, AND A TOTAL OF TEN PERCENT OR MORE (BY VOLUME) OF ONE OR MORE OF THOSE SOLVENTS LISTED IN F001, F002, F004, AND F005; AND STILL BOTTOMS FROM THE RECOVERY OF THESE SPENT SOLVENTS AND SPENT SOLVENT MIXTURES.
. Waste code:	P105
. Waste name:	SODIUM AZIDE
. Waste code:	U003
. Waste name:	ACETONITRILE (I,T)
. Waste code:	U122
. Waste name:	FORMALDEHYDE
. Waste code:	U154
. Waste name:	METHANOL (I) (OR) METHYL ALCOHOL (I)
. Waste code:	U188
. Waste name:	PHENOL

MAP FINDINGS

Map ID
 Direction
 Distance
 Distance (ft.)Site

EDR ID Number

Database(s) EPA ID Number

NORTHWESTERN MEMORIAL HOSPITAL (Continued)

1000410548

Historical Generators:

Date form received by agency: 06/01/2012

Site name: NORTHWESTERN MEMORIAL HOSPITAL

Classification: Large Quantity Generator

- . Waste code: D001
- . Waste name: IGNITABLE WASTE

- . Waste code: D002
- . Waste name: CORROSIVE WASTE

- . Waste code: D003
- . Waste name: REACTIVE WASTE

- . Waste code: D004
- . Waste name: ARSENIC

- . Waste code: D005
- . Waste name: BARIUM

- . Waste code: D006
- . Waste name: CADMIUM

- . Waste code: D007
- . Waste name: CHROMIUM

- . Waste code: D008
- . Waste name: LEAD

- . Waste code: D009
- . Waste name: MERCURY

- . Waste code: D010
- . Waste name: SELENIUM

- . Waste code: D011
- . Waste name: SILVER

- . Waste code: D013
- . Waste name: LINDANE (1,2,3,4,5,6-HEXA-CHLOROCYCLOHEXANE, GAMMA ISOMER)

- . Waste code: D018
- . Waste name: BENZENE

- . Waste code: D022
- . Waste name: CHLOROFORM

- . Waste code: D024
- . Waste name: M-CRESOL

- . Waste code: D026
- . Waste name: CRESOL

- . Waste code: F001
- . Waste name: THE FOLLOWING SPENT HALOGENATED SOLVENTS USED IN DEGREASING:
 TETRACHLOROETHYLENE, TRICHLORETHYLENE, METHYLENE CHLORIDE,
 1,1,1-TRICHLOROETHANE, CARBON TETRACHLORIDE AND CHLORINATED

MAP FINDINGS

Map ID
 Direction
 Distance
 Distance (ft.)Site

EDR ID Number

Database(s) EPA ID Number

NORTHWESTERN MEMORIAL HOSPITAL (Continued)

1000410548

FLUOROCARBONS; ALL SPENT SOLVENT MIXTURES/BLENDS USED IN DEGREASING CONTAINING, BEFORE USE, A TOTAL OF TEN PERCENT OR MORE (BY VOLUME) OF ONE OR MORE OF THE ABOVE HALOGENATED SOLVENTS OR THOSE SOLVENTS LISTED IN F002, F004, AND F005; AND STILL BOTTOMS FROM THE RECOVERY OF THESE SPENT SOLVENTS AND SPENT SOLVENT MIXTURES.

. Waste code: F002
 . Waste name: THE FOLLOWING SPENT HALOGENATED SOLVENTS: TETRACHLOROETHYLENE, METHYLENE CHLORIDE, TRICHLOROETHYLENE, 1,1,1-TRICHLOROETHANE, CHLOROBENZENE, 1,1,2-TRICHLORO-1,2,2-TRIFLUOROETHANE, ORTHO-DICHLOROBENZENE, TRICHLOROFLUOROMETHANE, AND 1,1,2, TRICHLOROETHANE; ALL SPENT SOLVENT MIXTURES/BLENDS CONTAINING, BEFORE USE, A TOTAL OF TEN PERCENT OR MORE (BY VOLUME) OF ONE OR MORE OF THE ABOVE HALOGENATED SOLVENTS OR THOSE SOLVENTS LISTED IN F001, F004, AND F005; AND STILL BOTTOMS FROM THE RECOVERY OF THESE SPENT SOLVENTS AND SPENT SOLVENT MIXTURES.

. Waste code: F003
 . Waste name: THE FOLLOWING SPENT NONHALOGENATED SOLVENTS: XYLENE, ACETONE, ETHYL ACETATE, ETHYL BENZENE, ETHYL ETHER, METHYL ISOBUTYL KETONE, N-BUTYL ALCOHOL, CYCLOHEXANONE, AND METHANOL; ALL SPENT SOLVENT MIXTURES/BLENDS CONTAINING, BEFORE USE, ONLY THE ABOVE SPENT NONHALOGENATED SOLVENTS; AND ALL SPENT SOLVENT MIXTURES/BLENDS CONTAINING, BEFORE USE, ONE OR MORE OF THE ABOVE NONHALOGENATED SOLVENTS, AND A TOTAL OF TEN PERCENT OR MORE (BY VOLUME) OF ONE OR MORE OF THOSE SOLVENTS LISTED IN F001, F002, F004, AND F005; AND STILL BOTTOMS FROM THE RECOVERY OF THESE SPENT SOLVENTS AND SPENT SOLVENT MIXTURES.

. Waste code: F005
 . Waste name: THE FOLLOWING SPENT NONHALOGENATED SOLVENTS: TOLUENE, METHYL ETHYL KETONE, CARBON DISULFIDE, ISOBUTANOL, PYRIDINE, BENZENE, 2-ETHOXYETHANOL, AND 2-NITROPROPANE; ALL SPENT SOLVENT MIXTURES/BLENDS CONTAINING, BEFORE USE, A TOTAL OF TEN PERCENT OR MORE (BY VOLUME) OF ONE OR MORE OF THE ABOVE NONHALOGENATED SOLVENTS OR THOSE SOLVENTS LISTED IN F001, F002, OR F004; AND STILL BOTTOMS FROM THE RECOVERY OF THESE SPENT SOLVENTS AND SPENT SOLVENT MIXTURES.

. Waste code: P001
 . Waste name: 2H-1-BENZOPYRAN-2-ONE, 4-HYDROXY-3-(3-OXO-1-PHENYLBUTYL)-, & SALTS, WHEN PRESENT AT CONCENTRATIONS GREATER THAN 0.3% (OR) WARFARIN, & SALTS, WHEN PRESENT AT CONCENTRATIONS GREATER THAN 0.3%

. Waste code: P012
 . Waste name: ARSENIC OXIDE AS2O3 (OR) ARSENIC TRIOXIDE

. Waste code: P030
 . Waste name: CYANIDES (SOLUBLE CYANIDE SALTS), NOT OTHERWISE SPECIFIED

. Waste code: P042
 . Waste name: 1,2-BENZENEDIOL, 4-[1-HYDROXY-2-(METHYLAMINO)ETHYL]-, (R)- (OR) EPINEPHRINE

. Waste code: P075
 . Waste name: NICOTINE, & SALTS (OR) PYRIDINE, 3-(1-METHYL-2-PYRROLIDINYL)-,(S)-, & SALTS

MAP FINDINGS

Map ID
 Direction
 Distance
 Distance (ft.)Site

EDR ID Number

Database(s) EPA ID Number

NORTHWESTERN MEMORIAL HOSPITAL (Continued)

1000410548

- . Waste code: P081
- . Waste name: 1,2,3-PROPANETRIOL, TRINITRATE (R) (OR) NITROGLYCERINE (R)

- . Waste code: P105
- . Waste name: SODIUM AZIDE

- . Waste code: P185
- . Waste name: 1,3-DITHIOLANE-2-CARBOXALDEHYDE, 2,4-DIMETHYL-, O-[(METHYLAMINO)-CARBONYL]OXIME (OR) TIRPATE

- . Waste code: P188
- . Waste name: BENZOIC ACID, 2-HYDROXY-, COMPD. WITH (3AS-CIS)-1,2,3,3A,8,8A-HEXAHYDRO-1,3A,8-TRIMETHYLPYRROLO[2,3-B]INDOL-5-YL METHYLCARBAMATE ESTER (1:1) (OR) PHYSOSTIGMINE SALICYLATE

- . Waste code: U001
- . Waste name: ACETALDEHYDE (I) (OR) ETHANAL (I)

- . Waste code: U002
- . Waste name: 2-PROPANONE (I) (OR) ACETONE (I)

- . Waste code: U003
- . Waste name: ACETONITRILE (I,T)

- . Waste code: U007
- . Waste name: 2-PROPENAMIDE (OR) ACRYLAMIDE

- . Waste code: U010
- . Waste name: AZIRINO [2',3':3,4]PYRROLO[1,2-A]INDOLE-4,7-DIONE, 6-AMINO-8-[[[(AMINOCARBONYL)OXY]METHYL]-1,1A,2,8,8A,8B-HEXAHYDRO-8A-METHOXY-5-METHYL-, [1AS-(1AALPHA, 8BETA, 8AALPHA, 8BALPHA)]- (OR) MITOMYCIN C

- . Waste code: U014
- . Waste name: AURAMINE (OR) BENZENAMINE, 4,4'-CARBONIMIDOYLBIS[N,N-DIMETHYL-

- . Waste code: U019
- . Waste name: BENZENE (I,T)

- . Waste code: U021
- . Waste name: [1,1'-BIPHENYL]-4,4'-DIAMINE (OR) BENZIDINE

- . Waste code: U034
- . Waste name: ACETALDEHYDE, TRICHLORO- (OR) CHLORAL

- . Waste code: U035
- . Waste name: BENZENE BUTANOIC ACID, 4-[BIS(2-CHLOROETHYL)AMINO]- (OR) CHLORAMBUCIL

- . Waste code: U044
- . Waste name: CHLOROFORM (OR) METHANE, TRICHLORO-

- . Waste code: U058
- . Waste name: 2H-1,3,2-OXAZAPHOSPHORIN-2-AMINE, N,N-BIS(2-CHLOROETHYL)TETRAHYDRO-, 2-OXIDE (OR) CYCLOPHOSPHAMIDE

- . Waste code: U059
- . Waste name: 5,12-NAPHTHACENEDIONE,

MAP FINDINGS

Map ID
 Direction
 Distance
 Distance (ft.)Site

EDR ID Number

Database(s) EPA ID Number

NORTHWESTERN MEMORIAL HOSPITAL (Continued)

1000410548

8-ACETYL-10-[(3-AMINO-2,3,6-TRIDEOXY)-ALPHA-L-LYXO-HEXOPYRANOSYL]OXY]-
 ,8,9,10-TETRAHYDRO-6,8,11-TRIHYDROXY-1-METHOXY-, (8S-CIS)- (OR)
 DAUNOMYCIN

- . Waste code: U069
- . Waste name: 1,2-BENZENEDICARBOXYLIC ACID, DIBUTYL ESTER (OR) DIBUTYL PHTHALATE

- . Waste code: U080
- . Waste name: METHANE, DICHLORO- (OR) METHYLENE CHLORIDE

- . Waste code: U089
- . Waste name: DIETHYLSTILBESTEROL (OR) PHENOL, 4,4'-(1,2-DIETHYL-1,2-ETHENEDIYL)BIS, (E)-

- . Waste code: U112
- . Waste name: ACETIC ACID, ETHYL ESTER (I) (OR) ETHYL ACETATE (I)

- . Waste code: U122
- . Waste name: FORMALDEHYDE

- . Waste code: U123
- . Waste name: FORMIC ACID (C,T)

- . Waste code: U129
- . Waste name: CYCLOHEXANE, 1,2,3,4,5,6-HEXACHLORO-, (1ALPHA, 2ALPHA, 3BETA, 4ALPHA, 5ALPHA, 6BETA)- (OR) LINDANE

- . Waste code: U150
- . Waste name: L-PHENYLALANINE, 4-[BIS(2-CHLOROETHYL)AMINO]- (OR) MELPHALAN

- . Waste code: U151
- . Waste name: MERCURY

- . Waste code: U154
- . Waste name: METHANOL (I) (OR) METHYL ALCOHOL (I)

- . Waste code: U162
- . Waste name: 2-PROPENOIC ACID, 2-METHYL-, METHYL ESTER (I,T) (OR) METHYL METHACRYLATE (I,T)

- . Waste code: U188
- . Waste name: PHENOL

- . Waste code: U200
- . Waste name: RESERPINE (OR) YOHIMBAN-16-CARBOXYLIC ACID, 11,17-DIMETHOXY-18-[(3,4,5-TRIMETHOXYBENZOYL)OXY]-, METHYL ESTER, (3BETA, 16BETA, 17ALPHA, 18BETA, 20ALPHA)-

- . Waste code: U205
- . Waste name: SELENIUM SULFIDE (OR) SELENIUM SULFIDE SES2 (R,T)

- . Waste code: U206
- . Waste name: D-GLUCOSE, 2-DEOXY-2-[(METHYLNITROSOAMINO)-CARBONYL]AMINO]- (OR) GLUCOPYRANOSE, 2-DEOXY-2-(3-METHYL-3-NITROSOUREIDO)-,D- (OR) STREPTOZOTOCIN

- . Waste code: U237

MAP FINDINGS

Map ID
 Direction
 Distance
 Distance (ft.)Site

EDR ID Number
 Database(s) EPA ID Number

NORTHWESTERN MEMORIAL HOSPITAL (Continued)

1000410548

- . Waste name: 2,4-(1H,3H)-PYRIMIDINEDIONE, 5-[BIS(2-CHLOROETHYL)AMINO]- (OR) URACIL MUSTARD
- . Waste code: U239
- . Waste name: BENZENE, DIMETHYL- (I,T) (OR) XYLENE (I)
- . Waste code: U246
- . Waste name: CYANOGEN BROMIDE (CN)BR
- . Waste code: U248
- . Waste name: 2H-1-BENZOPYRAN-2-ONE, 4-HYDROXY-3-(3-OXO-1-PHENYL-BUTYL)-, & SALTS, WHEN PRESENT AT CONCENTRATIONS OF 0.3% OR LESS (OR) WARFARIN, & SALTS, WHEN PRESENT AT CONCENTRATIONS OF 0.3% OR LESS

Date form received by agency: 03/01/2012

Site name: NORTHWESTERN MEMORIAL HOSPITAL
 Classification: Large Quantity Generator

- . Waste code: D001
- . Waste name: IGNITABLE WASTE
- . Waste code: D002
- . Waste name: CORROSIVE WASTE
- . Waste code: D007
- . Waste name: CHROMIUM
- . Waste code: D009
- . Waste name: MERCURY
- . Waste code: D010
- . Waste name: SELENIUM
- . Waste code: D024
- . Waste name: M-CRESOL
- . Waste code: F003
- . Waste name: THE FOLLOWING SPENT NONHALOGENATED SOLVENTS: XYLENE, ACETONE, ETHYL ACETATE, ETHYL BENZENE, ETHYL ETHER, METHYL ISOBUTYL KETONE, N-BUTYL ALCOHOL, CYCLOHEXANONE, AND METHANOL; ALL SPENT SOLVENT MIXTURES/BLENDS CONTAINING, BEFORE USE, ONLY THE ABOVE SPENT NONHALOGENATED SOLVENTS; AND ALL SPENT SOLVENT MIXTURES/BLENDS CONTAINING, BEFORE USE, ONE OR MORE OF THE ABOVE NONHALOGENATED SOLVENTS, AND A TOTAL OF TEN PERCENT OR MORE (BY VOLUME) OF ONE OR MORE OF THOSE SOLVENTS LISTED IN F001, F002, F004, AND F005; AND STILL BOTTOMS FROM THE RECOVERY OF THESE SPENT SOLVENTS AND SPENT SOLVENT MIXTURES.
- . Waste code: LABP
- . Waste name: LAB PACK
- . Waste code: P012
- . Waste name: ARSENIC OXIDE AS2O3 (OR) ARSENIC TRIOXIDE
- . Waste code: P105
- . Waste name: SODIUM AZIDE

MAP FINDINGS

Map ID
 Direction
 Distance
 Distance (ft.)Site

EDR ID Number

Database(s) EPA ID Number

NORTHWESTERN MEMORIAL HOSPITAL (Continued)

1000410548

. Waste code: U122
 . Waste name: FORMALDEHYDE

Date form received by agency: 03/01/2012
 Site name: NORTHWESTERN MEMORIAL HOSPITAL
 Classification: Large Quantity Generator

. Waste code: D001
 . Waste name: IGNITABLE WASTE

. Waste code: D002
 . Waste name: CORROSIVE WASTE

. Waste code: D007
 . Waste name: CHROMIUM

. Waste code: D009
 . Waste name: MERCURY

. Waste code: D010
 . Waste name: SELENIUM

. Waste code: D024
 . Waste name: M-CRESOL

. Waste code: F003
 . Waste name: THE FOLLOWING SPENT NONHALOGENATED SOLVENTS: XYLENE, ACETONE, ETHYL ACETATE, ETHYL BENZENE, ETHYL ETHER, METHYL ISOBUTYL KETONE, N-BUTYL ALCOHOL, CYCLOHEXANONE, AND METHANOL; ALL SPENT SOLVENT MIXTURES/BLENDS CONTAINING, BEFORE USE, ONLY THE ABOVE SPENT NONHALOGENATED SOLVENTS; AND ALL SPENT SOLVENT MIXTURES/BLENDS CONTAINING, BEFORE USE, ONE OR MORE OF THE ABOVE NONHALOGENATED SOLVENTS, AND A TOTAL OF TEN PERCENT OR MORE (BY VOLUME) OF ONE OR MORE OF THOSE SOLVENTS LISTED IN F001, F002, F004, AND F005; AND STILL BOTTOMS FROM THE RECOVERY OF THESE SPENT SOLVENTS AND SPENT SOLVENT MIXTURES.

. Waste code: LABP
 . Waste name: LAB PACK

. Waste code: P012
 . Waste name: ARSENIC OXIDE AS₂O₃ (OR) ARSENIC TRIOXIDE

. Waste code: P105
 . Waste name: SODIUM AZIDE

. Waste code: U122
 . Waste name: FORMALDEHYDE

Date form received by agency: 03/17/2011
 Site name: NORTHWESTERN MEMORIAL HOSPITAL
 Classification: Large Quantity Generator

. Waste code: D001
 . Waste name: IGNITABLE WASTE

. Waste code: D002

MAP FINDINGS

Map ID
 Direction
 Distance
 Distance (ft.)Site

EDR ID Number

Database(s) EPA ID Number

NORTHWESTERN MEMORIAL HOSPITAL (Continued)

1000410548

- . Waste name: CORROSIVE WASTE
- . Waste code: D003
- . Waste name: REACTIVE WASTE
- . Waste code: D004
- . Waste name: ARSENIC
- . Waste code: D005
- . Waste name: BARIUM
- . Waste code: D006
- . Waste name: CADMIUM
- . Waste code: D007
- . Waste name: CHROMIUM
- . Waste code: D008
- . Waste name: LEAD
- . Waste code: D009
- . Waste name: MERCURY
- . Waste code: D010
- . Waste name: SELENIUM
- . Waste code: D011
- . Waste name: SILVER
- . Waste code: D013
- . Waste name: LINDANE (1,2,3,4,5,6-HEXA-CHLOROCYCLOHEXANE, GAMMA ISOMER)
- . Waste code: D018
- . Waste name: BENZENE
- . Waste code: D022
- . Waste name: CHLOROFORM
- . Waste code: D024
- . Waste name: M-CRESOL
- . Waste code: D026
- . Waste name: CRESOL
- . Waste code: F001
- . Waste name: THE FOLLOWING SPENT HALOGENATED SOLVENTS USED IN DEGREASING: TETRACHLOROETHYLENE, TRICHTHLORETHYLENE, METHYLENE CHLORIDE, 1,1,1-TRICHTHLORETHANE, CARBON TETRACHLORIDE AND CHLORINATED FLUOROCARBONS; ALL SPENT SOLVENT MIXTURES/BLENDS USED IN DEGREASING CONTAINING, BEFORE USE, A TOTAL OF TEN PERCENT OR MORE (BY VOLUME) OF ONE OR MORE OF THE ABOVE HALOGENATED SOLVENTS OR THOSE SOLVENTS LISTED IN F002, F004, AND F005; AND STILL BOTTOMS FROM THE RECOVERY OF THESE SPENT SOLVENTS AND SPENT SOLVENT MIXTURES.
- . Waste code: F002
- . Waste name: THE FOLLOWING SPENT HALOGENATED SOLVENTS: TETRACHLOROETHYLENE, METHYLENE CHLORIDE, TRICHTHLORETHYLENE, 1,1,1-TRICHTHLORETHANE,

MAP FINDINGS

Map ID
 Direction
 Distance
 Distance (ft.)Site

EDR ID Number

Database(s) EPA ID Number

NORTHWESTERN MEMORIAL HOSPITAL (Continued)

1000410548

CHLOROBENZENE, 1,1,2-TRICHLORO-1,2,2-TRIFLUOROETHANE, ORTHO-DICHLOROBENZENE, TRICHLOROFLUOROMETHANE, AND 1,1,2, TRICHLOROETHANE; ALL SPENT SOLVENT MIXTURES/BLENDS CONTAINING, BEFORE USE, A TOTAL OF TEN PERCENT OR MORE (BY VOLUME) OF ONE OR MORE OF THE ABOVE HALOGENATED SOLVENTS OR THOSE SOLVENTS LISTED IN F001, F004, AND F005; AND STILL BOTTOMS FROM THE RECOVERY OF THESE SPENT SOLVENTS AND SPENT SOLVENT MIXTURES.

- . Waste code: F003
- . Waste name: THE FOLLOWING SPENT NONHALOGENATED SOLVENTS: XYLENE, ACETONE, ETHYL ACETATE, ETHYL BENZENE, ETHYL ETHER, METHYL ISOBUTYL KETONE, N-BUTYL ALCOHOL, CYCLOHEXANONE, AND METHANOL; ALL SPENT SOLVENT MIXTURES/BLENDS CONTAINING, BEFORE USE, ONLY THE ABOVE SPENT NONHALOGENATED SOLVENTS; AND ALL SPENT SOLVENT MIXTURES/BLENDS CONTAINING, BEFORE USE, ONE OR MORE OF THE ABOVE NONHALOGENATED SOLVENTS, AND A TOTAL OF TEN PERCENT OR MORE (BY VOLUME) OF ONE OR MORE OF THOSE SOLVENTS LISTED IN F001, F002, F004, AND F005; AND STILL BOTTOMS FROM THE RECOVERY OF THESE SPENT SOLVENTS AND SPENT SOLVENT MIXTURES.

- . Waste code: F005
- . Waste name: THE FOLLOWING SPENT NONHALOGENATED SOLVENTS: TOLUENE, METHYL ETHYL KETONE, CARBON DISULFIDE, ISOBUTANOL, PYRIDINE, BENZENE, 2-ETHOXYETHANOL, AND 2-NITROPROPANE; ALL SPENT SOLVENT MIXTURES/BLENDS CONTAINING, BEFORE USE, A TOTAL OF TEN PERCENT OR MORE (BY VOLUME) OF ONE OR MORE OF THE ABOVE NONHALOGENATED SOLVENTS OR THOSE SOLVENTS LISTED IN F001, F002, OR F004; AND STILL BOTTOMS FROM THE RECOVERY OF THESE SPENT SOLVENTS AND SPENT SOLVENT MIXTURES.

- . Waste code: LABP
- . Waste name: LAB PACK

- . Waste code: P001
- . Waste name: 2H-1-BENZOPYRAN-2-ONE, 4-HYDROXY-3-(3-OXO-1-PHENYLBUTYL)-, & SALTS, WHEN PRESENT AT CONCENTRATIONS GREATER THAN 0.3% (OR) WARFARIN, & SALTS, WHEN PRESENT AT CONCENTRATIONS GREATER THAN 0.3%

- . Waste code: P012
- . Waste name: ARSENIC OXIDE AS2O3 (OR) ARSENIC TRIOXIDE

- . Waste code: P030
- . Waste name: CYANIDES (SOLUBLE CYANIDE SALTS), NOT OTHERWISE SPECIFIED

- . Waste code: P042
- . Waste name: 1,2-BENZENEDIOL, 4-[1-HYDROXY-2-(METHYLAMINO)ETHYL]-, (R)- (OR) EPINEPHRINE

- . Waste code: P075
- . Waste name: NICOTINE, & SALTS (OR) PYRIDINE, 3-(1-METHYL-2-PYRROLIDINYL)-,(S)-, & SALTS

- . Waste code: P081
- . Waste name: 1,2,3-PROPANETRIOL, TRINITRATE (R) (OR) NITROGLYCERINE (R)

- . Waste code: P105
- . Waste name: SODIUM AZIDE

MAP FINDINGS

Map ID
 Direction
 Distance
 Distance (ft.)Site

EDR ID Number

Database(s) EPA ID Number

NORTHWESTERN MEMORIAL HOSPITAL (Continued)

1000410548

- . Waste code: P188
- . Waste name: BENZOIC ACID, 2-HYDROXY-, COMPD. WITH (3AS-CIS)-1,2,3,3A,8,8A-HEXAHYDRO-1,3A,8-TRIMETHYLPYRROLO[2,3-B]INDOLYL METHYLCARBAMATE ESTER (1:1) (OR) PHYSOSTIGMINE SALICYLATE

- . Waste code: U001
- . Waste name: ACETALDEHYDE (I) (OR) ETHANAL (I)

- . Waste code: U002
- . Waste name: 2-PROPANONE (I) (OR) ACETONE (I)

- . Waste code: U003
- . Waste name: ACETONITRILE (I,T)

- . Waste code: U007
- . Waste name: 2-PROPENAMIDE (OR) ACRYLAMIDE

- . Waste code: U010
- . Waste name: AZIRINO [2',3':3,4]PYRROLO[1,2-A]INDOLE-4,7-DIONE, 6-AMINO-8-[[[(AMINOCARBONYLOXY)METHYL]-1,1A,2,8,8A,8B-HEXAHYDRO-8A-MET OXY-5-METHYL-, [1AS-(1AALPHA, 8BETA, 8AALPHA, 8BALPHA)]- (OR) MITOMYCIN C

- . Waste code: U014
- . Waste name: AURAMINE (OR) BENZENAMINE, 4,4'-CARBONIMIDOYLBIS[N,N-DIMETHYL-

- . Waste code: U019
- . Waste name: BENZENE (I,T)

- . Waste code: U021
- . Waste name: [1,1'-BIPHENYL]-4,4'-DIAMINE (OR) BENZIDINE

- . Waste code: U034
- . Waste name: ACETALDEHYDE, TRICHLORO- (OR) CHLORAL

- . Waste code: U035
- . Waste name: BENZENE BUTANOIC ACID, 4-[BIS(2-CHLOROETHYL)AMINO]- (OR) CHLORAMBUCIL

- . Waste code: U044
- . Waste name: CHLOROFORM (OR) METHANE, TRICHLORO-

- . Waste code: U058
- . Waste name: 2H-1,3,2-OXAZAPHOSPHORIN-2-AMINE, N,N-BIS(2-CHLOROETHYL)TETRAHYDRO-, 2-OXIDE (OR) CYCLOPHOSPHAMIDE

- . Waste code: U059
- . Waste name: 5,12-NAPHTHACENEDIONE, 8-ACETYL-10-[(3-AMINO-2,3,6-TRIDEOXY)-ALPHA-L-LYXO-HEXOPYRANOSYL)OXY]-,8,9,10-TETRAHYDRO-6,8,11-TRIHYDROXY-1-METHOXY-, (8S-CIS)- (OR) DAUNOMYCIN

- . Waste code: U069
- . Waste name: 1,2-BENZENEDICARBOXYLIC ACID, DIBUTYL ESTER (OR) DIBUTYL PHTHALATE

- . Waste code: U080
- . Waste name: METHANE, DICHLORO- (OR) METHYLENE CHLORIDE

MAP FINDINGS

Map ID
 Direction
 Distance
 Distance (ft.)Site

EDR ID Number

Database(s) EPA ID Number

NORTHWESTERN MEMORIAL HOSPITAL (Continued)

1000410548

- . Waste code: U089
- . Waste name: DIETHYLSTILBESTEROL (OR) PHENOL, 4,4'-(1,2-DIETHYL-1,2-ETHENEDIYL)BIS, (E)-

- . Waste code: U112
- . Waste name: ACETIC ACID, ETHYL ESTER (I) (OR) ETHYL ACETATE (I)

- . Waste code: U122
- . Waste name: FORMALDEHYDE

- . Waste code: U123
- . Waste name: FORMIC ACID (C,T)

- . Waste code: U129
- . Waste name: CYCLOHEXANE, 1,2,3,4,5,6-HEXACHLORO-, (1ALPHA, 2ALPHA, 3BETA, 4ALPHA, 5ALPHA, 6BETA)- (OR) LINDANE

- . Waste code: U150
- . Waste name: L-PHENYLALANINE, 4-[BIS(2-CHLOROETHYL)AMINO]- (OR) MELPHALAN

- . Waste code: U151
- . Waste name: MERCURY

- . Waste code: U162
- . Waste name: 2-PROPENOIC ACID, 2-METHYL-, METHYL ESTER (I,T) (OR) METHYL METHACRYLATE (I,T)

- . Waste code: U188
- . Waste name: PHENOL

- . Waste code: U200
- . Waste name: RESERPINE (OR) YOHIMBAN-16-CARBOXYLIC ACID, 11,17-DIMETHOXY-18-[(3,4,5-TRIMETHOXYBENZOYL)OXY]-, METHYL ESTER, (3BETA, 16BETA, 17ALPHA, 18BETA, 20ALPHA)-

- . Waste code: U205
- . Waste name: SELENIUM SULFIDE (OR) SELENIUM SULFIDE SES2 (R,T)

- . Waste code: U206
- . Waste name: D-GLUCOSE, 2-DEOXY-2-[[[(METHYLNITROSOAMINO)-CARBONYL]AMINO]- (OR) GLUCOPYRANOSE, 2-DEOXY-2-(3-METHYL-3-NITROSOUREIDO)-,D- (OR) STREPTOZOTOCIN

- . Waste code: U237
- . Waste name: 2,4-(1H,3H)-PYRIMIDINEDIONE, 5-[BIS(2-CHLOROETHYL)AMINO]- (OR) URACIL MUSTARD

- . Waste code: U239
- . Waste name: BENZENE, DIMETHYL- (I,T) (OR) XYLENE (I)

- . Waste code: U248
- . Waste name: 2H-1-BENZOPYRAN-2-ONE, 4-HYDROXY-3-(3-OXO-1-PHENYL-BUTYL)-, & SALTS, WHEN PRESENT AT CONCENTRATIONS OF 0.3% OR LESS (OR) WARFARIN, & SALTS, WHEN PRESENT AT CONCENTRATIONS OF 0.3% OR LESS

Date form received by agency: 09/17/2010

Site name: NORTHWESTERN MEMORIAL HOSPITAL

MAP FINDINGS

Map ID
 Direction
 Distance
 Distance (ft.)Site

EDR ID Number

Database(s) EPA ID Number

NORTHWESTERN MEMORIAL HOSPITAL (Continued)

1000410548

Classification:	Large Quantity Generator
. Waste code:	D001
. Waste name:	IGNITABLE WASTE
. Waste code:	D002
. Waste name:	CORROSIVE WASTE
. Waste code:	D003
. Waste name:	REACTIVE WASTE
. Waste code:	D004
. Waste name:	ARSENIC
. Waste code:	D005
. Waste name:	BARIUM
. Waste code:	D006
. Waste name:	CADMIUM
. Waste code:	D007
. Waste name:	CHROMIUM
. Waste code:	D008
. Waste name:	LEAD
. Waste code:	D009
. Waste name:	MERCURY
. Waste code:	D010
. Waste name:	SELENIUM
. Waste code:	D011
. Waste name:	SILVER
. Waste code:	D013
. Waste name:	LINDANE (1,2,3,4,5,6-HEXA-CHLOROCYCLOHEXANE, GAMMA ISOMER)
. Waste code:	D018
. Waste name:	BENZENE
. Waste code:	D022
. Waste name:	CHLOROFORM
. Waste code:	D024
. Waste name:	M-CRESOL
. Waste code:	D026
. Waste name:	CRESOL
. Waste code:	F001
. Waste name:	THE FOLLOWING SPENT HALOGENATED SOLVENTS USED IN DEGREASING: TETRACHLOROETHYLENE, TRICHLORETHYLENE, METHYLENE CHLORIDE, 1,1,1-TRICHLOROETHANE, CARBON TETRACHLORIDE AND CHLORINATED FLUOROCARBONS; ALL SPENT SOLVENT MIXTURES/BLENDS USED IN DEGREASING CONTAINING, BEFORE USE, A TOTAL OF TEN PERCENT OR MORE (BY VOLUME) OF ONE OR MORE OF THE ABOVE HALOGENATED SOLVENTS OR THOSE SOLVENTS LISTED

MAP FINDINGS

Map ID
 Direction
 Distance
 Distance (ft.)Site

EDR ID Number

Database(s) EPA ID Number

NORTHWESTERN MEMORIAL HOSPITAL (Continued)

1000410548

IN F002, F004, AND F005; AND STILL BOTTOMS FROM THE RECOVERY OF THESE SPENT SOLVENTS AND SPENT SOLVENT MIXTURES.

- . Waste code: F002
- . Waste name: THE FOLLOWING SPENT HALOGENATED SOLVENTS: TETRACHLOROETHYLENE, METHYLENE CHLORIDE, TRICHLOROETHYLENE, 1,1,1-TRICHLOROETHANE, CHLOROBENZENE, 1,1,2-TRICHLORO-1,2,2-TRIFLUOROETHANE, ORTHO-DICHLOROBENZENE, TRICHLOROFLUOROMETHANE, AND 1,1,2, TRICHLOROETHANE; ALL SPENT SOLVENT MIXTURES/BLENDS CONTAINING, BEFORE USE, A TOTAL OF TEN PERCENT OR MORE (BY VOLUME) OF ONE OR MORE OF THE ABOVE HALOGENATED SOLVENTS OR THOSE SOLVENTS LISTED IN F001, F004, AND F005; AND STILL BOTTOMS FROM THE RECOVERY OF THESE SPENT SOLVENTS AND SPENT SOLVENT MIXTURES.

- . Waste code: F003
- . Waste name: THE FOLLOWING SPENT NONHALOGENATED SOLVENTS: XYLENE, ACETONE, ETHYL ACETATE, ETHYL BENZENE, ETHYL ETHER, METHYL ISOBUTYL KETONE, N-BUTYL ALCOHOL, CYCLOHEXANONE, AND METHANOL; ALL SPENT SOLVENT MIXTURES/BLENDS CONTAINING, BEFORE USE, ONLY THE ABOVE SPENT NONHALOGENATED SOLVENTS; AND ALL SPENT SOLVENT MIXTURES/BLENDS CONTAINING, BEFORE USE, ONE OR MORE OF THE ABOVE NONHALOGENATED SOLVENTS, AND A TOTAL OF TEN PERCENT OR MORE (BY VOLUME) OF ONE OR MORE OF THOSE SOLVENTS LISTED IN F001, F002, F004, AND F005; AND STILL BOTTOMS FROM THE RECOVERY OF THESE SPENT SOLVENTS AND SPENT SOLVENT MIXTURES.

- . Waste code: F005
- . Waste name: THE FOLLOWING SPENT NONHALOGENATED SOLVENTS: TOLUENE, METHYL ETHYL KETONE, CARBON DISULFIDE, ISOBUTANOL, PYRIDINE, BENZENE, 2-ETHOXYETHANOL, AND 2-NITROPROPANE; ALL SPENT SOLVENT MIXTURES/BLENDS CONTAINING, BEFORE USE, A TOTAL OF TEN PERCENT OR MORE (BY VOLUME) OF ONE OR MORE OF THE ABOVE NONHALOGENATED SOLVENTS OR THOSE SOLVENTS LISTED IN F001, F002, OR F004; AND STILL BOTTOMS FROM THE RECOVERY OF THESE SPENT SOLVENTS AND SPENT SOLVENT MIXTURES.

- . Waste code: LABP
- . Waste name: LAB PACK

- . Waste code: P001
- . Waste name: 2H-1-BENZOPYRAN-2-ONE, 4-HYDROXY-3-(3-OXO-1-PHENYLBUTYL)-, & SALTS, WHEN PRESENT AT CONCENTRATIONS GREATER THAN 0.3% (OR) WARFARIN, & SALTS, WHEN PRESENT AT CONCENTRATIONS GREATER THAN 0.3%

- . Waste code: P012
- . Waste name: ARSENIC OXIDE AS2O3 (OR) ARSENIC TRIOXIDE

- . Waste code: P030
- . Waste name: CYANIDES (SOLUBLE CYANIDE SALTS), NOT OTHERWISE SPECIFIED

- . Waste code: P042
- . Waste name: 1,2-BENZENEDIOL, 4-[1-HYDROXY-2-(METHYLAMINO)ETHYL]-, (R)- (OR) EPINEPHRINE

- . Waste code: P075
- . Waste name: NICOTINE, & SALTS (OR) PYRIDINE, 3-(1-METHYL-2-PYRROLIDINYL)-,(S)-, & SALTS

MAP FINDINGS

Map ID
 Direction
 Distance
 Distance (ft.)Site

EDR ID Number

Database(s) EPA ID Number

NORTHWESTERN MEMORIAL HOSPITAL (Continued)

1000410548

- . Waste code: P081
- . Waste name: 1,2,3-PROPANETRIOL, TRINITRATE (R) (OR) NITROGLYCERINE (R)

- . Waste code: P105
- . Waste name: SODIUM AZIDE

- . Waste code: P188
- . Waste name: BENZOIC ACID, 2-HYDROXY-, COMPD. WITH (3AS-CIS)-1,2,3,3A,8,8A-HEXAHYDRO-1,3A,8-TRIMETHYLPYRROLO[2,3-B]INDOL-YL METHYLCARBAMATE ESTER (1:1) (OR) PHYSOSTIGMINE SALICYLATE

- . Waste code: U001
- . Waste name: ACETALDEHYDE (I) (OR) ETHANAL (I)

- . Waste code: U002
- . Waste name: 2-PROPANONE (I) (OR) ACETONE (I)

- . Waste code: U003
- . Waste name: ACETONITRILE (I,T)

- . Waste code: U007
- . Waste name: 2-PROPENAMIDE (OR) ACRYLAMIDE

- . Waste code: U010
- . Waste name: AZIRINO [2',3':3,4]PYRROLO[1,2-A]INDOLE-4,7-DIONE, 6-AMINO-8-[[[(AMINOCARBONYL)OXY]METHYL]-1,1A,2,8,8A,8B-HEXAHYDRO-8A-MET OXY-5-METHYL-, [1AS-(1AALPHA, 8BETA, 8AALPHA, 8BALPHA)]- (OR) MITOMYCIN C

- . Waste code: U014
- . Waste name: AURAMINE (OR) BENZENAMINE, 4,4'-CARBONIMIDOYLBIS[N,N-DIMETHYL-

- . Waste code: U019
- . Waste name: BENZENE (I,T)

- . Waste code: U021
- . Waste name: [1,1'-BIPHENYL]-4,4'-DIAMINE (OR) BENZIDINE

- . Waste code: U034
- . Waste name: ACETALDEHYDE, TRICHLORO- (OR) CHLORAL

- . Waste code: U035
- . Waste name: BENZENE BUTANOIC ACID, 4-[BIS(2-CHLOROETHYL)AMINO]- (OR) CHLORAMBUCIL

- . Waste code: U044
- . Waste name: CHLOROFORM (OR) METHANE, TRICHLORO-

- . Waste code: U058
- . Waste name: 2H-1,3,2-OXAZAPHOSPHORIN-2-AMINE, N,N-BIS(2-CHLOROETHYL)TETRAHYDRO-, 2-OXIDE (OR) CYCLOPHOSPHAMIDE

- . Waste code: U059
- . Waste name: 5,12-NAPHTHACENEDIONE, 8-ACETYL-10-[(3-AMINO-2,3,6-TRIDEOXY)-ALPHA-L-LYXO-HEXOPYRANOSYL]OXY]-,8,9,10-TETRAHYDRO-6,8,11-TRIHYDROXY-1-METHOXY-, (8S-CIS)- (OR) DAUNOMYCIN

MAP FINDINGS

Map ID
 Direction
 Distance
 Distance (ft.)Site

EDR ID Number

Database(s) EPA ID Number

NORTHWESTERN MEMORIAL HOSPITAL (Continued)

1000410548

- . Waste code: U080
- . Waste name: METHANE, DICHLORO- (OR) METHYLENE CHLORIDE

- . Waste code: U089
- . Waste name: DIETHYLSTILBESTEROL (OR) PHENOL, 4,4'-(1,2-DIETHYL-1,2-ETHENEDIYL)BIS, (E)-

- . Waste code: U112
- . Waste name: ACETIC ACID, ETHYL ESTER (I) (OR) ETHYL ACETATE (I)

- . Waste code: U122
- . Waste name: FORMALDEHYDE

- . Waste code: U123
- . Waste name: FORMIC ACID (C,T)

- . Waste code: U129
- . Waste name: CYCLOHEXANE, 1,2,3,4,5,6-HEXACHLORO-, (1ALPHA, 2ALPHA, 3BETA, 4ALPHA, 5ALPHA, 6BETA)- (OR) LINDANE

- . Waste code: U150
- . Waste name: L-PHENYLALANINE, 4-[BIS(2-CHLOROETHYL)AMINO]- (OR) MELPHALAN

- . Waste code: U151
- . Waste name: MERCURY

- . Waste code: U162
- . Waste name: 2-PROPENOIC ACID, 2-METHYL-, METHYL ESTER (I,T) (OR) METHYL METHACRYLATE (I,T)

- . Waste code: U188
- . Waste name: PHENOL

- . Waste code: U200
- . Waste name: RESERPINE (OR) YOHIMBAN-16-CARBOXYLIC ACID, 11,17-DIMETHOXY-18-[(3,4,5-TRIMETHOXYBENZOYL)OXY]-, METHYL ESTER, (3BETA, 16BETA, 17ALPHA, 18BETA, 20ALPHA)-

- . Waste code: U206
- . Waste name: D-GLUCOSE, 2-DEOXY-2-[(METHYLNITROSOAMINO)-CARBONYL]AMINO]- (OR) GLUCOPYRANOSE, 2-DEOXY-2-(3-METHYL-3-NITROSOUREIDO)-,D- (OR) STREPTOZOTOCIN

- . Waste code: U237
- . Waste name: 2,4-(1H,3H)-PYRIMIDINEDIONE, 5-[BIS(2-CHLOROETHYL)AMINO]- (OR) URACIL MUSTARD

- . Waste code: U248
- . Waste name: 2H-1-BENZOPYRAN-2-ONE, 4-HYDROXY-3-(3-OXO-1-PHENYL-BUTYL)-, & SALTS, WHEN PRESENT AT CONCENTRATIONS OF 0.3% OR LESS (OR) WARFARIN, & SALTS, WHEN PRESENT AT CONCENTRATIONS OF 0.3% OR LESS

- Date form received by agency: 03/01/2010
- Site name: NORTHWESTERN MEMORIAL HOSPITAL
- Classification: Large Quantity Generator

- . Waste code: D001

MAP FINDINGS

Map ID
 Direction
 Distance
 Distance (ft.)Site

EDR ID Number

Database(s) EPA ID Number

NORTHWESTERN MEMORIAL HOSPITAL (Continued)

1000410548

- . Waste code: D002
- . Waste name: IGNITABLE WASTE

- . Waste code: D003
- . Waste name: CORROSIVE WASTE

- . Waste code: D009
- . Waste name: REACTIVE WASTE

- . Waste code: D009
- . Waste name: MERCURY

- . Waste code: D022
- . Waste name: CHLOROFORM

- . Waste code: F003
- . Waste name: THE FOLLOWING SPENT NONHALOGENATED SOLVENTS: XYLENE, ACETONE, ETHYL ACETATE, ETHYL BENZENE, ETHYL ETHER, METHYL ISOBUTYL KETONE, N-BUTYL ALCOHOL, CYCLOHEXANONE, AND METHANOL; ALL SPENT SOLVENT MIXTURES/BLENDS CONTAINING, BEFORE USE, ONLY THE ABOVE SPENT NONHALOGENATED SOLVENTS; AND ALL SPENT SOLVENT MIXTURES/BLENDS CONTAINING, BEFORE USE, ONE OR MORE OF THE ABOVE NONHALOGENATED SOLVENTS, AND A TOTAL OF TEN PERCENT OR MORE (BY VOLUME) OF ONE OR MORE OF THOSE SOLVENTS LISTED IN F001, F002, F004, AND F005; AND STILL BOTTOMS FROM THE RECOVERY OF THESE SPENT SOLVENTS AND SPENT SOLVENT MIXTURES.

- . Waste code: LABP
- . Waste name: LAB PACK

- . Waste code: P105
- . Waste name: SODIUM AZIDE

- . Waste code: U010
- . Waste name: AZIRINO [2',3':3,4]PYRROLO[1,2-A]INDOLE-4,7-DIONE, 6-AMINO-8-[[AMINOCARBONYL]OXY]METHYL]-1,1A,2,8,8A,8B-HEXAHYDRO-8A-MET OXY-5-METHYL-, [1AS-(1AALPHA, 8BETA, 8AALPHA, 8BALPHA)]- (OR) MITOMYCIN C

- . Waste code: U035
- . Waste name: BENZENEBUTANOIC ACID, 4-[BIS(2-CHLOROETHYL)AMINO]- (OR) CHLORAMBUCIL

- . Waste code: U058
- . Waste name: 2H-1,3,2-OXAZAPHOSPHORIN-2-AMINE, N,N-BIS(2-CHLOROETHYL)TETRAHYDRO-, 2-OXIDE (OR) CYCLOPHOSPHAMIDE

- . Waste code: U059
- . Waste name: 5,12-NAPHTHACENEDIONE, 8-ACETYL-10-[(3-AMINO-2,3,6-TRIDEOXY)-ALPHA-L-LYXO-HEXOPYRANOSYL]OXY]-,8,9,10-TETRAHYDRO-6,8,11-TRIHYDROXY-1-METHOXY-, (8S-CIS)- (OR) DAUNOMYCIN

- . Waste code: U122
- . Waste name: FORMALDEHYDE

- . Waste code: U150
- . Waste name: L-PHENYLALANINE, 4-[BIS(2-CHLOROETHYL)AMINO]- (OR) MELPHALAN

MAP FINDINGS

Map ID
 Direction
 Distance
 Distance (ft.)Site

EDR ID Number

Database(s) EPA ID Number

NORTHWESTERN MEMORIAL HOSPITAL (Continued)

1000410548

Date form received by agency: 03/04/2009

Site name: NORTHWESTERN MEMORIAL HOSPITAL

Classification: Large Quantity Generator

. Waste code: D001

. Waste name: IGNITABLE WASTE

. Waste code: D002

. Waste name: CORROSIVE WASTE

. Waste code: D003

. Waste name: REACTIVE WASTE

. Waste code: D004

. Waste name: ARSENIC

. Waste code: D005

. Waste name: BARIUM

. Waste code: D006

. Waste name: CADMIUM

. Waste code: D007

. Waste name: CHROMIUM

. Waste code: D008

. Waste name: LEAD

. Waste code: D009

. Waste name: MERCURY

. Waste code: D010

. Waste name: SELENIUM

. Waste code: D011

. Waste name: SILVER

. Waste code: D013

. Waste name: LINDANE (1,2,3,4,5,6-HEXA-CHLOROCYCLOHEXANE, GAMMA ISOMER)

. Waste code: D018

. Waste name: BENZENE

. Waste code: D022

. Waste name: CHLOROFORM

. Waste code: D035

. Waste name: METHYL ETHYL KETONE

. Waste code: F001

. Waste name: THE FOLLOWING SPENT HALOGENATED SOLVENTS USED IN DEGREASING: TETRACHLOROETHYLENE, TRICHLORETHYLENE, METHYLENE CHLORIDE, 1,1,1-TRICHLOROETHANE, CARBON TETRACHLORIDE AND CHLORINATED FLUOROCARBONS; ALL SPENT SOLVENT MIXTURES/BLENDS USED IN DEGREASING CONTAINING, BEFORE USE, A TOTAL OF TEN PERCENT OR MORE (BY VOLUME) OF ONE OR MORE OF THE ABOVE HALOGENATED SOLVENTS OR THOSE SOLVENTS LISTED IN F002, F004, AND F005; AND STILL BOTTOMS FROM THE RECOVERY OF THESE

MAP FINDINGS

Map ID
 Direction
 Distance
 Distance (ft.)Site

EDR ID Number

Database(s) EPA ID Number

NORTHWESTERN MEMORIAL HOSPITAL (Continued)

1000410548

SPENT SOLVENTS AND SPENT SOLVENT MIXTURES.

- . Waste code: F002
- . Waste name: THE FOLLOWING SPENT HALOGENATED SOLVENTS: TETRACHLOROETHYLENE, METHYLENE CHLORIDE, TRICHLOROETHYLENE, 1,1,1-TRICHLOROETHANE, CHLOROBENZENE, 1,1,2-TRICHLORO-1,2,2-TRIFLUOROETHANE, ORTHO-DICHLOROBENZENE, TRICHLOROFLUOROMETHANE, AND 1,1,2, TRICHLOROETHANE; ALL SPENT SOLVENT MIXTURES/BLENDS CONTAINING, BEFORE USE, A TOTAL OF TEN PERCENT OR MORE (BY VOLUME) OF ONE OR MORE OF THE ABOVE HALOGENATED SOLVENTS OR THOSE SOLVENTS LISTED IN F001, F004, AND F005; AND STILL BOTTOMS FROM THE RECOVERY OF THESE SPENT SOLVENTS AND SPENT SOLVENT MIXTURES.

- . Waste code: F003
- . Waste name: THE FOLLOWING SPENT NONHALOGENATED SOLVENTS: XYLENE, ACETONE, ETHYL ACETATE, ETHYL BENZENE, ETHYL ETHER, METHYL ISOBUTYL KETONE, N-BUTYL ALCOHOL, CYCLOHEXANONE, AND METHANOL; ALL SPENT SOLVENT MIXTURES/BLENDS CONTAINING, BEFORE USE, ONLY THE ABOVE SPENT NONHALOGENATED SOLVENTS; AND ALL SPENT SOLVENT MIXTURES/BLENDS CONTAINING, BEFORE USE, ONE OR MORE OF THE ABOVE NONHALOGENATED SOLVENTS, AND A TOTAL OF TEN PERCENT OR MORE (BY VOLUME) OF ONE OR MORE OF THOSE SOLVENTS LISTED IN F001, F002, F004, AND F005; AND STILL BOTTOMS FROM THE RECOVERY OF THESE SPENT SOLVENTS AND SPENT SOLVENT MIXTURES.

- . Waste code: F005
- . Waste name: THE FOLLOWING SPENT NONHALOGENATED SOLVENTS: TOLUENE, METHYL ETHYL KETONE, CARBON DISULFIDE, ISOBUTANOL, PYRIDINE, BENZENE, 2-ETHOXYETHANOL, AND 2-NITROPROPANE; ALL SPENT SOLVENT MIXTURES/BLENDS CONTAINING, BEFORE USE, A TOTAL OF TEN PERCENT OR MORE (BY VOLUME) OF ONE OR MORE OF THE ABOVE NONHALOGENATED SOLVENTS OR THOSE SOLVENTS LISTED IN F001, F002, OR F004; AND STILL BOTTOMS FROM THE RECOVERY OF THESE SPENT SOLVENTS AND SPENT SOLVENT MIXTURES.

- . Waste code: P001
- . Waste name: 2H-1-BENZOPYRAN-2-ONE, 4-HYDROXY-3-(3-OXO-1-PHENYLBUTYL)-, & SALTS, WHEN PRESENT AT CONCENTRATIONS GREATER THAN 0.3% (OR) WARFARIN, & SALTS, WHEN PRESENT AT CONCENTRATIONS GREATER THAN 0.3%

- . Waste code: P042
- . Waste name: 1,2-BENZENEDIOL, 4-[1-HYDROXY-2-(METHYLAMINO)ETHYL]-, (R)- (OR) EPINEPHRINE

- . Waste code: P075
- . Waste name: NICOTINE, & SALTS (OR) PYRIDINE, 3-(1-METHYL-2-PYRROLIDINYL)-,(S)-, & SALTS

- . Waste code: P081
- . Waste name: 1,2,3-PROPANETRIOL, TRINITRATE (R) (OR) NITROGLYCERINE (R)

- . Waste code: P105
- . Waste name: SODIUM AZIDE

- . Waste code: U002
- . Waste name: 2-PROPANONE (I) (OR) ACETONE (I)

- . Waste code: U003

MAP FINDINGS

Map ID
 Direction
 Distance
 Distance (ft.)Site

EDR ID Number

Database(s) EPA ID Number

NORTHWESTERN MEMORIAL HOSPITAL (Continued)

1000410548

- . Waste name: ACETONITRILE (I,T)
- . Waste code: U007
- . Waste name: 2-PROPENAMIDE (OR) ACRYLAMIDE
- . Waste code: U010
- . Waste name: AZIRINO [2',3':3,4]PYRROLO[1,2-A]INDOLE-4,7-DIONE,
6-AMINO-8-[[[AMINOCARBONYL)OXY]METHYL]-1,1A,2,8,8A,8B-HEXAHYDRO-8A-MET
OXY-5-METHYL-, [1AS-(1AALPHA, 8BETA, 8AALPHA, 8BALPHA)]- (OR)
MITOMYCIN C
- . Waste code: U014
- . Waste name: AURAMINE (OR) BENZENAMINE, 4,4'-CARBONIMIDOYLBIS[N,N-DIMETHYL-
- . Waste code: U019
- . Waste name: BENZENE (I,T)
- . Waste code: U035
- . Waste name: BENZENEBUTANOIC ACID, 4-[BIS(2-CHLOROETHYL)AMINO]- (OR) CHLORAMBUCIL
- . Waste code: U044
- . Waste name: CHLOROFORM (OR) METHANE, TRICHLORO-
- . Waste code: U058
- . Waste name: 2H-1,3,2-OXAZAPHOSPHORIN-2-AMINE, N,N-BIS(2-CHLOROETHYL)TETRAHYDRO-,
2-OXIDE (OR) CYCLOPHOSPHAMIDE
- . Waste code: U059
- . Waste name: 5,12-NAPHTHACENEDIONE,
8-ACETYL-10-[(3-AMINO-2,3,6-TRIDEOXY)-ALPHA-L-LYXO-HEXOPYRANOSYL)OXY]-
.8,9,10-TETRAHYDRO-6,8,11-TRIHYDROXY-1-METHOXY-, (8S-CIS)- (OR)
DAUNOMYCIN
- . Waste code: U080
- . Waste name: METHANE, DICHLORO- (OR) METHYLENE CHLORIDE
- . Waste code: U112
- . Waste name: ACETIC ACID, ETHYL ESTER (I) (OR) ETHYL ACETATE (I)
- . Waste code: U150
- . Waste name: L-PHENYLALANINE, 4-[BIS(2-CHLOROETHYL)AMINO]- (OR) MELPHALAN
- . Waste code: U151
- . Waste name: MERCURY
- . Waste code: U188
- . Waste name: PHENOL
- . Waste code: U206
- . Waste name: D-GLUCOSE, 2-DEOXY-2-[[[METHYLNITROSOAMINO)-CARBONYL]AMINO]- (OR)
GLUCOPYRANOSE, 2-DEOXY-2-(3-METHYL-3-NITROSOUREIDO)-,D- (OR)
STREPTOZOTOCIN
- . Waste code: U237
- . Waste name: 2,4-(1H,3H)-PYRIMIDINEDIONE, 5-[BIS(2-CHLOROETHYL)AMINO]- (OR) URACIL
MUSTARD

MAP FINDINGS

Map ID
 Direction
 Distance
 Distance (ft.)Site

EDR ID Number

Database(s) EPA ID Number

NORTHWESTERN MEMORIAL HOSPITAL (Continued)

1000410548

Date form received by agency: 03/03/2008

Site name: NORTHWESTERN MEMORIAL HOSPITAL

Classification: Large Quantity Generator

. Waste code: D001

. Waste name: IGNITABLE WASTE

. Waste code: D002

. Waste name: CORROSIVE WASTE

. Waste code: D003

. Waste name: REACTIVE WASTE

. Waste code: D004

. Waste name: ARSENIC

. Waste code: D005

. Waste name: BARIUM

. Waste code: D006

. Waste name: CADMIUM

. Waste code: D007

. Waste name: CHROMIUM

. Waste code: D008

. Waste name: LEAD

. Waste code: D009

. Waste name: MERCURY

. Waste code: D010

. Waste name: SELENIUM

. Waste code: D011

. Waste name: SILVER

. Waste code: D018

. Waste name: BENZENE

. Waste code: D022

. Waste name: CHLOROFORM

. Waste code: D035

. Waste name: METHYL ETHYL KETONE

. Waste code: F001

. Waste name: THE FOLLOWING SPENT HALOGENATED SOLVENTS USED IN DEGREASING: TETRACHLOROETHYLENE, TRICHLOROETHYLENE, METHYLENE CHLORIDE, 1,1,1-TRICHLOROETHANE, CARBON TETRACHLORIDE AND CHLORINATED FLUOROCARBONS; ALL SPENT SOLVENT MIXTURES/BLENDS USED IN DEGREASING CONTAINING, BEFORE USE, A TOTAL OF TEN PERCENT OR MORE (BY VOLUME) OF ONE OR MORE OF THE ABOVE HALOGENATED SOLVENTS OR THOSE SOLVENTS LISTED IN F002, F004, AND F005; AND STILL BOTTOMS FROM THE RECOVERY OF THESE SPENT SOLVENTS AND SPENT SOLVENT MIXTURES.

. Waste code: F002

MAP FINDINGS

Map ID
 Direction
 Distance
 Distance (ft.)Site

EDR ID Number

Database(s) EPA ID Number

NORTHWESTERN MEMORIAL HOSPITAL (Continued)

1000410548

- . Waste name: THE FOLLOWING SPENT HALOGENATED SOLVENTS: TETRACHLOROETHYLENE, METHYLENE CHLORIDE, TRICHLOROETHYLENE, 1,1,1-TRICHLOROETHANE, CHLOROBENZENE, 1,1,2-TRICHLORO-1,2,2-TRIFLUOROETHANE, ORTHO-DICHLOROBENZENE, TRICHLOROFLUOROMETHANE, AND 1,1,2, TRICHLOROETHANE; ALL SPENT SOLVENT MIXTURES/BLENDS CONTAINING, BEFORE USE, A TOTAL OF TEN PERCENT OR MORE (BY VOLUME) OF ONE OR MORE OF THE ABOVE HALOGENATED SOLVENTS OR THOSE SOLVENTS LISTED IN F001, F004, AND F005; AND STILL BOTTOMS FROM THE RECOVERY OF THESE SPENT SOLVENTS AND SPENT SOLVENT MIXTURES.
- . Waste code: F003
- . Waste name: THE FOLLOWING SPENT NONHALOGENATED SOLVENTS: XYLENE, ACETONE, ETHYL ACETATE, ETHYL BENZENE, ETHYL ETHER, METHYL ISOBUTYL KETONE, N-BUTYL ALCOHOL, CYCLOHEXANONE, AND METHANOL; ALL SPENT SOLVENT MIXTURES/BLENDS CONTAINING, BEFORE USE, ONLY THE ABOVE SPENT NONHALOGENATED SOLVENTS; AND ALL SPENT SOLVENT MIXTURES/BLENDS CONTAINING, BEFORE USE, ONE OR MORE OF THE ABOVE NONHALOGENATED SOLVENTS, AND A TOTAL OF TEN PERCENT OR MORE (BY VOLUME) OF ONE OR MORE OF THOSE SOLVENTS LISTED IN F001, F002, F004, AND F005; AND STILL BOTTOMS FROM THE RECOVERY OF THESE SPENT SOLVENTS AND SPENT SOLVENT MIXTURES.
- . Waste code: F005
- . Waste name: THE FOLLOWING SPENT NONHALOGENATED SOLVENTS: TOLUENE, METHYL ETHYL KETONE, CARBON DISULFIDE, ISOBUTANOL, PYRIDINE, BENZENE, 2-ETHOXYETHANOL, AND 2-NITROPROPANE; ALL SPENT SOLVENT MIXTURES/BLENDS CONTAINING, BEFORE USE, A TOTAL OF TEN PERCENT OR MORE (BY VOLUME) OF ONE OR MORE OF THE ABOVE NONHALOGENATED SOLVENTS OR THOSE SOLVENTS LISTED IN F001, F002, OR F004; AND STILL BOTTOMS FROM THE RECOVERY OF THESE SPENT SOLVENTS AND SPENT SOLVENT MIXTURES.
- . Waste code: P001
- . Waste name: 2H-1-BENZOPYRAN-2-ONE, 4-HYDROXY-3-(3-OXO-1-PHENYLBUTYL)-, & SALTS, WHEN PRESENT AT CONCENTRATIONS GREATER THAN 0.3% (OR) WARFARIN, & SALTS, WHEN PRESENT AT CONCENTRATIONS GREATER THAN 0.3%
- . Waste code: P042
- . Waste name: 1,2-BENZENEDIOL, 4-[1-HYDROXY-2-(METHYLAMINO)ETHYL]-, (R)- (OR) EPINEPHRINE
- . Waste code: P075
- . Waste name: NICOTINE, & SALTS (OR) PYRIDINE, 3-(1-METHYL-2-PYRROLIDINYL)-,(S)-, & SALTS
- . Waste code: P081
- . Waste name: 1,2,3-PROPANETRIOL, TRINITRATE (R) (OR) NITROGLYCERINE (R)
- . Waste code: P105
- . Waste name: SODIUM AZIDE
- . Waste code: U002
- . Waste name: 2-PROPANONE (I) (OR) ACETONE (I)
- . Waste code: U003
- . Waste name: ACETONITRILE (I,T)
- . Waste code: U007

MAP FINDINGS

Map ID
 Direction
 Distance
 Distance (ft.)Site

EDR ID Number

Database(s) EPA ID Number

NORTHWESTERN MEMORIAL HOSPITAL (Continued)

1000410548

- . Waste name: 2-PROPENAMIDE (OR) ACRYLAMIDE
- . Waste code: U010
- . Waste name: AZIRINO [2',3':3,4]PYRROLO[1,2-A]INDOLE-4,7-DIONE,
6-AMINO-8-[[AMINOCARBONYL)OXY]METHYL]-1,1A,2,8,8A,8B-HEXAHYDRO-8A-MET
OXY-5-METHYL-, [1AS-(1AALPHA, 8BETA, 8AALPHA, 8BALPHA)]- (OR)
MITOMYCIN C
- . Waste code: U014
- . Waste name: AURAMINE (OR) BENZENAMINE, 4,4'-CARBONIMIDOYLBIS[N,N-DIMETHYL-
- . Waste code: U019
- . Waste name: BENZENE (I,T)
- . Waste code: U035
- . Waste name: BENZENEBUTANOIC ACID, 4-[BIS(2-CHLOROETHYL)AMINO]- (OR) CHLORAMBUCIL
- . Waste code: U044
- . Waste name: CHLOROFORM (OR) METHANE, TRICHLORO-
- . Waste code: U058
- . Waste name: 2H-1,3,2-OXAZAPHOSPHORIN-2-AMINE, N,N-BIS(2-CHLOROETHYL)TETRAHYDRO-,
2-OXIDE (OR) CYCLOPHOSPHAMIDE
- . Waste code: U059
- . Waste name: 5,12-NAPHTHACENEDIONE,
8-ACETYL-10-[(3-AMINO-2,3,6-TRIDEOXY)-ALPHA-L-LYXO-HEXOPYRANOSYL)OXY]-
.8,9,10-TETRAHYDRO-6,8,11-TRIHYDROXY-1-METHOXY-, (8S-CIS)- (OR)
DAUNOMYCIN
- . Waste code: U080
- . Waste name: METHANE, DICHLORO- (OR) METHYLENE CHLORIDE
- . Waste code: U112
- . Waste name: ACETIC ACID, ETHYL ESTER (I) (OR) ETHYL ACETATE (I)
- . Waste code: U150
- . Waste name: L-PHENYLALANINE, 4-[BIS(2-CHLOROETHYL)AMINO]- (OR) MELPHALAN
- . Waste code: U151
- . Waste name: MERCURY
- . Waste code: U188
- . Waste name: PHENOL
- . Waste code: U206
- . Waste name: D-GLUCOSE, 2-DEOXY-2-[[METHYLNITROSOAMINO)-CARBONYL]AMINO]- (OR)
GLUCOPYRANOSE, 2-DEOXY-2-(3-METHYL-3-NITROSOUREIDO)-,D- (OR)
STREPTOZOTOCIN
- . Waste code: U237
- . Waste name: 2,4-(1H,3H)-PYRIMIDINEDIONE, 5-[BIS(2-CHLOROETHYL)AMINO]- (OR) URACIL
MUSTARD

Date form received by agency: 03/01/2008

Site name: NORTHWESTERN MEMORIAL HOSPITAL

Classification: Large Quantity Generator

MAP FINDINGS

Map ID
 Direction
 Distance
 Distance (ft.)Site

EDR ID Number
 EPA ID Number

Database(s)

NORTHWESTERN MEMORIAL HOSPITAL (Continued)

1000410548

Date form received by agency: 03/05/2007

Site name: NORTHWESTERN MEMORIAL HOSPITAL

Classification: Large Quantity Generator

. Waste code: D001

. Waste name: IGNITABLE WASTE

. Waste code: D002

. Waste name: CORROSIVE WASTE

. Waste code: D004

. Waste name: ARSENIC

. Waste code: D005

. Waste name: BARIUM

. Waste code: D006

. Waste name: CADMIUM

. Waste code: D007

. Waste name: CHROMIUM

. Waste code: D008

. Waste name: LEAD

. Waste code: D009

. Waste name: MERCURY

. Waste code: D010

. Waste name: SELENIUM

. Waste code: D011

. Waste name: SILVER

. Waste code: D022

. Waste name: CHLOROFORM

. Waste code: F001

. Waste name: THE FOLLOWING SPENT HALOGENATED SOLVENTS USED IN DEGREASING: TETRACHLOROETHYLENE, TRICHLOROETHYLENE, METHYLENE CHLORIDE, 1,1,1-TRICHLOROETHANE, CARBON TETRACHLORIDE AND CHLORINATED FLUOROCARBONS; ALL SPENT SOLVENT MIXTURES/BLENDS USED IN DEGREASING CONTAINING, BEFORE USE, A TOTAL OF TEN PERCENT OR MORE (BY VOLUME) OF ONE OR MORE OF THE ABOVE HALOGENATED SOLVENTS OR THOSE SOLVENTS LISTED IN F002, F004, AND F005; AND STILL BOTTOMS FROM THE RECOVERY OF THESE SPENT SOLVENTS AND SPENT SOLVENT MIXTURES.

. Waste code: F002

. Waste name: THE FOLLOWING SPENT HALOGENATED SOLVENTS: TETRACHLOROETHYLENE, METHYLENE CHLORIDE, TRICHLOROETHYLENE, 1,1,1-TRICHLOROETHANE, CHLOROBENZENE, 1,1,2-TRICHLORO-1,2,2-TRIFLUOROETHANE, ORTHO-DICHLOROBENZENE, TRICHLOROFLUOROMETHANE, AND 1,1,2, TRICHLOROETHANE; ALL SPENT SOLVENT MIXTURES/BLENDS CONTAINING, BEFORE USE, A TOTAL OF TEN PERCENT OR MORE (BY VOLUME) OF ONE OR MORE OF THE ABOVE HALOGENATED SOLVENTS OR THOSE SOLVENTS LISTED IN F001, F004, AND F005; AND STILL BOTTOMS FROM THE RECOVERY OF THESE SPENT SOLVENTS AND SPENT SOLVENT MIXTURES.

MAP FINDINGS

Map ID
 Direction
 Distance
 Distance (ft.)Site

EDR ID Number
 EPA ID Number

Database(s)

NORTHWESTERN MEMORIAL HOSPITAL (Continued)

1000410548

- . Waste code: F003
- . Waste name: THE FOLLOWING SPENT NONHALOGENATED SOLVENTS: XYLENE, ACETONE, ETHYL ACETATE, ETHYL BENZENE, ETHYL ETHER, METHYL ISOBUTYL KETONE, N-BUTYL ALCOHOL, CYCLOHEXANONE, AND METHANOL; ALL SPENT SOLVENT MIXTURES/BLENDS CONTAINING, BEFORE USE, ONLY THE ABOVE SPENT NONHALOGENATED SOLVENTS; AND ALL SPENT SOLVENT MIXTURES/BLENDS CONTAINING, BEFORE USE, ONE OR MORE OF THE ABOVE NONHALOGENATED SOLVENTS, AND A TOTAL OF TEN PERCENT OR MORE (BY VOLUME) OF ONE OR MORE OF THOSE SOLVENTS LISTED IN F001, F002, F004, AND F005; AND STILL BOTTOMS FROM THE RECOVERY OF THESE SPENT SOLVENTS AND SPENT SOLVENT MIXTURES.

- . Waste code: F005
- . Waste name: THE FOLLOWING SPENT NONHALOGENATED SOLVENTS: TOLUENE, METHYL ETHYL KETONE, CARBON DISULFIDE, ISOBUTANOL, PYRIDINE, BENZENE, 2-ETHOXYETHANOL, AND 2-NITROPROPANE; ALL SPENT SOLVENT MIXTURES/BLENDS CONTAINING, BEFORE USE, A TOTAL OF TEN PERCENT OR MORE (BY VOLUME) OF ONE OR MORE OF THE ABOVE NONHALOGENATED SOLVENTS OR THOSE SOLVENTS LISTED IN F001, F002, OR F004; AND STILL BOTTOMS FROM THE RECOVERY OF THESE SPENT SOLVENTS AND SPENT SOLVENT MIXTURES.

- . Waste code: U010
- . Waste name: AZIRINO [2',3':3,4]PYRROLO[1,2-A]INDOLE-4,7-DIONE, 6-AMINO-8-[[[(AMINOCARBONYL)OXY]METHYL]-1,1A,2,8,8A,8B-HEXAHYDRO-8A-MET OXY-5-METHYL-, [1AS-(1AALPHA, 8BETA, 8AALPHA, 8BALPHA)]- (OR) MITOMYCIN C

- . Waste code: U014
- . Waste name: AURAMINE (OR) BENZENAMINE, 4,4'-CARBONIMIDOYLBI[N,N-DIMETHYL-

- . Waste code: U035
- . Waste name: BENZENE BUTANOIC ACID, 4-[BIS(2-CHLOROETHYL)AMINO]- (OR) CHLORAMBUCIL

- . Waste code: U044
- . Waste name: CHLOROFORM (OR) METHANE, TRICHLORO-

- . Waste code: U058
- . Waste name: 2H-1,3,2-OXAZAPHOSPHORIN-2-AMINE, N,N-BIS(2-CHLOROETHYL)TETRAHYDRO-, 2-OXIDE (OR) CYCLOPHOSPHAMIDE

- . Waste code: U059
- . Waste name: 5,12-NAPHTHACENEDIONE, 8-ACETYL-10-[[[(3-AMINO-2,3,6-TRIDEOXY)-ALPHA-L-LYXO-HEXOPYRANOSYL)OXY]-,8,9,10-TETRAHYDRO-6,8,11-TRIHYDROXY-1-METHOXY-, (8S-CIS)- (OR) DAUNOMYCIN

Date form received by agency: 03/01/2006
 Site name: NORTHWESTERN MEMORIAL HOSPITAL
 Classification: Large Quantity Generator

Date form received by agency: 03/01/2004
 Site name: NORTHWESTERN MEMORIAL HOSPITAL
 Classification: Large Quantity Generator

Date form received by agency: 03/01/2002
 Site name: NORTHWESTERN MEMORIAL HOSPITAL
 Classification: Large Quantity Generator

MAP FINDINGS

Map ID
 Direction
 Distance
 Distance (ft.)Site

EDR ID Number

Database(s) EPA ID Number

NORTHWESTERN MEMORIAL HOSPITAL (Continued)

1000410548

Date form received by agency: 03/01/2000
 Site name: NORTHWESTERN MEMORIAL HOSPITAL
 Classification: Large Quantity Generator

Date form received by agency: 03/01/1996
 Site name: NORTHWESTERN MEMORIAL HOSPITAL
 Classification: Large Quantity Generator

Date form received by agency: 03/01/1994
 Site name: NORTHWESTERN MEMORIAL HOSPITAL
 Classification: Large Quantity Generator

Date form received by agency: 03/01/1992
 Site name: NORTHWESTERN MEMORIAL HOSPITAL
 Classification: Large Quantity Generator

Date form received by agency: 02/28/1990
 Site name: NORTHWESTERN MEMORIAL HOSPITAL
 Classification: Large Quantity Generator

Date form received by agency: 05/02/1988
 Site name: NORTHWESTERN MEMORIAL HOSPITAL
 Classification: Large Quantity Generator

. Waste code: D000
 . Waste name: Not Defined

. Waste code: D001
 . Waste name: IGNITABLE WASTE

. Waste code: D002
 . Waste name: CORROSIVE WASTE

. Waste code: D003
 . Waste name: REACTIVE WASTE

. Waste code: F003
 . Waste name: THE FOLLOWING SPENT NONHALOGENATED SOLVENTS: XYLENE, ACETONE, ETHYL ACETATE, ETHYL BENZENE, ETHYL ETHER, METHYL ISOBUTYL KETONE, N-BUTYL ALCOHOL, CYCLOHEXANONE, AND METHANOL; ALL SPENT SOLVENT MIXTURES/BLENDS CONTAINING, BEFORE USE, ONLY THE ABOVE SPENT NONHALOGENATED SOLVENTS; AND ALL SPENT SOLVENT MIXTURES/BLENDS CONTAINING, BEFORE USE, ONE OR MORE OF THE ABOVE NONHALOGENATED SOLVENTS, AND A TOTAL OF TEN PERCENT OR MORE (BY VOLUME) OF ONE OR MORE OF THOSE SOLVENTS LISTED IN F001, F002, F004, AND F005; AND STILL BOTTOMS FROM THE RECOVERY OF THESE SPENT SOLVENTS AND SPENT SOLVENT MIXTURES.

Biennial Reports:

Last Biennial Reporting Year: 2013

Annual Waste Handled:

Waste code: D001
 Waste name: IGNITABLE HAZARDOUS WASTES ARE THOSE WASTES WHICH HAVE A FLASHPOINT OF LESS THAN 140 DEGREES FAHRENHEIT AS DETERMINED BY A PENSKEY-MARTENS CLOSED CUP FLASH POINT TESTER. ANOTHER METHOD OF DETERMINING THE FLASH POINT OF A WASTE IS TO REVIEW THE MATERIAL SAFETY DATA SHEET,

MAP FINDINGS

Map ID
 Direction
 Distance
 Distance (ft.)Site

EDR ID Number

Database(s) EPA ID Number

NORTHWESTERN MEMORIAL HOSPITAL (Continued)

1000410548

Amount (Lbs): WHICH CAN BE OBTAINED FROM THE MANUFACTURER OR DISTRIBUTOR OF THE MATERIAL. LACQUER THINNER IS AN EXAMPLE OF A COMMONLY USED SOLVENT WHICH WOULD BE CONSIDERED AS IGNITABLE HAZARDOUS WASTE.
146840.4

Waste code: D002
 Waste name: A WASTE WHICH HAS A PH OF LESS THAN 2 OR GREATER THAN 12.5 IS CONSIDERED TO BE A CORROSIVE HAZARDOUS WASTE. SODIUM HYDROXIDE, A CAUSTIC SOLUTION WITH A HIGH PH, IS OFTEN USED BY INDUSTRIES TO CLEAN OR DEGREASE PARTS. HYDROCHLORIC ACID, A SOLUTION WITH A LOW PH, IS USED BY MANY INDUSTRIES TO CLEAN METAL PARTS PRIOR TO PAINTING. WHEN THESE CAUSTIC OR ACID SOLUTIONS BECOME CONTAMINATED AND MUST BE DISPOSED, THE WASTE WOULD BE A CORROSIVE HAZARDOUS WASTE.

Amount (Lbs): 1753.6

Waste code: D007
 Waste name: CHROMIUM
 Amount (Lbs): 32822

Waste code: D009
 Waste name: MERCURY
 Amount (Lbs): 135020.5

Waste code: D010
 Waste name: SELENIUM
 Amount (Lbs): 32822

Waste code: D024
 Waste name: M-CRESOL
 Amount (Lbs): 32822

Waste code: F003
 Waste name: THE FOLLOWING SPENT NON-HALOGENATED SOLVENTS: XYLENE, ACETONE, ETHYL ACETATE, ETHYL BENZENE, ETHYL ETHER, METHYL ISOBUTYL KETONE, N-BUTYL ALCOHOL, CYCLOHEXANONE, AND METHANOL; ALL SPENT SOLVENT MIXTURES/BLENDS CONTAINING, BEFORE USE, ONLY THE ABOVE SPENT NON-HALOGENATED SOLVENTS; AND ALL SPENT SOLVENT MIXTURES/BLENDS CONTAINING, BEFORE USE, ONE OR MORE OF THE ABOVE NON-HALOGENATED SOLVENTS, AND, A TOTAL OF TEN PERCENT OR MORE (BY VOLUME) OF ONE OR MORE OF THOSE SOLVENTS LISTED IN F001, F002, F004, AND F005, AND STILL BOTTOMS FROM THE RECOVERY OF THESE SPENT SOLVENTS AND SPENT SOLVENT MIXTURES.
 Amount (Lbs): 113993.4

Waste code: LABP
 Waste name: LAB PACK
 Amount (Lbs): 11096.8

Waste code: P012
 Waste name: ARSENIC OXIDE AS2O3
 Amount (Lbs): 13

Waste code: P105
 Waste name: SODIUM AZIDE
 Amount (Lbs): 1302

Waste code: U122

MAP FINDINGS

Map ID
 Direction
 Distance
 Distance (ft.)Site

EDR ID Number
 EPA ID Number

Database(s)

NORTHWESTERN MEMORIAL HOSPITAL (Continued)

1000410548

Waste name: FORMALDEHYDE
 Amount (Lbs): 42

Facility Has Received Notices of Violations:

Regulation violated: SR - 722.134(a)
 Area of violation: Generators - Pre-transport
 Date violation determined: 05/31/1994
 Date achieved compliance: 08/19/1994
 Violation lead agency: State
 Enforcement action: VIOLATION NOTICE (VN)
 Enforcement action date: 06/23/1994
 Enf. disposition status: Not reported
 Enf. disp. status date: Not reported
 Enforcement lead agency: State
 Proposed penalty amount: Not reported
 Final penalty amount: Not reported
 Paid penalty amount: Not reported

Evaluation Action Summary:

Evaluation date: 04/12/2011
 Evaluation: COMPLIANCE EVALUATION INSPECTION ON-SITE
 Area of violation: Not reported
 Date achieved compliance: Not reported
 Evaluation lead agency: State

Evaluation date: 02/28/2007
 Evaluation: COMPLIANCE EVALUATION INSPECTION ON-SITE
 Area of violation: Not reported
 Date achieved compliance: Not reported
 Evaluation lead agency: State

Evaluation date: 05/31/1994
 Evaluation: COMPLIANCE EVALUATION INSPECTION ON-SITE
 Area of violation: Generators - Pre-transport
 Date achieved compliance: 08/19/1994
 Evaluation lead agency: State

N45
West
1/8-1/4
0.136 mi.
720 ft.

21 E HURON ST
CHICAGO, IL 60611

Site 2 of 2 in cluster N

EDR Hist Cleaner 1015016534
N/A

EDR Historical Cleaners:

Name: P CRYSTAL CLEANERS
 Year: 2006
 Address: 21 E HURON ST

Name: P CRYSTAL CLEANERS
 Year: 2008
 Address: 21 E HURON ST

Name: P CRYSTAL CLEANERS
 Year: 2010
 Address: 21 E HURON ST

Name: P CRYSTAL CLEANERS

MAP FINDINGS

Map ID
 Direction
 Distance
 Distance (ft.)Site
 Database(s)
 EPA ID Number

(Continued)

1015016534

Year: 2011
 Address: 21 E HURON ST
 Name: P CRYSTAL CLEANERS
 Year: 2012
 Address: 21 E HURON ST

L46 SW
1/8-1/4
0.138 mi.
728 ft.
HIFFMAN SCHAFFER ANDERSON
6030 NORTH RUSH ST.
CHICAGO, IL 60611
Site 3 of 3 in cluster L

LUST S104002254
N/A

LUST:
 Incident Num: 942063
 IL EPA Id: 0316005325
 Product: Gasoline
 IEMA Date: 09/09/1994
 Project Manager: Harlow
 Project Manager Phone: (217) 524-7650
 Email: Robert.Harlow@illinois.gov
 PRP Name: Hiffman Schaffer Anderson
 PRP Contact: Stephen Uhlarik
 PRP Address: 180 North Wacker Dr.
 PRP City,St,Zip: Chicago, IL 60606
 PRP Phone: Not reported
 Site Classification: Not reported
 Section 57.5(g) Letter: 732
 Date Section 57.5(g) Letter: 11/04/1994
 Non LUST Determination Letter: Not reported
 20 Report Received: Not reported
 45 Report Received: Not reported
NFA/NFR Letter: Not reported
 NFR Date Recorded: Not reported

P47 NNE
1/8-1/4
0.138 mi.
731 ft.
OLYMPIA CLEANERS
151 E CHICAGO AVE
CHICAGO, IL
Site 1 of 2 in cluster P

EDR Hist Cleaner 1009188068
N/A

EDR Historical Cleaners:
 Name: OLYMPIA CLEANERS
 Year: 2003
 Type: CLEANERS
 Name: OLYMPIA CLEANERS
 Year: 2011
 Address: 151 E CHICAGO AVE
 Name: OLYMPIA CLEANERS
 Year: 2012
 Address: 151 E CHICAGO AVE

MAP FINDINGS

Map ID			EDR ID Number
Direction			
Distance			
Distance (ft.)	Site	Database(s)	EPA ID Number

P48		EDR Hist Cleaner	1015000509
NNE	161 E CHICAGO AVE		
1/8-1/4	CHICAGO, IL 60611		N/A
0.141 mi.			
742 ft.	Site 2 of 2 in cluster P		

EDR Historical Cleaners:

Name:	OLYMPIA CLEANERS
Year:	2010
Address:	161 E CHICAGO AVE

49		EDR Hist Auto	1015348151
ESE	233 E ERIE ST		
1/8-1/4	CHICAGO, IL 60611		N/A
0.141 mi.			
746 ft.			

EDR Historical Auto Stations:

Name:	MARATHON AUTO CENTER
Year:	2007
Address:	233 E ERIE ST
Name:	MARATHON AUTO CENTER
Year:	2008
Address:	233 E ERIE ST
Name:	MARATHON AUTO CENTER
Year:	2011
Address:	233 E ERIE ST

O50	CHILDREN'S MEMORIAL HOSPITAL	LUST	S109147771
ENE	216 EAST SUPERIOR		
1/8-1/4	CHICAGO, IL 60611		N/A
0.141 mi.			
747 ft.	Site 2 of 4 in cluster O		

LUST:

Incident Num:	20080754
IL EPA Id:	0316085735
Product:	Other Petroleum
IEMA Date:	05/29/2008
Project Manager:	Kaiser
Project Manager Phone:	(217) 524-4650
Email:	Karl.Kaiser@illinois.gov
PRP Name:	Not reported
PRP Contact:	Not reported
PRP Address:	Not reported
PRP City,St,Zip:	Not reported
PRP Phone:	Not reported
Site Classification:	Not reported
Section 57.5(g) Letter:	734
Date Section 57.5(g) Letter:	Not reported
Non LUST Determination Letter:	Not reported
20 Report Received:	06/09/2008
45 Report Received:	07/18/2008
NFA/NFR Letter:	07/29/2008
NFR Date Recorded:	08/08/2008

MAP FINDINGS

Map ID Direction Distance Distance (ft.) Site Database(s) EPA ID Number EDR ID Number

O51 CHILDREN'S MEMORIAL HOSPITAL RGA LUST S115501963
ENE 216 EAST SUPERIOR N/A
1/8-1/4 CHICAGO, IL
0.141 mi.
747 ft. Site 3 of 4 in cluster O

RGA LUST:

2012	CHILDREN'S MEMORIAL HOSPITAL	216 EAST SUPERIOR
2011	CHILDREN'S MEMORIAL HOSPITAL	216 EAST SUPERIOR
2010	CHILDREN'S MEMORIAL HOSPITAL	216 EAST SUPERIOR
2009	CHILDREN'S MEMORIAL HOSPITAL	216 EAST SUPERIOR
2008	CHILDREN'S MEMORIAL HOSPITAL	216 EAST SUPERIOR

O52 CONSTRUCTION SITE UST U004126697
ENE 216 E. SUPERIOR N/A
1/8-1/4 CHICAGO, IL 60611
0.141 mi.
747 ft. Site 4 of 4 in cluster O

UST:

Facility ID: 2044060
 Facility Status: EXEMPT
Facility Type: PRIVATE INSTITUTION
 Owner Id: U0004569
 Owner Name: Children's Memorial Hospital
 Owner Address: 225 E. Chicago Avenue
 Owner City,St,Zip: Chicago, IL 60611

Tank Number: 1
Tank Status: Exempt from registration
 Tank Capacity: 1000
 Tank Substance: Heating Oil
 Last Used Date: 12/31/1973
 OSFM First Notify Date: Not reported
 Red Tag Issue Date: Not reported
 Install Date: Not reported
Green Tag Decal: Not reported
Green Tag Issue Date: Not reported
Green Tag Expire Date: Not reported
 Fee Due: Not reported
 Motor Fuel Permit Inspection Date: Not reported
 Motor Fuel Permit Expiration Date: Not reported
 MOTOR FUEL TYPE: Not reported
 Pending Nov: N
 IEMA: 08-0754
 Equipment Type: Not reported
 Equipment: Not reported
 Last Passing Date: Not reported
 Test Expire Date: Not reported

Tank Number: 2
Tank Status: Exempt from registration
 Tank Capacity: 1000
 Tank Substance: Heating Oil
 Last Used Date: 12/31/1973
 OSFM First Notify Date: 8/13/2008
 Red Tag Issue Date: Not reported
 Install Date: Not reported
Green Tag Decal: Not reported
Green Tag Issue Date: Not reported

MAP FINDINGS

Map ID
 Direction
 Distance
 Distance (ft.)Site

EDR ID Number
 EPA ID Number

Database(s)

CONSTRUCTION SITE (Continued)

U004126697

Green Tag Expire Date:	Not reported
Fee Due:	Not reported
Motor Fuel Permit Inspection Date:	Not reported
Motor Fuel Permit Expiration Date:	Not reported
MOTOR FUEL TYPE:	Not reported
Pending Nov:	N
IEMA:	08-0754
Equipment Type:	Not reported
Equipment:	Not reported
Last Passing Date:	Not reported
Test Expire Date:	Not reported

Q53
 North
 1/8-1/4
 0.141 mi.
 747 ft.

PARK HYATT HOTEL
800 NORTH MICHIGAN AVE.
CHICAGO, IL

RGALUST S115515254
N/A

Site 1 of 5 in cluster Q

RGALUST:

2012	PARK HYATT HOTEL	800 NORTH MICHIGAN AVE.
2011	PARK HYATT HOTEL	800 NORTH MICHIGAN AVE.
2010	PARK HYATT HOTEL	800 NORTH MICHIGAN AVE.
2009	PARK HYATT HOTEL	800 NORTH MICHIGAN AVE.
2008	PARK HYATT HOTEL	800 NORTH MICHIGAN AVE.
2007	PARK HYATT HOTEL	800 NORTH MICHIGAN AVE.
2006	PARK HYATT HOTEL	800 NORTH MICHIGAN AVE.
2005	PARK HYATT HOTEL	800 NORTH MICHIGAN AVE.
2004	PARK HYATT HOTEL	800 NORTH MICHIGAN AVE.
2003	PARK HYATT HOTEL	800 NORTH MICHIGAN AVE.
2002	PARK HYATT HOTEL	800 NORTH MICHIGAN AVE.
2001	PARK HYATT HOTEL	800 NORTH MICHIGAN AVE.
2000	PARK HYATT HOTEL	800 NORTH MICHIGAN AVE.

Q54
 North
 1/8-1/4
 0.141 mi.
 747 ft.

PARK HYATT HOTEL
800 NORTH MICHIGAN AVE.
CHICAGO, IL 60611

LUST S104523024
N/A

Site 2 of 5 in cluster Q

LUST:

Incident Num:	941863
IL EPA Id:	0316085170
Product:	Fuel Oil
IEMA Date:	08/17/1994
Project Manager:	Davison
Project Manager Phone:	Not reported
Email:	Not reported
PRP Name:	Park Hyatt Hotel
PRP Contact:	Ralph Ray
PRP Address:	800 North Michigan Ave.
PRP City,St,Zip:	Chicago, IL 60611
PRP Phone:	Not reported
Site Classification:	Not reported
Section 57.5(g) Letter:	732
Date Section 57.5(g) Letter:	Not reported
Non LUST Determination Letter:	Not reported
20 Report Received:	11/18/1994

MAP FINDINGS

Map ID		EDR ID Number
Direction		
Distance		
Distance (ft.)	Site	Database(s) EPA ID Number

PARK HYATT HOTEL (Continued)

S104523024

45 Report Received: 11/18/1994
NFA/NFR Letter: 05/07/1996
 NFR Date Recorded: Not reported

Q55 **PARK HYATT**
North **800 N MICHIGAN AVE PARK HYATT WATER TOWER ASSOC**
1/8-1/4 **CHICAGO, IL 60611**
0.141 mi.
747 ft. **Site 3 of 5 in cluster Q**

UST **U000791815**
N/A

UST:
 Facility ID: 2030318
 Facility Status: CLOSED
Facility Type: NONE
 Owner Id: U0019854
 Owner Name: Metric Partners
 Owner Address: 950 Tower Ln
 Owner City,St,Zip: Foster City, CA 94404

Tank Number: 1
Tank Status: Removed
 Tank Capacity: 20000
 Tank Substance: Heating Oil
 Last Used Date: 2/1/1980
 OSFM First Notify Date: 6/10/1992
 Red Tag Issue Date: Not reported
 Install Date: Not reported
Green Tag Decal: Not reported
Green Tag Issue Date: Not reported
Green Tag Expire Date: Not reported
 Fee Due: Not reported
 Motor Fuel Permit Inspection Date: Not reported
 Motor Fuel Permit Expiration Date: Not reported
 MOTOR FUEL TYPE: Not reported
 Pending Nov: N
 IEMA: 94-1863
 Equipment Type: Not reported
 Equipment: Not reported
 Last Passing Date: Not reported
 Test Expire Date: Not reported

Q56 **PARK HYATT HOTEL**
North **800 N MICHIGAN AVE**
1/8-1/4 **CHICAGO, IL 60611**
0.141 mi.
747 ft. **Site 4 of 5 in cluster Q**

RCRA-CESQG **1004694396**
FINDS **ILD984908566**
ECHO

RCRA-CESQG:
 Date form received by agency: 12/03/1992
 Facility name: PARK HYATT HOTEL
 Facility address: 800 N MICHIGAN AVE
 CHICAGO, IL 60611
 EPA ID: ILD984908566
 Contact: RALPH RAY
 Contact address: 800 N MICHIGAN AVE
 CHICAGO, IL 60611

MAP FINDINGS

Map ID
 Direction
 Distance
 Distance (ft.)Site

EDR ID Number
 EPA ID Number

Database(s)

PARK HYATT HOTEL (Continued)

1004694396

Contact country: US
 Contact telephone: (312) 649-2465
 Contact email: Not reported
 EPA Region: 05
 Classification: Conditionally Exempt Small Quantity Generator
 Description: Handler: generates 100 kg or less of hazardous waste per calendar month, and accumulates 1000 kg or less of hazardous waste at any time; or generates 1 kg or less of acutely hazardous waste per calendar month, and accumulates at any time: 1 kg or less of acutely hazardous waste; or 100 kg or less of any residue or contaminated soil, waste or other debris resulting from the cleanup of a spill, into or on any land or water, of acutely hazardous waste; or generates 100 kg or less of any residue or contaminated soil, waste or other debris resulting from the cleanup of a spill, into or on any land or water, of acutely hazardous waste during any calendar month, and accumulates at any time: 1 kg or less of acutely hazardous waste; or 100 kg or less of any residue or contaminated soil, waste or other debris resulting from the cleanup of a spill, into or on any land or water, of acutely hazardous waste

Owner/Operator Summary:
 Owner/operator name: METRIC PARTNERS
 Owner/operator address: 950 TOWER LN
 FOSTER CITY, CA 94404
 Owner/operator country: Not reported
 Owner/operator telephone: (415) 378-7000
 Legal status: Private
 Owner/Operator Type: Owner
 Owner/Op start date: Not reported
 Owner/Op end date: Not reported

Handler Activities Summary:
 U.S. importer of hazardous waste: No
 Mixed waste (haz. and radioactive): No
 Recycler of hazardous waste: No
 Transporter of hazardous waste: No
 Treater, storer or disposer of HW: No
 Underground injection activity: No
 On-site burner exemption: No
 Furnace exemption: No
 Used oil fuel burner: No
 Used oil processor: No
 User oil refiner: No
 Used oil fuel marketer to burner: No
 Used oil Specification marketer: No
 Used oil transfer facility: No
 Used oil transporter: No

. Waste code: D001
 . Waste name: IGNITABLE WASTE
 . Waste code: D002
 . Waste name: CORROSIVE WASTE

Violation Status: No violations found

MAP FINDINGS

Map ID			EDR ID Number
Direction			
Distance			
Distance (ft.)	Site	Database(s)	EPA ID Number

PARK HYATT HOTEL (Continued)

1004694396

FINDS:

Registry ID: 110007548387

Environmental Interest/Information System

ACES (Illinois - Agency Compliance And Enforcement System) is the Illinois EPA Project to facilitate the permitting operations

RCRAInfo is a national information system that supports the Resource Conservation and Recovery Act (RCRA) program through the tracking of events and activities related to facilities that generate, transport, and treat, store, or dispose of hazardous waste. RCRAInfo allows RCRA program staff to track the notification, permit, compliance, and corrective action activities required under RCRA.

ECHO:

Envid: 1004694396
 Registry ID: 110007548387
 DFR URL: http://echo.epa.gov/detailed_facility_report?fid=110007548387

S57	FISHER FRANK F	EDR Hist Cleaner	1009206602
SSW	614 RUSH		N/A
1/8-1/4	CHICAGO, IL		
0.144 mi.			
760 ft.	Site 1 of 3 in cluster S		

EDR Historical Cleaners:

Name: FISHER FRANK F
 Year: 1928
 Type: CLEANERS GARMENTS CURTAINS AND DRAPERIES

M58	WABASH HOTEL OPERATING COMPANY	UST	U003667788
WSW	660-678 N WABASH		N/A
1/8-1/4	CHICAGO, IL 60611		
0.145 mi.			
767 ft.	Site 4 of 4 in cluster M		

UST:

Facility ID: 2036602
 Facility Status: EXEMPT
Facility Type: NONE
 Owner Id: U0026785
 Owner Name: Wabash Hotel Operating Company
 Owner Address: 660-678 N Wabash
 Owner City,St,Zip: Chicago, IL 60611

Tank Number: 1
Tank Status: Exempt from registration
 Tank Capacity: 7000
 Tank Substance: Heating Oil
 Last Used Date: 12/31/1973
 OSFM First Notify Date: 1/1/1902
 Red Tag Issue Date: Not reported
 Install Date: Not reported

MAP FINDINGS

Map ID
 Direction
 Distance
 Distance (ft.)Site

EDR ID Number
 EPA ID Number

Database(s)

WABASH HOTEL OPERATING COMPANY (Continued)

U003667788

Green Tag Decal:	Not reported
Green Tag Issue Date:	Not reported
Green Tag Expire Date:	Not reported
Fee Due:	Not reported
Motor Fuel Permit Inspection Date:	Not reported
Motor Fuel Permit Expiration Date:	Not reported
MOTOR FUEL TYPE:	Not reported
Pending Nov:	N
IEMA:	Not reported
Equipment Type:	Not reported
Equipment:	Not reported
Last Passing Date:	Not reported
Test Expire Date:	Not reported

Q59
NNW
1/8-1/4
0.146 mi.
773 ft.

MORGAN K E A K
803 TOWER BLDG
CHICAGO, IL

EDR Hist Cleaner

1009198433
N/A

Site 5 of 5 in cluster Q

EDR Historical Cleaners:

Name:	MORGAN K E A K
Year:	1928
Type:	LAUNDRIES

60
South
1/8-1/4
0.149 mi.
789 ft.

ANN TAYLOR 0547
600 N MICHIGAN AVE
CHICAGO, IL 60611

RCRA-SQG

1010784325
ILR000153106

RCRA-SQG:

Date form received by agency:	04/22/2008
Facility name:	ANN TAYLOR 0547
Facility address:	600 N MICHIGAN AVE CHICAGO, IL 60611
EPA ID:	ILR000153106
Contact:	STORE MGR
Contact address:	Not reported
Contact country:	US
Contact telephone:	(312) 587-8301
Contact email:	Not reported
EPA Region:	05
Classification:	Small Small Quantity Generator
Description:	Handler: generates more than 100 and less than 1000 kg of hazardous waste during any calendar month and accumulates less than 6000 kg of hazardous waste at any time; or generates 100 kg or less of hazardous waste during any calendar month, and accumulates more than 1000 kg of hazardous waste at any time

Owner/Operator Summary:

Owner/operator name:	ANN TAYLOR
Owner/operator address:	476 WHEELERS FARM RD MILFORD, CT 06461
Owner/operator country:	US

MAP FINDINGS

Map ID
 Direction
 Distance
 Distance (ft.)Site

EDR ID Number
 EPA ID Number

Database(s)

ANN TAYLOR 0547 (Continued)

1010784325

Owner/operator telephone: Not reported
 Legal status: Private
 Owner/Operator Type: Owner
 Owner/Op start date: 12/08/1999
 Owner/Op end date: Not reported

Owner/operator name: ANN TAYLOR
 Owner/operator address: 476 WHEELERS FARM RD
 MILFORD, CT 06461

Owner/operator country: US
 Owner/operator telephone: Not reported
 Legal status: Private
 Owner/Operator Type: Operator
 Owner/Op start date: 12/08/1999
 Owner/Op end date: Not reported

Handler Activities Summary:

U.S. importer of hazardous waste: No
 Mixed waste (haz. and radioactive): No
 Recycler of hazardous waste: No
 Transporter of hazardous waste: No
 Treater, storer or disposer of HW: No
 Underground injection activity: No
 On-site burner exemption: No
 Furnace exemption: No
 Used oil fuel burner: No
 Used oil processor: No
 User oil refiner: No
 Used oil fuel marketer to burner: No
 Used oil Specification marketer: No
 Used oil transfer facility: No
 Used oil transporter: No

. Waste code: D001
 . Waste name: IGNITABLE WASTE

Violation Status: No violations found

**R61
 WNW
 1/8-1/4
 0.155 mi.
 818 ft.**

**743 N WABASH AVE
 CHICAGO, IL 60611
 Site 1 of 6 in cluster R**

**EDR Hist Cleaner 1009188081
 N/A**

EDR Historical Cleaners:

Name: ONE HOUR CLEANERS
 Year: 2003
 Type: CLEANERS

Name: ONE HOUR CLEANER
 Year: 2001
 Address: 743 N WABASH AVE

Name: ONE HOUR CLEANERS
 Year: 2003
 Address: 743 N WABASH AVE

MAP FINDINGS

Map ID
 Direction
 Distance
 Distance (ft.)Site

EDR ID Number
 EPA ID Number

Database(s)

ONE HOUR CLEANERS (Continued)

1000688698

ORTHO-DICHLOROBENZENE, TRICHLOROFLUOROMETHANE, AND 1,1,2, TRICHLOROETHANE; ALL SPENT SOLVENT MIXTURES/BLENDS CONTAINING, BEFORE USE, A TOTAL OF TEN PERCENT OR MORE (BY VOLUME) OF ONE OR MORE OF THE ABOVE HALOGENATED SOLVENTS OR THOSE SOLVENTS LISTED IN F001, F004, AND F005; AND STILL BOTTOMS FROM THE RECOVERY OF THESE SPENT SOLVENTS AND SPENT SOLVENT MIXTURES.

Violation Status: No violations found

FINDS:

Registry ID: 110009380179

Environmental Interest/Information System

ACES (Illinois - Agency Compliance And Enforcement System) is the Illinois EPA Project to facilitate the permitting operations

RCRAInfo is a national information system that supports the Resource Conservation and Recovery Act (RCRA) program through the tracking of events and activities related to facilities that generate, transport, and treat, store, or dispose of hazardous waste. RCRAInfo allows RCRA program staff to track the notification, permit, compliance, and corrective action activities required under RCRA.

ECHO:

Envid: 1000688698
 Registry ID: 110009380179
 DFR URL: http://echo.epa.gov/detailed_facility_report?fid=110009380179

R63
WNW
1/8-1/4
0.156 mi.
823 ft.

745 N WABASH AVE
CHICAGO, IL 60611

EDR Hist Cleaner 1015093154
N/A

Site 3 of 6 in cluster R

EDR Historical Cleaners:

Name: WABASH CLEANERS
 Year: 2010
 Address: 745 N WABASH AVE

R64
WNW
1/8-1/4
0.157 mi.
829 ft.

LINCOLN NATIONAL INVESTMENT CO.
747 NORTH WABASH AVE.
CHICAGO, IL

RGA LUST S115511523
N/A

Site 4 of 6 in cluster R

RGA LUST:

2012	LINCOLN NATIONAL INVESTMENT CO.	747 NORTH WABASH AVE.
2011	LINCOLN NATIONAL INVESTMENT CO.	747 NORTH WABASH AVE.
2010	LINCOLN NATIONAL INVESTMENT CO.	747 NORTH WABASH AVE.
2009	LINCOLN NATIONAL INVESTMENT CO.	747 NORTH WABASH AVE.
2008	LINCOLN NATIONAL INVESTMENT CO.	747 NORTH WABASH AVE.
2007	LINCOLN NATIONAL INVESTMENT CO.	747 NORTH WABASH AVE.
2006	LINCOLN NATIONAL INVESTMENT CO.	747 NORTH WABASH AVE.
2005	LINCOLN NATIONAL INVESTMENT CO.	747 NORTH WABASH AVE.

MAP FINDINGS

Map ID
 Direction
 Distance
 Distance (ft.)Site

EDR ID Number
 EPA ID Number

Database(s)

LINCOLN NATIONAL INVESTMENT CO. (Continued)

S115511523

2004	LINCOLN NATIONAL INVESTMENT CO.	747 NORTH WABASH AVE.
2003	LINCOLN NATIONAL INVESTMENT CO.	747 NORTH WABASH AVE.
2002	LINCOLN NATIONAL INVESTMENT CO.	747 NORTH WABASH AVE.
2001	LINCOLN NATIONAL INVESTMENT CO.	747 NORTH WABASH AVE.
2000	LINCOLN NATIONAL INVESTMENT CO.	747 NORTH WABASH AVE.

S65
SSW
 1/8-1/4
 0.164 mi.
 864 ft.

600 MICHIGAN LLC
100 E OHIO
CHICAGO, IL 60606
Site 2 of 3 in cluster S

UST U003104581
N/A

UST:

Facility ID: 2036950
 Facility Status: EXEMPT
Facility Type: NONE
 Owner Id: U0027078
 Owner Name: John Buck Comapny
 Owner Address: One N. Wacker Drive
 Owner City,St,Zip: Chicago, IL 60606

Tank Number: 1
Tank Status: Exempt from registration
 Tank Capacity: 9000
 Tank Substance: Heating Oil
 Last Used Date: 1/1/1970
 OSFM First Notify Date: 1/1/1902
 Red Tag Issue Date: Not reported
 Install Date: Not reported
Green Tag Decal: Not reported
Green Tag Issue Date: Not reported
Green Tag Expire Date: Not reported
 Fee Due: Not reported
 Motor Fuel Permit Inspection Date: Not reported
 Motor Fuel Permit Expiration Date: Not reported
 MOTOR FUEL TYPE: Not reported
 Pending Nov: N
 IEMA: Not reported
 Equipment Type: Not reported
 Equipment: Not reported
 Last Passing Date: Not reported
 Test Expire Date: Not reported

Tank Number: 1
Tank Status: Exempt from registration
 Tank Capacity: 9000
 Tank Substance: Diesel Fuel
 Last Used Date: 1/1/1970
 OSFM First Notify Date: 6/6/1995
 Red Tag Issue Date: Not reported
 Install Date: Not reported
Green Tag Decal: Not reported
Green Tag Issue Date: Not reported
Green Tag Expire Date: Not reported
 Fee Due: Not reported
 Motor Fuel Permit Inspection Date: Not reported
 Motor Fuel Permit Expiration Date: Not reported
 MOTOR FUEL TYPE: Not reported

MAP FINDINGS

Map ID
 Direction
 Distance
 Distance (ft.)Site
 Database(s)
 EPA ID Number
 EDR ID Number

600 MICHIGAN LLC (Continued)

U003104581

Pending Nov: N
 IEMA: Not reported
 Equipment Type: Not reported
 Equipment: Not reported
 Last Passing Date: Not reported
 Test Expire Date: Not reported

**66
 ESE
 1/8-1/4
 0.164 mi.
 865 ft.**

**226 E ONTARIO ST
 CHICAGO, IL 60611**

**EDR Hist Cleaner 1009184450
 N/A**

EDR Historical Cleaners:

Name: PRESS THIS CLEANERS & LAUNDRY
 Year: 2003
 Type: LAUNDRIES

Name: COAST CLEANERS
 Year: 2010
 Address: 226 E ONTARIO ST

Name: COAST CLEANERS
 Year: 2011
 Address: 226 E ONTARIO ST

Name: COAST CLEANERS
 Year: 2012
 Address: 226 E ONTARIO ST

**S67
 SSW
 1/8-1/4
 0.165 mi.
 869 ft.**

**GOLDBERG PHILLIP
 111 E OHIO
 CHICAGO, IL**

**EDR Hist Cleaner 1009205327
 N/A**

Site 3 of 3 in cluster S

EDR Historical Cleaners:

Name: GOLDBERG PHILLIP
 Year: 1928
 Type: CLOTHES PRESSERS AND CLEANERS

**R68
 WNW
 1/8-1/4
 0.165 mi.
 869 ft.**

**25 E SUPERIOR ST
 CHICAGO, IL 60611**

**EDR Hist Cleaner 1015027707
 N/A**

Site 5 of 6 in cluster R

EDR Historical Cleaners:

Name: FORDHAM CRYSTAL CLEANERS
 Year: 2010
 Address: 25 E SUPERIOR ST

Name: FORDHAM CRYSTAL CLEANERS
 Year: 2011
 Address: 25 E SUPERIOR ST

MAP FINDINGS

Map ID
 Direction
 Distance
 Distance (ft.)Site

EDR ID Number
 EPA ID Number

Database(s)

(Continued)

1015027707

Name: FORDHAM CRYSTAL CLEANERS
 Year: 2012
 Address: 25 E SUPERIOR ST

R69
WNW
1/8-1/4
0.165 mi.
869 ft.
CONSTRUCTION SITE
25 E SUPERIOR
CHICAGO, IL 60611
Site 6 of 6 in cluster R

UST **U003763021**
N/A

UST:

Facility ID: 2040328
 Facility Status: EXEMPT
Facility Type: NONE
 Owner Id: U0029904
 Owner Name: Fordham 65 E Goethe LLC
 Owner Address: 15 E Huron
 Owner City,St,Zip: Chicago, IL 60611

Tank Number: 1
Tank Status: Exempt from registration
 Tank Capacity: 1500
 Tank Substance: Heating Oil
 Last Used Date: 12/31/1973
 OSFM First Notify Date: 3/8/2001
 Red Tag Issue Date: Not reported
 Install Date: Not reported
Green Tag Decal: Not reported
Green Tag Issue Date: Not reported
Green Tag Expire Date: Not reported
 Fee Due: Not reported
 Motor Fuel Permit Inspection Date: Not reported
 Motor Fuel Permit Expiration Date: Not reported
 MOTOR FUEL TYPE: Not reported
 Pending Nov: N
 IEMA: Not reported
 Equipment Type: Not reported
 Equipment: Not reported
 Last Passing Date: Not reported
 Test Expire Date: Not reported

Tank Number: 2
Tank Status: Exempt from registration
 Tank Capacity: 1000
 Tank Substance: Heating Oil
 Last Used Date: 12/31/1973
 OSFM First Notify Date: 3/8/2001
 Red Tag Issue Date: Not reported
 Install Date: Not reported
Green Tag Decal: Not reported
Green Tag Issue Date: Not reported
Green Tag Expire Date: Not reported
 Fee Due: Not reported
 Motor Fuel Permit Inspection Date: Not reported
 Motor Fuel Permit Expiration Date: Not reported
 MOTOR FUEL TYPE: Not reported
 Pending Nov: N

MAP FINDINGS

Map ID
 Direction
 Distance
 Distance (ft.)Site

EDR ID Number
 EPA ID Number

Database(s)

CONSTRUCTION SITE (Continued)

U003763021

IEMA: Not reported
 Equipment Type: Not reported
 Equipment: Not reported
 Last Passing Date: Not reported
 Test Expire Date: Not reported

T70
SSE
1/8-1/4
0.169 mi.
893 ft.

STATS-IT INC
200 E OHIO ST
CHICAGO, IL 60611

RCRA-SQG 1000824013
FINDS ILD984903757
ECHO

Site 1 of 4 in cluster T

RCRA-SQG:

Date form received by agency: 10/22/2009
 Facility name: STATS IT INC
 Facility address: 200 E OHIO ST
 CHICAGO, IL 60611
 EPA ID: ILD984903757
 Contact: JOHN FARNER
 Contact address: 200 E OHIO ST
 CHICAGO, IL 60611
 Contact country: US
 Contact telephone: (312) 988-9095
 Contact email: Not reported
 EPA Region: 05
 Classification: Small Small Quantity Generator
 Description: Handler: generates more than 100 and less than 1000 kg of hazardous waste during any calendar month and accumulates less than 6000 kg of hazardous waste at any time; or generates 100 kg or less of hazardous waste during any calendar month, and accumulates more than 1000 kg of hazardous waste at any time

Owner/Operator Summary:

Owner/operator name: MAGES KEN
 Owner/operator address: 200 E OHIO ST
 CHICAGO, IL 60611
 Owner/operator country: Not reported
 Owner/operator telephone: (312) 988-9095
 Legal status: Private
 Owner/Operator Type: Owner
 Owner/Op start date: Not reported
 Owner/Op end date: Not reported

Handler Activities Summary:

U.S. importer of hazardous waste: No
 Mixed waste (haz. and radioactive): No
 Recycler of hazardous waste: No
 Transporter of hazardous waste: No
 Treater, storer or disposer of HW: No
 Underground injection activity: No
 On-site burner exemption: No
 Furnace exemption: No
 Used oil fuel burner: No
 Used oil processor: No
 User oil refiner: No
 Used oil fuel marketer to burner: No
 Used oil Specification marketer: No

MAP FINDINGS

Map ID
 Direction
 Distance
 Distance (ft.)Site

EDR ID Number
 EPA ID Number

Database(s)

STATS-IT INC (Continued)

1000824013

Used oil transfer facility: No
 Used oil transporter: No

. Waste code: D002
 . Waste name: CORROSIVE WASTE

. Waste code: D011
 . Waste name: SILVER

Historical Generators:

Date form received by agency: 09/08/1992
 Site name: STATS IT INC
 Classification: Small Quantity Generator

. Waste code: D002
 . Waste name: CORROSIVE WASTE

. Waste code: D011
 . Waste name: SILVER

Violation Status: No violations found

FINDS:

Registry ID: 110005915974

Environmental Interest/Information System

ACES (Illinois - Agency Compliance And Enforcement System) is the Illinois EPA Project to facilitate the permitting operations

RCRAInfo is a national information system that supports the Resource Conservation and Recovery Act (RCRA) program through the tracking of events and activities related to facilities that generate, transport, and treat, store, or dispose of hazardous waste. RCRAInfo allows RCRA program staff to track the notification, permit, compliance, and corrective action activities required under RCRA.

ECHO:

Envid: 1000824013
 Registry ID: 110005915974
 DFR URL: http://echo.epa.gov/detailed_facility_report?fid=110005915974

AF71
North
1/8-1/4
0.172 mi.
909 ft.

CHICAGO, CITY OF
811 N MICHIGAN ST
CHICAGO, IL 60608

Site 1 of 7 in cluster AF

RCRA-CESQG **1006807004**
FINDS **ILR000115501**
ECHO

RCRA-CESQG:

Date form received by agency: 09/11/2002
 Facility name: CHICAGO, CITY OF
 Facility address: 811 N MICHIGAN ST
 CHICAGO, IL 60608
 EPA ID: ILR000115501
 Contact: BRENT BARTH
 Contact address: 811 N MICHIGAN ST

MAP FINDINGS

Map ID
 Direction
 Distance
 Distance (ft.)Site

EDR ID Number
 EPA ID Number

Database(s)

CHICAGO, CITY OF (Continued)

1006807004

CHICAGO, IL 60608
 Contact country: US
 Contact telephone: (847) 304-1326
 Contact email: Not reported
 EPA Region: 05
 Classification: Conditionally Exempt Small Quantity Generator
 Description: Handler: generates 100 kg or less of hazardous waste per calendar month, and accumulates 1000 kg or less of hazardous waste at any time; or generates 1 kg or less of acutely hazardous waste per calendar month, and accumulates at any time: 1 kg or less of acutely hazardous waste; or 100 kg or less of any residue or contaminated soil, waste or other debris resulting from the cleanup of a spill, into or on any land or water, of acutely hazardous waste; or generates 100 kg or less of any residue or contaminated soil, waste or other debris resulting from the cleanup of a spill, into or on any land or water, of acutely hazardous waste during any calendar month, and accumulates at any time: 1 kg or less of acutely hazardous waste; or 100 kg or less of any residue or contaminated soil, waste or other debris resulting from the cleanup of a spill, into or on any land or water, of acutely hazardous waste

Owner/Operator Summary:

Owner/operator name: CITY OF CHICAGO
 Owner/operator address: 811 N MICHIGAN ST
 CHICAGO, IL 60608
 Owner/operator country: Not reported
 Owner/operator telephone: (847) 304-1326
 Legal status: Municipal
 Owner/Operator Type: Owner
 Owner/Op start date: Not reported
 Owner/Op end date: Not reported

Handler Activities Summary:

U.S. importer of hazardous waste: No
 Mixed waste (haz. and radioactive): No
 Recycler of hazardous waste: No
 Transporter of hazardous waste: No
 Treater, storer or disposer of HW: No
 Underground injection activity: No
 On-site burner exemption: No
 Furnace exemption: No
 Used oil fuel burner: No
 Used oil processor: No
 User oil refiner: No
 Used oil fuel marketer to burner: No
 Used oil Specification marketer: No
 Used oil transfer facility: No
 Used oil transporter: No

. Waste code: D008
 . Waste name: LEAD

Violation Status: No violations found

FINDS:

Registry ID: 110013297636

MAP FINDINGS

Map ID
 Direction
 Distance
 Distance (ft.)Site

EDR ID Number
 EPA ID Number

Database(s)

CHICAGO, CITY OF (Continued)

1006807004

Environmental Interest/Information System

ACES (Illinois - Agency Compliance And Enforcement System) is the Illinois EPA Project to facilitate the permitting operations

RCRAInfo is a national information system that supports the Resource Conservation and Recovery Act (RCRA) program through the tracking of events and activities related to facilities that generate, transport, and treat, store, or dispose of hazardous waste. RCRAInfo allows RCRA program staff to track the notification, permit, compliance, and corrective action activities required under RCRA.

ECHO:

Envid: 1006807004
 Registry ID: 110013297636
 DFR URL: http://echo.epa.gov/detailed_facility_report?fid=110013297636

AF72
 North
 1/8-1/4
 0.172 mi.
 909 ft.

CHICAGO AVE PUMPING STATION
811 W MICHIGAN AVE
CHICAGO, IL 60611
 Site 2 of 7 in cluster AF

UST U001142170
N/A

UST:

Facility ID: 2031352
 Facility Status: EXEMPT
Facility Type: NONE
 Owner Id: U0020652
 Owner Name: City of Chicago
 Owner Address: 121 North LaSalle Street Commissioners Office
 Owner City,St,Zip: Chicago, IL 60602

Tank Number: 1
Tank Status: Exempt from registration
 Tank Capacity: 0
 Tank Substance: Not reported
 Last Used Date: 6/1/1957
 OSFM First Notify Date: 7/1/1992
 Red Tag Issue Date: Not reported
 Install Date: Not reported
Green Tag Decal: Not reported
Green Tag Issue Date: Not reported
Green Tag Expire Date: Not reported
 Fee Due: Not reported
 Motor Fuel Permit Inspection Date: Not reported
 Motor Fuel Permit Expiration Date: Not reported
 MOTOR FUEL TYPE: Not reported
 Pending Nov: N
 IEMA: Not reported
 Equipment Type: Not reported
 Equipment: Not reported
 Last Passing Date: Not reported
 Test Expire Date: Not reported

Tank Number: 2
Tank Status: Exempt from registration

MAP FINDINGS

Map ID
 Direction
 Distance
 Distance (ft.)Site

EDR ID Number
 EPA ID Number

Database(s)

CHICAGO AVE PUMPING STATION (Continued)

U001142170

Tank Capacity: 0
 Tank Substance: Not reported
 Last Used Date: 6/1/1957
 OSFM First Notify Date: 7/1/1992
 Red Tag Issue Date: Not reported
 Install Date: Not reported
Green Tag Decal: Not reported
Green Tag Issue Date: Not reported
Green Tag Expire Date: Not reported
 Fee Due: Not reported
 Motor Fuel Permit Inspection Date: Not reported
 Motor Fuel Permit Expiration Date: Not reported
 MOTOR FUEL TYPE: Not reported
 Pending Nov: N
 IEMA: Not reported
 Equipment Type: Not reported
 Equipment: Not reported
 Last Passing Date: Not reported
 Test Expire Date: Not reported

**U73
 NE
 1/8-1/4
 0.175 mi.
 925 ft.**

**ANN & ROBERT H LURIE CHILDRENS HOSP
 225 E CHICAGO AVE
 CHICAGO, IL 60611**

**RCRA-SQG 1015742666
 ILR000174557**

Site 1 of 3 in cluster U

RCRA-SQG:

Date form received by agency: 09/13/2012
 Facility name: ANN & ROBERT H LURIE CHILDRENS HOSP
 Facility address: 225 E CHICAGO AVE
 CHICAGO, IL 60611
 EPA ID: ILR000174557
 Contact: ROGER A JOHNSON
 Contact address: 225 E CHICAGO AVE
 CHICAGO, IL 60611
 Contact country: US
 Contact telephone: (312) 227-0075
 Contact email: RAJOHNSON@LURIECHILDRENS.ORG
 EPA Region: 05
 Classification: Small Small Quantity Generator
 Description: Handler: generates more than 100 and less than 1000 kg of hazardous waste during any calendar month and accumulates less than 6000 kg of hazardous waste at any time; or generates 100 kg or less of hazardous waste during any calendar month, and accumulates more than 1000 kg of hazardous waste at any time

Owner/Operator Summary:

Owner/operator name: CHILDRENS HOSPITAL OF CHICAGO
 Owner/operator address: Not reported
 Not reported
 Owner/operator country: US
 Owner/operator telephone: Not reported
 Legal status: Private
 Owner/Operator Type: Operator
 Owner/Op start date: 04/17/2007
 Owner/Op end date: Not reported

MAP FINDINGS

Map ID
 Direction
 Distance
 Distance (ft.)Site

EDR ID Number

Database(s) EPA ID Number

ANN & ROBERT H LURIE CHILDRENS HOSP (Continued)

1015742666

Owner/operator name: CHILDRENS HOSPITAL OF CHICAGO
 Owner/operator address: Not reported
 Not reported
 Owner/operator country: US
 Owner/operator telephone: Not reported
 Legal status: Private
 Owner/Operator Type: Owner
 Owner/Op start date: 04/17/2007
 Owner/Op end date: Not reported

Handler Activities Summary:

U.S. importer of hazardous waste: No
 Mixed waste (haz. and radioactive): No
 Recycler of hazardous waste: No
 Transporter of hazardous waste: No
 Treater, storer or disposer of HW: No
 Underground injection activity: No
 On-site burner exemption: No
 Furnace exemption: No
 Used oil fuel burner: No
 Used oil processor: No
 User oil refiner: No
 Used oil fuel marketer to burner: No
 Used oil Specification marketer: No
 Used oil transfer facility: No
 Used oil transporter: No

- . Waste code: D001
- . Waste name: IGNITABLE WASTE

- . Waste code: D002
- . Waste name: CORROSIVE WASTE

- . Waste code: D005
- . Waste name: BARIUM

- . Waste code: D007
- . Waste name: CHROMIUM

- . Waste code: D008
- . Waste name: LEAD

- . Waste code: D009
- . Waste name: MERCURY

- . Waste code: D010
- . Waste name: SELENIUM

- . Waste code: D011
- . Waste name: SILVER

- . Waste code: D018
- . Waste name: BENZENE

- . Waste code: D024
- . Waste name: M-CRESOL

MAP FINDINGS

Map ID
 Direction
 Distance
 Distance (ft.)Site

EDR ID Number
 EPA ID Number

Database(s)

ANN & ROBERT H LURIE CHILDRENS HOSP (Continued)

1015742666

. Waste code: F003
 . Waste name: THE FOLLOWING SPENT NONHALOGENATED SOLVENTS: XYLENE, ACETONE, ETHYL ACETATE, ETHYL BENZENE, ETHYL ETHER, METHYL ISOBUTYL KETONE, N-BUTYL ALCOHOL, CYCLOHEXANONE, AND METHANOL; ALL SPENT SOLVENT MIXTURES/BLENDS CONTAINING, BEFORE USE, ONLY THE ABOVE SPENT NONHALOGENATED SOLVENTS; AND ALL SPENT SOLVENT MIXTURES/BLENDS CONTAINING, BEFORE USE, ONE OR MORE OF THE ABOVE NONHALOGENATED SOLVENTS, AND A TOTAL OF TEN PERCENT OR MORE (BY VOLUME) OF ONE OR MORE OF THOSE SOLVENTS LISTED IN F001, F002, F004, AND F005; AND STILL BOTTOMS FROM THE RECOVERY OF THESE SPENT SOLVENTS AND SPENT SOLVENT MIXTURES.

Violation Status: No violations found

**U74
 NE
 1/8-1/4
 0.175 mi.
 925 ft.**

**ANN & ROBERT H. LURIE CHILDREN'S HOSPITAL OF CHICAGO
 225 E. CHICAGO AVENUE
 CHICAGO, IL 60611**

**UST U004123096
 N/A**

Site 2 of 3 in cluster U

UST:

Facility ID: 2044169
 Facility Status: ACTIVE
Facility Type: HOSPITAL
 Owner Id: U0004569
 Owner Name: Children's Memorial Hospital
 Owner Address: 225 E. Chicago Avenue
 Owner City,St,Zip: Chicago, IL 60611

Tank Number: 1
Tank Status: Exempt from registration
 Tank Capacity: 1000
 Tank Substance: Diesel Fuel
 Last Used Date: 12/31/1973
 OSFM First Notify Date: 8/13/2008
 Red Tag Issue Date: Not reported
 Install Date: Not reported
Green Tag Decal: O006706
Green Tag Issue Date: 12/19/2013
Green Tag Expire Date: 12/31/2015
 Fee Due: Not reported
 Motor Fuel Permit Inspection Date: Not reported
 Motor Fuel Permit Expiration Date: Not reported
 MOTOR FUEL TYPE: Not reported
 Pending Nov: Y
 IEMA: Not reported
 Equipment Type: Not reported
 Equipment: Not reported
 Last Passing Date: Not reported
 Test Expire Date: Not reported

Tank Number: 2
Tank Status: Currently in use
 Tank Capacity: 40000
 Tank Substance: Diesel Fuel
 Last Used Date: Not reported
 OSFM First Notify Date: 4/22/2011
 Red Tag Issue Date: Not reported

MAP FINDINGS

Map ID
 Direction
 Distance
 Distance (ft.)Site

EDR ID Number
 EPA ID Number

Database(s)

ANN & ROBERT H. LURIE CHILDREN'S HOSPITAL OF CHICAGO (Continued)

U004123096

Install Date: 3/25/2009
Green Tag Decal: O006706
Green Tag Issue Date: 12/19/2013
Green Tag Expire Date: 12/31/2015
 Fee Due: \$0.00
 Motor Fuel Permit Inspection Date: Not reported
 Motor Fuel Permit Expiration Date: Not reported
 MOTOR FUEL TYPE: Not reported
 Pending Nov: Y
 IEMA: Not reported
 Equipment Type: Corrosion Prot - Piping
 Equipment: Fiberglass Non-Corrosive
 Last Passing Date: N/A
 Test Expire Date: N/A

Tank Number: 3
Tank Status: Currently in use
 Tank Capacity: 40000
 Tank Substance: Diesel Fuel
 Last Used Date: Not reported
 OSFM First Notify Date: 4/22/2011
 Red Tag Issue Date: Not reported
 Install Date: 3/25/2009
Green Tag Decal: O006706
Green Tag Issue Date: 12/19/2013
Green Tag Expire Date: 12/31/2015
 Fee Due: \$0.00
 Motor Fuel Permit Inspection Date: Not reported
 Motor Fuel Permit Expiration Date: Not reported
 MOTOR FUEL TYPE: Not reported
 Pending Nov: Y
 IEMA: Not reported
 Equipment Type: Corrosion Prot - Piping
 Equipment: Fiberglass Non-Corrosive
 Last Passing Date: N/A
 Test Expire Date: N/A

Tank Number: 4
Tank Status: Currently in use
 Tank Capacity: 40000
 Tank Substance: Diesel Fuel
 Last Used Date: Not reported
 OSFM First Notify Date: 4/22/2011
 Red Tag Issue Date: Not reported
 Install Date: 3/25/2009
Green Tag Decal: O006706
Green Tag Issue Date: 12/19/2013
Green Tag Expire Date: 12/31/2015
 Fee Due: \$0.00
 Motor Fuel Permit Inspection Date: Not reported
 Motor Fuel Permit Expiration Date: Not reported
 MOTOR FUEL TYPE: Not reported
 Pending Nov: Y
 IEMA: Not reported
 Equipment Type: Corrosion Prot - Piping

MAP FINDINGS

Map ID
 Direction
 Distance
 Distance (ft.)Site

EDR ID Number
 EPA ID Number

Database(s)

ANN & ROBERT H. LURIE CHILDREN'S HOSPITAL OF CHICAGO (Continued)

U004123096

Equipment: Fiberglass Non-Corrosive
 Last Passing Date: N/A
 Test Expire Date: N/A

Tank Number: 5
Tank Status: Does Not Exist
 Tank Capacity: 40000
 Tank Substance: Heating Oil
 Last Used Date: Not reported
 OSFM First Notify Date: Not reported
 Red Tag Issue Date: Not reported
 Install Date: Not reported
Green Tag Decal: O006706
Green Tag Issue Date: 12/19/2013
Green Tag Expire Date: 12/31/2015
 Fee Due: Not reported
 Motor Fuel Permit Inspection Date: Not reported
 Motor Fuel Permit Expiration Date: Not reported
 MOTOR FUEL TYPE: Not reported
 Pending Nov: Y
 IEMA: Not reported
 Equipment Type: Not reported
 Equipment: Not reported
 Last Passing Date: Not reported
 Test Expire Date: Not reported

**U75
 NE
 1/8-1/4
 0.175 mi.
 925 ft.**

**WALGREENS 13974
 225 E CHICAGO AVE
 CHICAGO, IL 60611
 Site 3 of 3 in cluster U**

**RCRA-CESQG 1016448416
 FINDS ILR000179614
 ECHO**

RCRA-CESQG:

Date form received by agency: 11/05/2013
 Facility name: WALGREENS 13974
 Facility address: 225 E CHICAGO AVE
 CHICAGO, IL 60611
 EPA ID: ILR000179614
 Mailing address: 302 WILMOT RD MS 3353
 DEERFIELD, IL 60015
 Contact: ROBIN VAN CLEAVE
 Contact address: 302 WILMOT RD MS 3353
 DEERFIELD, IL 60015
 Contact country: US
 Contact telephone: (847) 527-4238
 Contact email: ROBIN.VANCLEAVE@WALGREENS.COM
 EPA Region: 05
 Classification: Conditionally Exempt Small Quantity Generator
 Description: Handler: generates 100 kg or less of hazardous waste per calendar month, and accumulates 1000 kg or less of hazardous waste at any time; or generates 1 kg or less of acutely hazardous waste per calendar month, and accumulates at any time: 1 kg or less of acutely hazardous waste; or 100 kg or less of any residue or contaminated soil, waste or other debris resulting from the cleanup of a spill, into or on any land or water, of acutely hazardous waste; or generates 100 kg or less of any residue or contaminated soil, waste or other debris resulting from the cleanup of a spill, into or on any land or water, of acutely

MAP FINDINGS

Map ID
 Direction
 Distance
 Distance (ft.)Site

EDR ID Number
 EPA ID Number

Database(s)

WALGREENS 13974 (Continued)

1016448416

hazardous waste during any calendar month, and accumulates at any time: 1 kg or less of acutely hazardous waste; or 100 kg or less of any residue or contaminated soil, waste or other debris resulting from the cleanup of a spill, into or on any land or water, of acutely hazardous waste

Owner/Operator Summary:

Owner/operator name: WALGREEN CO
 Owner/operator address: Not reported
 Not reported
 Owner/operator country: US
 Owner/operator telephone: Not reported
 Legal status: Private
 Owner/Operator Type: Operator
 Owner/Op start date: 06/11/2012
 Owner/Op end date: Not reported

Owner/operator name: LURIE CHILDRENS HOSPITAL
 Owner/operator address: 225 E CHICAGO AVE
 CHICAGO, IL 60611
 Owner/operator country: US
 Owner/operator telephone: (312) 227-7224
 Legal status: Private
 Owner/Operator Type: Owner
 Owner/Op start date: 06/11/2012
 Owner/Op end date: Not reported

Handler Activities Summary:

U.S. importer of hazardous waste: No
 Mixed waste (haz. and radioactive): No
 Recycler of hazardous waste: No
 Transporter of hazardous waste: No
 Treater, storer or disposer of HW: No
 Underground injection activity: No
 On-site burner exemption: No
 Furnace exemption: No
 Used oil fuel burner: No
 Used oil processor: No
 User oil refiner: No
 Used oil fuel marketer to burner: No
 Used oil Specification marketer: No
 Used oil transfer facility: No
 Used oil transporter: No

- . Waste code: D001
- . Waste name: IGNITABLE WASTE

- . Waste code: D002
- . Waste name: CORROSIVE WASTE

- . Waste code: D005
- . Waste name: BARIUM

- . Waste code: D006
- . Waste name: CADMIUM

MAP FINDINGS

Map ID
 Direction
 Distance
 Distance (ft.)Site

EDR ID Number
 EPA ID Number

Database(s)

WALGREENS 13974 (Continued)

1016448416

- . Waste code: D007
- . Waste name: CHROMIUM

- . Waste code: D008
- . Waste name: LEAD

- . Waste code: D009
- . Waste name: MERCURY

- . Waste code: D010
- . Waste name: SELENIUM

- . Waste code: D011
- . Waste name: SILVER

- . Waste code: D016
- . Waste name: 2,4-D (2,4-DICHLOROPHENOXYACETIC ACID)

- . Waste code: D035
- . Waste name: METHYL ETHYL KETONE

Violation Status: No violations found

FINDS:

Registry ID: 110056315367

Environmental Interest/Information System

ACES (Illinois - Agency Compliance And Enforcement System) is the Illinois EPA Project to facilitate the permitting operations

RCRAInfo is a national information system that supports the Resource Conservation and Recovery Act (RCRA) program through the tracking of events and activities related to facilities that generate, transport, and treat, store, or dispose of hazardous waste. RCRAInfo allows RCRA program staff to track the notification, permit, compliance, and corrective action activities required under RCRA.

ECHO:

Envid: 1016448416
 Registry ID: 110056315367
 DFR URL: http://echo.epa.gov/detailed_facility_report?fid=110056315367

T76
SSE
1/8-1/4
0.178 mi.
942 ft.

211 E OHIO ST
CHICAGO, IL 60611

Site 2 of 4 in cluster T

EDR Historical Cleaners:

Name: GRAND OHIO CLEANERS & SHOE REPAIR
 Year: 2003
 Type: CLEANERS

Name: GRAND OHIO CLEANERS & SHOE REPAIR
 Year: 2005
 Address: 211 E OHIO ST

EDR Hist Cleaner 1009186055
N/A

MAP FINDINGS

Map ID
 Direction
 Distance
 Distance (ft.)Site

EDR ID Number
 EPA ID Number

Database(s)

(Continued)

1009186055

Name: GRAND OHIO CLEANERS & SHOE REPAIR
 Year: 2006
 Address: 211 E OHIO ST

Name: GRAND OHIO CLEANERS & SHOE REPAIR
 Year: 2007
 Address: 211 E OHIO ST

Name: GRAND OHIO CLEANERS & SHOE REPAIR CO
 Year: 2008
 Address: 211 E OHIO ST

Name: GRAND OHIO CLEANERS & SHOE RPR
 Year: 2010
 Address: 211 E OHIO ST

Name: GRAND OHIO CLEANERS & SHOE REPAIR CO
 Year: 2011
 Address: 211 E OHIO ST

Name: GRAND OHIO CLEANERS & SHOE REPAIR CO
 Year: 2012
 Address: 211 E OHIO ST

V77
 SW
 1/8-1/4
 0.181 mi.
 954 ft.

CONSTRUCTION SITE
615 N. WABASH
CHICAGO, IL 60611
 Site 1 of 5 in cluster V

UST U004227551
 N/A

UST:

Facility ID: 2045803
 Facility Status: EXEMPT
Facility Type: COMMERCIAL / RETAIL
 Owner Id: U0037647
 Owner Name: Luge, LLC
 Owner Address: 150 N. Michigan Ave. 3610
 Owner City,St,Zip: Chicago, IL 60601

Tank Number: 1
Tank Status: Exempt from registration
 Tank Capacity: 1000
 Tank Substance: Heating Oil
 Last Used Date: 12/31/1973
 OSFM First Notify Date: 3/11/2015
 Red Tag Issue Date: Not reported
 Install Date: Not reported
Green Tag Decal: Not reported
Green Tag Issue Date: Not reported
Green Tag Expire Date: Not reported
 Fee Due: Not reported
 Motor Fuel Permit Inspection Date: Not reported
 Motor Fuel Permit Expiration Date: Not reported
 MOTOR FUEL TYPE: Not reported
 Pending Nov: N
 IEMA: Not reported
 Equipment Type: Not reported
 Equipment: Not reported

MAP FINDINGS

Map ID		EDR ID Number
Direction		
Distance		
Distance (ft.)	Site	Database(s) EPA ID Number

CONSTRUCTION SITE (Continued)

U004227551

Last Passing Date:	Not reported
Test Expire Date:	Not reported

W78 SE 1/8-1/4 0.186 mi. 980 ft.	UNIVERSAL TAXI SERVICE CORPORATION 230 E OHIO CHICAGO, IL	EDR Hist Auto	1009112426 N/A
	Site 1 of 2 in cluster W		

EDR Historical Auto Stations:

Name:	UNIVERSAL TAXI SERVICE CORPORATION
Year:	1923
Type:	AUTOMOBILE SERVICE STATIONS

Name:	UNIVERSAL TAXI SERVICE CORPORATION
Year:	1923
Type:	AUTO SERVICE NIGHT AND DAY

W79 SE 1/8-1/4 0.186 mi. 980 ft.	CREATIVE DISPLAYS 230 E OHIO ST CHICAGO, IL 60611	RCRA-SQG FINDS ECHO	1000462504 ILD984806489
	Site 2 of 2 in cluster W		

RCRA-SQG:

Date form received by agency:	11/02/1990
Facility name:	CREATIVE DISPLAYS
Facility address:	230 E OHIO ST CHICAGO, IL 60611
EPA ID:	ILD984806489
Contact:	DEBRA POUNDS
Contact address:	230 E OHIO ST CHICAGO, IL 60611
Contact country:	US
Contact telephone:	(312) 642-8212
Contact email:	Not reported
EPA Region:	05
Classification:	Small Small Quantity Generator
Description:	Handler: generates more than 100 and less than 1000 kg of hazardous waste during any calendar month and accumulates less than 6000 kg of hazardous waste at any time; or generates 100 kg or less of hazardous waste during any calendar month, and accumulates more than 1000 kg of hazardous waste at any time

Owner/Operator Summary:

Owner/operator name:	CREATIVE DISPLAYS
Owner/operator address:	Not reported
	Not reported
Owner/operator country:	Not reported
Owner/operator telephone:	Not reported
Legal status:	Private
Owner/Operator Type:	Owner
Owner/Op start date:	Not reported
Owner/Op end date:	Not reported

MAP FINDINGS

Map ID
 Direction
 Distance
 Distance (ft.)Site

EDR ID Number
 EPA ID Number

Database(s)

CREATIVE DISPLAYS (Continued)

1000462504

Handler Activities Summary:

U.S. importer of hazardous waste: No
 Mixed waste (haz. and radioactive): No
 Recycler of hazardous waste: No
 Transporter of hazardous waste: No
 Treater, storer or disposer of HW: No
 Underground injection activity: No
 On-site burner exemption: No
 Furnace exemption: No
 Used oil fuel burner: No
 Used oil processor: No
 User oil refiner: No
 Used oil fuel marketer to burner: No
 Used oil Specification marketer: No
 Used oil transfer facility: No
 Used oil transporter: No

. Waste code: D001
 . Waste name: IGNITABLE WASTE

Violation Status: No violations found

FINDS:

Registry ID: 110005880840

Environmental Interest/Information System

ACES (Illinois - Agency Compliance And Enforcement System) is the Illinois EPA Project to facilitate the permitting operations

RCRAInfo is a national information system that supports the Resource Conservation and Recovery Act (RCRA) program through the tracking of events and activities related to facilities that generate, transport, and treat, store, or dispose of hazardous waste. RCRAInfo allows RCRA program staff to track the notification, permit, compliance, and corrective action activities required under RCRA.

ECHO:

Envid: 1000462504
 Registry ID: 110005880840
 DFR URL: http://echo.epa.gov/detailed_facility_report?fid=110005880840

X80
WSW
1/8-1/4
0.188 mi.
990 ft.

CHICAGO & NORTHEAST ILLINOIS DISTRICT
10 E ERIE ST
CHICAGO, IL 60611

UST U003715252
N/A

Site 1 of 4 in cluster X

UST:

Facility ID: 2039543
 Facility Status: EXEMPT
Facility Type: NONE
 Owner Id: U0029310
 Owner Name: Chicago & Northeast Illinois District
 Owner Address: 12 E Erie St
 Owner City,St,Zip: Chicago, IL 60611

MAP FINDINGS

Map ID
 Direction
 Distance
 Distance (ft.)Site

EDR ID Number
 EPA ID Number

Database(s)

CHICAGO & NORTHEAST ILLINOIS DISTRICT (Continued)

U003715252

Tank Number: 1
Tank Status: Exempt from registration
 Tank Capacity: 750
 Tank Substance: Heating Oil
 Last Used Date: 1/1/1970
 OSFM First Notify Date: Not reported
 Red Tag Issue Date: Not reported
 Install Date: Not reported
Green Tag Decal: Not reported
Green Tag Issue Date: Not reported
Green Tag Expire Date: Not reported
 Fee Due: Not reported
 Motor Fuel Permit Inspection Date: Not reported
 Motor Fuel Permit Expiration Date: Not reported
 MOTOR FUEL TYPE: Not reported
 Pending Nov: N
 IEMA: 00-0186
 Equipment Type: Not reported
 Equipment: Not reported
 Last Passing Date: Not reported
 Test Expire Date: Not reported

**Y81
 NW
 1/8-1/4
 0.189 mi.
 998 ft.**

**APARTMENT COMPLEX
 747 N WABASH
 CHICAGO, IL 60611
 Site 1 of 7 in cluster Y**

**UST U002222587
 N/A**

UST:

Facility ID: 2034038
 Facility Status: EXEMPT
Facility Type: COMMERCIAL / RETAIL
 Owner Id: U0031663
 Owner Name: McCaffely Interests
 Owner Address: 747 N. Wabash
 Owner City,St,Zip: Chicago, IL 60611

Tank Number: 1
Tank Status: Exempt from registration
 Tank Capacity: 3000
 Tank Substance: Heating Oil
 Last Used Date: 12/31/1973
 OSFM First Notify Date: 4/11/1995
 Red Tag Issue Date: Not reported
 Install Date: Not reported
Green Tag Decal: Not reported
Green Tag Issue Date: Not reported
Green Tag Expire Date: Not reported
 Fee Due: \$0.00
 Motor Fuel Permit Inspection Date: Not reported
 Motor Fuel Permit Expiration Date: Not reported
 MOTOR FUEL TYPE: Not reported
 Pending Nov: N
 IEMA: Not reported
 Equipment Type: Not reported
 Equipment: Not reported
 Last Passing Date: Not reported
 Test Expire Date: Not reported

MAP FINDINGS

Map ID
 Direction
 Distance
 Distance (ft.)Site

EDR ID Number
 EPA ID Number

Database(s)

APARTMENT COMPLEX (Continued)

U002222587

Tank Number: 2
Tank Status: Exempt from registration
 Tank Capacity: 3000
 Tank Substance: Heating Oil
 Last Used Date: 12/31/1973
 OSFM First Notify Date: 4/11/1995
 Red Tag Issue Date: Not reported
 Install Date: Not reported
Green Tag Decal: Not reported
Green Tag Issue Date: Not reported
Green Tag Expire Date: Not reported
 Fee Due: \$0.00
 Motor Fuel Permit Inspection Date: Not reported
 Motor Fuel Permit Expiration Date: Not reported
 MOTOR FUEL TYPE: Not reported
 Pending Nov: N
 IEMA: Not reported
 Equipment Type: Not reported
 Equipment: Not reported
 Last Passing Date: Not reported
 Test Expire Date: Not reported

**Y82
 NW
 1/8-1/4
 0.189 mi.
 998 ft.**

**747 NORTH WABASH PARTNERS LLC
 747 NORTH WABASH AVENUE
 CHICAGO, IL 60611
 Site 2 of 7 in cluster Y**

**LUST S104522668
 SRP N/A**

LUST:

Incident Num: 950418
 IL EPA Id: 0316085243
 Product: Other Petroleum
 IEMA Date: 02/28/1995
 Project Manager: Irwin
 Project Manager Phone: Not reported
 Email: Not reported
 PRP Name: Lincoln National Investment Co.
 PRP Contact: Keith Schinnerer
 PRP Address: 200 East Berry St.
 PRP City,St,Zip: Fort Wayne, IN 46801-7818
 PRP Phone: Not reported
 Site Classification: Not reported
 Section 57.5(g) Letter: 732
 Date Section 57.5(g) Letter: Not reported
 Non LUST Determination Letter: Not reported
 20 Report Received: 03/22/1995
 45 Report Received: 05/24/1995
NFA/NFR Letter: 07/08/1998
 NFR Date Recorded: 09/22/1998

SRP:

IL EPA Id: 0316085243
 US EPA Id: ILR000123968
 Longitude: -87.626195
 Latitude: 41.896381
 Contact Name: Edmond Woodbury
 Contact Address: 737 North Michigan Avenue

MAP FINDINGS

Map ID
 Direction
 Distance
 Distance (ft.)Site

EDR ID Number
 EPA ID Number

Database(s)

747 NORTH WABASH PARTNERS LLC (Continued)

S104522668

Contact City,St,Zip: Chicago, IL 60611
 Contact Phone: (312) 944-3777
 Date Enrolled: 09/01/2004
 Point Of Contact: Mark Castle
 Consultant Company: Hygienetics Environmental Services, Inc.
 Consultant Address: 621 East Butterfield Road
 Consultant City,St,Zip: Lombard, IL 60148
 Consultant Phone: (630) 353-4480
 Proj Mgr Assigned: Scott Hacke
 Sec. 4 Letter Date: Not reported
 Active: No
 No Further Remediation Letter Dt: 09/08/2005
 Remediation Applicant Co: 747 North Wabash Partners LLC
 Effective: True
 Remediation Applicant Name: Edmond Woodbury
 Remediation Applicant Company: 747 North Wabash Avenue Partners LLC
 Remediation Applicant Address: 737 North Michigan Avenue
 Remediation Applicant City,St,Zip: Chicago, IL 60611
 Illinois EPA: 0316085243
 Site Name: 747 North Wabash Avenue Partners LLC
 NFR Letter: 2005-09-08
 NFR Letter Date Recorded: 2005-11-07
 Comprehensive/Focused: Focused
 Worker Caution: No
 Acres: 1.3
 Land Use: Residential or Industrial/Commercial
 Ground Water Use Restriction: No
 Highway Authority Agreement: No
 Ordinance: No
 Industrial - Commercial: No
 Slab on Grade: No
 BCT: No
 Building Slab: No
 Asphalt Used: No
 Concrete Used: No
 Clean Soil 3ft: No
 Clean Soil 10ft: No
 Alternate Barrier: No

[Click here for IL SRP:](#)

**Z83
 NNW
 1/8-1/4
 0.189 mi.
 999 ft.**

**ALLAN NORBACH
 816 RUSH
 CHICAGO, IL**

**EDR Hist Cleaner 1009211633
 N/A**

Site 1 of 4 in cluster Z

EDR Historical Cleaners:

Name: ALLAN NORBACH
 Year: 1923
 Type: CLEANERS AND DYERS

MAP FINDINGS

Map ID Direction Distance Distance (ft.) Site Database(s) EPA ID Number EDR ID Number

Z84 **LOYOLA UNIVERSITY** **UST** **U003975174**
NNW **819 N. RUSH STREET** **N/A**
1/8-1/4 **CHICAGO, IL 60611**
0.189 mi.
999 ft. **Site 2 of 4 in cluster Z**

UST:
 Facility ID: 2042410
 Facility Status: CLOSED
Facility Type: NONE
 Owner Id: U0009393
 Owner Name: Loyola University Chicago
 Owner Address: 6525 N. Sheridan Road
 Owner City,St,Zip: Chicago, IL 60626

Tank Number: 1
Tank Status: Removed
 Tank Capacity: 18000
 Tank Substance: Heating Oil
 Last Used Date: 1/1/1980
 OSFM First Notify Date: 8/26/2004
 Red Tag Issue Date: Not reported
 Install Date: Not reported
Green Tag Decal: Not reported
Green Tag Issue Date: Not reported
Green Tag Expire Date: Not reported
 Fee Due: \$0.00
 Motor Fuel Permit Inspection Date: Not reported
 Motor Fuel Permit Expiration Date: Not reported
 MOTOR FUEL TYPE: Not reported
 Pending Nov: N
 IEMA: Not reported
 Equipment Type: Not reported
 Equipment: Not reported
 Last Passing Date: Not reported
 Test Expire Date: Not reported

Y85 **S AND S CLNRS** **EDR Hist Cleaner** **1009185455**
NW **42 E CHICAGO** **N/A**
1/8-1/4 **CHICAGO, IL**
0.189 mi.
1000 ft. **Site 3 of 7 in cluster Y**

EDR Historical Cleaners:
 Name: S AND S CLNRS
 Year: 1981
 Type: CLEANERS

Name: S & A CLEANERS
 Year: 2001
 Address: 42 E CHICAGO AVE

Name: S & A CLEANERS
 Year: 2002
 Address: 42 E CHICAGO AVE

Name: S & A CLEANERS
 Year: 2003
 Address: 42 E CHICAGO AVE

MAP FINDINGS

Map ID
 Direction
 Distance
 Distance (ft.)Site

EDR ID Number

Database(s) EPA ID Number

S AND S CLNRS (Continued)

1009185455

Name: S & A CLEANERS
 Year: 2004
 Address: 42 E CHICAGO AVE

Name: S & A CLEANERS
 Year: 2005
 Address: 42 E CHICAGO AVE

Name: S & A CLEANERS
 Year: 2006
 Address: 42 E CHICAGO AVE

Name: S & A CLEANERS
 Year: 2008
 Address: 42 E CHICAGO AVE

Name: S & A CLEANERS
 Year: 2010
 Address: 42 E CHICAGO AVE

**Y86
 NW
 1/8-1/4
 0.189 mi.
 1000 ft.**

**S & A CLEANERS
 42 E CHICAGO AVE
 CHICAGO, IL**

EDR Hist Cleaner

**1009185805
 N/A**

Site 4 of 7 in cluster Y

EDR Historical Cleaners:

Name: S & A CLEANERS
 Year: 2003
 Type: CLEANERS

**87
 West
 1/8-1/4
 0.190 mi.
 1003 ft.**

**9 E HURON ST
 CHICAGO, IL 60611**

EDR Hist Cleaner

**1015103925
 N/A**

EDR Historical Cleaners:

Name: GULSEN CLEANERS
 Year: 2001
 Address: 9 E HURON ST

Name: GULSEN CLEANERS
 Year: 2003
 Address: 9 E HURON ST

Name: GULSEN CLEANERS
 Year: 2005
 Address: 9 E HURON ST

MAP FINDINGS

Map ID
 Direction
 Distance
 Distance (ft.)Site

EDR ID Number

Database(s) EPA ID Number

V88 **GENERAL PARKING**
SW **50 EAST OHIO STREET**
1/8-1/4 **CHICAGO, IL 60611**
0.191 mi.
1008 ft. **Site 2 of 5 in cluster V**

UST **U003668573**
N/A

UST:

Facility ID: 2038686
 Facility Status: EXEMPT
Facility Type: NONE
 Owner Id: U0028515
 Owner Name: General Parking
 Owner Address: 111 West Jackson Blvd.
 Owner City,St,Zip: Chicago, IL 60604

Tank Number: 1
Tank Status: Exempt from registration
 Tank Capacity: 3000
 Tank Substance: Gasoline
 Last Used Date: 5/1/1967
 OSFM First Notify Date: 5/27/1998
 Red Tag Issue Date: Not reported
 Install Date: Not reported
Green Tag Decal: Not reported
Green Tag Issue Date: Not reported
Green Tag Expire Date: Not reported
 Fee Due: \$0.00
 Motor Fuel Permit Inspection Date: Not reported
 Motor Fuel Permit Expiration Date: Not reported
 MOTOR FUEL TYPE: Not reported
 Pending Nov: N
 IEMA: Not reported
 Equipment Type: Not reported
 Equipment: Not reported
 Last Passing Date: Not reported
 Test Expire Date: Not reported

Tank Number: 2
Tank Status: Exempt from registration
 Tank Capacity: 2000
 Tank Substance: Gasoline
 Last Used Date: 5/1/1967
 OSFM First Notify Date: 5/27/1998
 Red Tag Issue Date: Not reported
 Install Date: Not reported
Green Tag Decal: Not reported
Green Tag Issue Date: Not reported
Green Tag Expire Date: Not reported
 Fee Due: \$0.00
 Motor Fuel Permit Inspection Date: Not reported
 Motor Fuel Permit Expiration Date: Not reported
 MOTOR FUEL TYPE: Not reported
 Pending Nov: N
 IEMA: Not reported
 Equipment Type: Not reported
 Equipment: Not reported
 Last Passing Date: Not reported
 Test Expire Date: Not reported

MAP FINDINGS

Map ID			EDR ID Number
Direction			
Distance			
Distance (ft.)	Site	Database(s)	EPA ID Number

AA89	NORTH WESTERN HOSPITAL TANK#0003-220 GAL.	AST	A100388948
ESE	259 EAST ERIE STREET		N/A
1/8-1/4	CHICAGO, IL 60611		
0.191 mi.			
1008 ft.	Site 1 of 3 in cluster AA		

AST:

Occupancy Number:	-CN-059-1395675394318
Occupant Type:	059 - ABOVE GROUND BULK STORAGE
Section Number:	CN
Property Owner Name:	NORTHWESTERN MEMORIAL HOSPITAL
Type:	TANK - ABOVE G

Occupancy Number:	-CN-059-1395675558069
Occupant Type:	059 - ABOVE GROUND BULK STORAGE
Section Number:	CN
Property Owner Name:	NORTHWESTERN MEMORIAL HOSPITAL
Type:	TANK - ABOVE G

Occupancy Number:	CN-059-1395675656156
Occupant Type:	059 - ABOVE GROUND BULK STORAGE
Section Number:	CN
Property Owner Name:	NORTHWESTERN MEMORIAL HOSPITAL
Type:	TANK - ABOVE G

Occupancy Number:	CN-059-1395675656156
Occupant Type:	059 - ABOVE GROUND BULK STORAGE
Section Number:	CN
Property Owner Name:	NORTHWESTERN MEMORIAL HOSPITAL
Type:	TANK - ABOVE GROUND BULK GE

AA90	NORTH WESTERN HOSPITAL TANK# 0002-220 GAL.	AST	A100388947
ESE	259 EAST ERIE STREET		N/A
1/8-1/4	CHICAGO, IL 60611		
0.191 mi.			
1008 ft.	Site 2 of 3 in cluster AA		

AST:

Occupancy Number:	CN-059-1395675558069
Occupant Type:	059 - ABOVE GROUND BULK STORAGE
Section Number:	CN
Property Owner Name:	NORTHWESTERN MEMORIAL HOSPITAL
Type:	TANK - ABOVE GROUND BULK GE

AA91	NORTH WESTERN HOSPITAL TANK# 0001-5,000 GAL.	AST	A100388946
ESE	259 EAST ERIE STREET		N/A
1/8-1/4	CHICAGO, IL 60611		
0.191 mi.			
1008 ft.	Site 3 of 3 in cluster AA		

AST:

Occupancy Number:	CN-059-1395675394318
Occupant Type:	059 - ABOVE GROUND BULK STORAGE
Section Number:	CN
Property Owner Name:	NORTHWESTERN MEMORIAL HOSPITAL
Type:	TANK - ABOVE GROUND BULK GE

MAP FINDINGS

Map ID			EDR ID Number
Direction			
Distance			
Distance (ft.)	Site	Database(s)	EPA ID Number

Y92		EDR Hist Cleaner	1015054300
NW	40 E CHICAGO AVE		
1/8-1/4	CHICAGO, IL 60611		N/A
0.191 mi.			
1008 ft.	Site 5 of 7 in cluster Y		

EDR Historical Cleaners:

Name:	BURNHAM PARK CLEANER
Year:	2010
Address:	40 E CHICAGO AVE

T93	BREGY CLEANERS	RCRA-SQG	1000237413
SSE	542 N ST CLAIR		
1/8-1/4	CHICAGO, IL 60611		ILD049811953
0.192 mi.			
1012 ft.	Site 3 of 4 in cluster T		

RCRA-SQG:

Date form received by agency:	11/19/1996
Facility name:	BREGY CLEANERS
Facility address:	542 N ST CLAIR CHICAGO, IL 60611
EPA ID:	ILD049811953
Contact:	BONG KIM
Contact address:	542 N ST CLAIR CHICAGO, IL 60611
Contact country:	US
Contact telephone:	(312) 464-0929
Contact email:	Not reported
EPA Region:	05
Classification:	Small Small Quantity Generator
Description:	Handler: generates more than 100 and less than 1000 kg of hazardous waste during any calendar month and accumulates less than 6000 kg of hazardous waste at any time; or generates 100 kg or less of hazardous waste during any calendar month, and accumulates more than 1000 kg of hazardous waste at any time

Owner/Operator Summary:

Owner/operator name:	KIM BONG
Owner/operator address:	542 N ST CLAIR CHICAGO, IL 60611
Owner/operator country:	Not reported
Owner/operator telephone:	(312) 464-0929
Legal status:	Private
Owner/Operator Type:	Owner
Owner/Op start date:	Not reported
Owner/Op end date:	Not reported
Owner/operator name:	NAME NOT REPORTED
Owner/operator address:	ADDRESS NOT REPORTED CITY NOT REPORTED, AK 99998
Owner/operator country:	Not reported
Owner/operator telephone:	(312) 555-1212
Legal status:	Private
Owner/Operator Type:	Operator
Owner/Op start date:	Not reported
Owner/Op end date:	Not reported

MAP FINDINGS

Map ID
 Direction
 Distance
 Distance (ft.)Site

EDR ID Number
 EPA ID Number

Database(s)

BREGY CLEANERS (Continued)

1000237413

Handler Activities Summary:

U.S. importer of hazardous waste: No
 Mixed waste (haz. and radioactive): No
 Recycler of hazardous waste: No
 Transporter of hazardous waste: No
 Treater, storer or disposer of HW: No
 Underground injection activity: No
 On-site burner exemption: No
 Furnace exemption: No
 Used oil fuel burner: No
 Used oil processor: No
 User oil refiner: No
 Used oil fuel marketer to burner: No
 Used oil Specification marketer: No
 Used oil transfer facility: No
 Used oil transporter: No

. Waste code: D000
 . Waste name: Not Defined

. Waste code: D039
 . Waste name: TETRACHLOROETHYLENE

. Waste code: F002
 . Waste name: THE FOLLOWING SPENT HALOGENATED SOLVENTS: TETRACHLOROETHYLENE, METHYLENE CHLORIDE, TRICHLOROETHYLENE, 1,1,1-TRICHLOROETHANE, CHLOROBENZENE, 1,1,2-TRICHLORO-1,2,2-TRIFLUOROETHANE, ORTHO-DICHLOROBENZENE, TRICHLOROFLUOROMETHANE, AND 1,1,2, TRICHLOROETHANE; ALL SPENT SOLVENT MIXTURES/BLENDS CONTAINING, BEFORE USE, A TOTAL OF TEN PERCENT OR MORE (BY VOLUME) OF ONE OR MORE OF THE ABOVE HALOGENATED SOLVENTS OR THOSE SOLVENTS LISTED IN F001, F004, AND F005; AND STILL BOTTOMS FROM THE RECOVERY OF THESE SPENT SOLVENTS AND SPENT SOLVENT MIXTURES.

Violation Status: No violations found

T94
SSE
1/8-1/4
0.192 mi.
1012 ft.

BREGY CLEANERS
542 NORTH ST. CLAIR STREET
CHICAGO, IL 60611

INST CONTROL **S104491545**
SRP **N/A**

Site 4 of 4 in cluster T

IL INSTUTIONAL CONTROL:

Illinois EPA Id: 0316085021
 NFR Letter: 09/08/1999
 Date NFR Recorded: 10/19/1999
 Comprehensive / Focused: Focused
 Remediation Applicant Name: James Brennan
 RA Company: Brennan Enterprises, L.L.C.
 RA Address: 155 Montgomery Street
 RA City,St,Zip: San Francisco, CA 94104
 Worker Caution: No
 Acres: 0.218
 Land Use: Residential or Industrial/Commercial
 Ground Water Use Restriction: Yes
 Highway Authority Agreement: No
 Ordinance: Yes
 Industrial - Commercial: No

MAP FINDINGS

Map ID
 Direction
 Distance
 Distance (ft.)Site

EDR ID Number

Database(s) EPA ID Number

BREGY CLEANERS (Continued)

S104491545

Slab on Grade: No
 BCT: No
 Building Slab: No
 Asphalt Used: No
 Concrete Used: No
 Clean Soil 3ft: No
 Clean Soil 10ft: No
 Alternate Barrier: No

SRP:

IL EPA Id: 0316085021
 US EPA Id: ILD049811953
 Longitude: -87.623095
 Latitude: 41.892339
 Contact Name: James Brennan
 Contact Address: 155 Montgomery Street
 Contact City,St,Zip: San Francisco, CA 94104
 Contact Phone: (415) 217-4800
 Date Enrolled: 05/07/1999
 Point Of Contact: Jack Kratzmeyer
 Consultant Company: ARCADIS Geraghty & Miller, Inc.
 Consultant Address: 10 South Riverside Plaza
 Consultant City,St,Zip: Chicago, IL 60606
 Consultant Phone: (312) 263-6703
 Proj Mgr Assigned: Greg Dunn
 Sec. 4 Letter Date: Not reported
 Active: No
 No Further Remediation Letter Dt: 09/08/1999
 Remediation Applicant Co: Brennan Enterprises, L.L.C.
 Effective: True
 Remediation Applicant Name: James Brennan
 Remediation Applicant Company: Brennan Enterprises, L.L.C.
 Remediation Applicant Address: 155 Montgomery Street
 Remediation Applicant City,St,Zip: San Francisco, CA 94104
 Illinois EPA: 0316085021
 Site Name: Bregy Cleaners
 NFR Letter: 1999-09-08
 NFR Letter Date Recorded: 1999-10-19
 Comprehensive/Focused: Focused
 Worker Caution: No
 Acres: 0.218
 Land Use: Residential or Industrial/Commercial
 Ground Water Use Restriction: Yes
 Highway Authority Agreement: No
 Ordinance: Yes
 Industrial - Commercial: No
 Slab on Grade: No
 BCT: No
 Building Slab: No
 Asphalt Used: No
 Concrete Used: No
 Clean Soil 3ft: No
 Clean Soil 10ft: No
 Alternate Barrier: No

MAP FINDINGS

Map ID		EDR ID Number
Direction		
Distance		
Distance (ft.)Site	Database(s)	EPA ID Number

BREGY CLEANERS (Continued)

S104491545

[Click here for IL SRP:](#)

<p>AB95 ESE 1/8-1/4 0.195 mi. 1027 ft.</p>	<p>SCHATZ PROPERTY 247 EAST ONTARIO STREET CHICAGO, IL 60611</p> <p>Site 1 of 2 in cluster AB</p>	<p>INST CONTROL SRP</p> <p>S105424199 N/A</p>
---	---	---

IL INSTUTIONAL CONTROL:

Illinois EPA Id:	0316085387
NFR Letter:	08/04/2003
Date NFR Recorded:	09/18/2003
Comprehensive / Focused:	Focused
Remediation Applicant Name:	Harold Primack
RA Company:	BP Products North America, Inc.
RA Address:	801 Warrenville Road
RA City,St,Zip:	Lisle, IL 60532
Worker Caution:	No
Acres:	0.42
Land Use:	Residential or Industrial/Commercial
Ground Water Use Restriction:	Yes
Highway Authority Agreement:	No
Ordinance:	No
Industrial - Commercial:	No
Slab on Grade:	No
BCT:	No
Building Slab:	No
Asphalt Used:	No
Concrete Used:	No
Clean Soil 3ft:	No
Clean Soil 10ft:	No
Alternate Barrier:	No

SRP:

IL EPA Id:	0316085387
US EPA Id:	Not reported
Longitude:	-87.620615
Latitude:	41.893089
Contact Name:	Harold Primack
Contact Address:	801 Warrenville Road
Contact City,St,Zip:	Lisle, IL 60532
Contact Phone:	(630) 434-6171
Date Enrolled:	04/23/2002
Point Of Contact:	James E. Huff, P.E.
Consultant Company:	Huff & Huff, Inc.
Consultant Address:	512 West Burlington Avenue
Consultant City,St,Zip:	LaGrange, IL 60525
Consultant Phone:	(708) 579-5940
Proj Mgr Assigned:	Scott Hacke
Sec. 4 Letter Date:	Not reported
Active:	No
No Further Remediation Letter Dt:	08/04/2003
Remediation Applicant Co:	BP Products North America, Inc.
Effective:	True
Remediation Applicant Name:	Harold Primack
Remediation Applicant Company:	BP Products North America, Inc.
Remediation Applicant Address:	801 Warrenville Road

MAP FINDINGS

Map ID
 Direction
 Distance
 Distance (ft.)Site

EDR ID Number
 EPA ID Number

Database(s)

SCHATZ PROPERTY (Continued)

S105424199

Remediation Applicant City,St,Zip: Lisle, IL 60532
 Illinois EPA: 0316085387
 Site Name: Schatz Property
 NFR Letter: 2003-08-04
 NFR Letter Date Recorded: 2003-09-18
 Comprehensive/Focused: Focused
 Worker Caution: No
 Acres: 0.42
 Land Use: Residential or Industrial/Commercial
 Ground Water Use Restriction: Yes
 Highway Authority Agreement: No
 Ordinance: No
 Industrial - Commercial: No
 Slab on Grade: No
 BCT: No
 Building Slab: No
 Asphalt Used: No
 Concrete Used: No
 Clean Soil 3ft: No
 Clean Soil 10ft: No
 Alternate Barrier: No

[Click here for IL SRP:](#)

AC96
ENE
1/8-1/4
0.195 mi.
1031 ft.

WESLEY PAVILION
250 E SUPERIOR
CHICAGO, IL 60611
Site 1 of 5 in cluster AC

UST U001142897
N/A

UST:

Facility ID: 2029883
 Facility Status: CLOSED
Facility Type: OTHER
 Owner Id: U0023712
 Owner Name: Northwestern Memorial Hospital
 Owner Address: 215 E Chicago Ave
 Owner City,St,Zip: Chicago, IL 60611

Tank Number: 1
Tank Status: Removed
 Tank Capacity: 3000
 Tank Substance: Diesel Fuel
 Last Used Date: 11/29/1993
 OSFM First Notify Date: 4/23/1992
 Red Tag Issue Date: Not reported
 Install Date: 12/31/1990
Green Tag Decal: C001293
Green Tag Issue Date: 9/7/2001
Green Tag Expire Date: 12/31/2004
 Fee Due: \$0.00
 Motor Fuel Permit Inspection Date: Not reported
 Motor Fuel Permit Expiration Date: Not reported
 MOTOR FUEL TYPE: Not reported
 Pending Nov: N
 IEMA: Not reported
 Equipment Type: Not reported

MAP FINDINGS

Map ID
 Direction
 Distance
 Distance (ft.)Site

EDR ID Number
 EPA ID Number

Database(s)

WESLEY PAVILION (Continued)

U001142897

Equipment: Not reported
 Last Passing Date: Not reported
 Test Expire Date: Not reported

Tank Number: 2
Tank Status: Removed
 Tank Capacity: 2500
 Tank Substance: Diesel Fuel
 Last Used Date: Not reported
 OSFM First Notify Date: 1/18/1995
 Red Tag Issue Date: Not reported
 Install Date: 11/30/1993
Green Tag Decal: C001293
Green Tag Issue Date: 9/7/2001
Green Tag Expire Date: 12/31/2004
 Fee Due: \$0.00
 Motor Fuel Permit Inspection Date: Not reported
 Motor Fuel Permit Expiration Date: Not reported
 MOTOR FUEL TYPE: Not reported
 Pending Nov: N
 IEMA: Not reported
 Equipment Type: Not reported
 Equipment: Not reported
 Last Passing Date: Not reported
 Test Expire Date: Not reported

AD97 NORTHWESTERN MEMORIAL
East 710 FAIRBANKS
1/8-1/4 CHICAGO, IL 60611
0.195 mi.
1032 ft. Site 1 of 4 in cluster AD

LUST S104524977
N/A

LUST:
 Incident Num: 921172
 IL EPA Id: 0316085144
 Product: Fuel Oil
 IEMA Date: 05/01/1992
 Project Manager: Lowder
 Project Manager Phone: (217) 785-5734
 Email: Mike.Lowder@illinois.gov
 PRP Name: Northwestern Memorial Hospital
 PRP Contact: Bruce Morris
 PRP Address: 303 East Superior
 PRP City,St,Zip: Chicago, IL 60611
 PRP Phone: Not reported
 Site Classification: Not reported
 Section 57.5(g) Letter: 731
 Date Section 57.5(g) Letter: Not reported
 Non LUST Determination Letter: Not reported
 20 Report Received: 06/12/1992
 45 Report Received: 07/20/1992
NFA/NFR Letter: 08/07/1992
 NFR Date Recorded: Not reported

MAP FINDINGS

Map ID			EDR ID Number
Direction			
Distance			
Distance (ft.)	Site	Database(s)	EPA ID Number

AD98	NORTHWESTERN MEMORIAL	RGA LUST	S115514638
East	710 FAIRBANKS		N/A
1/8-1/4	CHICAGO, IL		
0.195 mi.			
1032 ft.	Site 2 of 4 in cluster AD		

RGA LUST:

2012	NORTHWESTERN MEMORIAL	710 FAIRBANKS
2011	NORTHWESTERN MEMORIAL	710 FAIRBANKS
2010	NORTHWESTERN MEMORIAL	710 FAIRBANKS
2009	NORTHWESTERN MEMORIAL	710 FAIRBANKS
2008	NORTHWESTERN MEMORIAL	710 FAIRBANKS
2007	NORTHWESTERN MEMORIAL	710 FAIRBANKS
2006	NORTHWESTERN MEMORIAL	710 FAIRBANKS
2005	NORTHWESTERN MEMORIAL	710 FAIRBANKS
2004	NORTHWESTERN MEMORIAL	710 FAIRBANKS
2003	NORTHWESTERN MEMORIAL	710 FAIRBANKS
2002	NORTHWESTERN MEMORIAL	710 FAIRBANKS
2001	NORTHWESTERN MEMORIAL	710 FAIRBANKS
2000	NORTHWESTERN MEMORIAL	710 FAIRBANKS

AD99	NORTHWESTERN MEM HOSP-OLSON PAV	RCRA-SQG	1001227917
East	710 N FAIRBANKS	FINDS	ILR000053728
1/8-1/4	CHICAGO, IL 60611	ECHO	
0.195 mi.			
1032 ft.	Site 3 of 4 in cluster AD		

RCRA-SQG:

Date form received by agency: 07/21/1998

Facility name: NORTHWESTERN MEM HOSP-OLSON PAV

Facility address: 710 N FAIRBANKS
CHICAGO, IL 60611

EPA ID: ILR000053728

Mailing address: 259 E ERIE ST RM 448
CHICAGO, IL 60614

Contact: JAMES BICAK

Contact address: 259 E ERIE ST RM 448
CHICAGO, IL 60614

Contact country: US

Contact telephone: (312) 908-9882

Contact email: Not reported

EPA Region: 05

Classification: Small Small Quantity Generator

Description: Handler: generates more than 100 and less than 1000 kg of hazardous waste during any calendar month and accumulates less than 6000 kg of hazardous waste at any time; or generates 100 kg or less of hazardous waste during any calendar month, and accumulates more than 1000 kg of hazardous waste at any time

Owner/Operator Summary:

Owner/operator name: N WESTERN HEALTH SCIENCE JV

Owner/operator address: 303 E SUPERIOR ST
CHICAGO, IL 60611

Owner/operator country: Not reported

Owner/operator telephone: (312) 908-2000

Legal status: Private

Owner/Operator Type: Owner

Owner/Op start date: Not reported

Owner/Op end date: Not reported

MAP FINDINGS

Map ID
 Direction
 Distance
 Distance (ft.)Site

EDR ID Number
 EPA ID Number

Database(s)

NORTHWESTERN MEM HOSP-OLSON PAV (Continued)

1001227917

Handler Activities Summary:

U.S. importer of hazardous waste: No
 Mixed waste (haz. and radioactive): No
 Recycler of hazardous waste: No
 Transporter of hazardous waste: No
 Treater, storer or disposer of HW: No
 Underground injection activity: No
 On-site burner exemption: No
 Furnace exemption: No
 Used oil fuel burner: No
 Used oil processor: No
 User oil refiner: No
 Used oil fuel marketer to burner: No
 Used oil Specification marketer: No
 Used oil transfer facility: No
 Used oil transporter: No

. Waste code: D000
 . Waste name: Not Defined

 . Waste code: D008
 . Waste name: LEAD

Violation Status: No violations found

FINDS:

Registry ID: 110005965964

Environmental Interest/Information System

RCRAInfo is a national information system that supports the Resource Conservation and Recovery Act (RCRA) program through the tracking of events and activities related to facilities that generate, transport, and treat, store, or dispose of hazardous waste. RCRAInfo allows RCRA program staff to track the notification, permit, compliance, and corrective action activities required under RCRA.

ECHO:

Envid: 1001227917
 Registry ID: 110005965964
 DFR URL: http://echo.epa.gov/detailed_facility_report?fid=110005965964

AD100
East
1/8-1/4
0.195 mi.
1032 ft.

NORTHWESTERN MEMORIAL HOSPITAL
710 N. FAIRBANKS CT.
CHICAGO, IL 60611

UST U001142896
N/A

Site 4 of 4 in cluster AD

UST:

Facility ID: 2029916
 Facility Status: CLOSED
Facility Type: PRIVATE INSTITUTION
 Owner Id: U0011141
 Owner Name: Northwestern University
 Owner Address: 710 N. Lake Shore Drive, Ste. 800
 Owner City,St,Zip: Chicago, IL 60611

MAP FINDINGS

Map ID
 Direction
 Distance
 Distance (ft.)Site

EDR ID Number
 EPA ID Number

Database(s)

NORTHWESTERN MEMORIAL HOSPITAL (Continued)

U001142896

Tank Number: 1
Tank Status: Removed
 Tank Capacity: 6000
 Tank Substance: Diesel Fuel
 Last Used Date: 1/18/2006
 OSFM First Notify Date: 4/23/1992
 Red Tag Issue Date: Not reported
 Install Date: Not reported
Green Tag Decal: E001894
Green Tag Issue Date: 9/29/2003
Green Tag Expire Date: 12/31/2006
 Fee Due: \$0.00
 Motor Fuel Permit Inspection Date: Not reported
 Motor Fuel Permit Expiration Date: Not reported
 MOTOR FUEL TYPE: Not reported
 Pending Nov: N
 IEMA: Not reported
 Equipment Type: Not reported
 Equipment: Not reported
 Last Passing Date: Not reported
 Test Expire Date: Not reported

AE101
 South
 1/8-1/4
 0.200 mi.
 1055 ft.

MARRIOTT HOTEL
540 N MICHIGAN AVE
CHICAGO, IL 60611
 Site 1 of 6 in cluster AE

RCRA-SQG 1000614005
ILD984843144

RCRA-SQG:

Date form received by agency: 10/25/1991
 Facility name: MARRIOTT HOTEL
 Facility address: 540 N MICHIGAN AVE
 CHICAGO, IL 60611
 EPA ID: ILD984843144
 Contact: JOHN HEALY
 Contact address: 540 N MICHIGAN AVE
 CHICAGO, IL 60611
 Contact country: US
 Contact telephone: (312) 836-6123
 Contact email: Not reported
 EPA Region: 05
 Classification: Small Small Quantity Generator
 Description: Handler: generates more than 100 and less than 1000 kg of hazardous waste during any calendar month and accumulates less than 6000 kg of hazardous waste at any time; or generates 100 kg or less of hazardous waste during any calendar month, and accumulates more than 1000 kg of hazardous waste at any time

Owner/Operator Summary:

Owner/operator name: MARRIOTT HOTELS
 Owner/operator address: 6250 RIVER RD
 ROSEMONT, IL 60018
 Owner/operator country: Not reported
 Owner/operator telephone: (312) 836-6123
 Legal status: Private
 Owner/Operator Type: Owner
 Owner/Op start date: Not reported

MAP FINDINGS

Map ID		EDR ID Number
Direction		
Distance		
Distance (ft.)Site	Database(s)	EPA ID Number

MARRIOTT HOTEL (Continued)

1000614005

Owner/Op end date: Not reported

Handler Activities Summary:

U.S. importer of hazardous waste:	No
Mixed waste (haz. and radioactive):	No
Recycler of hazardous waste:	No
Transporter of hazardous waste:	No
Treater, storer or disposer of HW:	No
Underground injection activity:	No
On-site burner exemption:	No
Furnace exemption:	No
Used oil fuel burner:	No
Used oil processor:	No
User oil refiner:	No
Used oil fuel marketer to burner:	No
Used oil Specification marketer:	No
Used oil transfer facility:	No
Used oil transporter:	No

Waste code: F001

Waste name: THE FOLLOWING SPENT HALOGENATED SOLVENTS USED IN DEGREASING: TETRACHLOROETHYLENE, TRICHLORETHYLENE, METHYLENE CHLORIDE, 1,1,1-TRICHLOROETHANE, CARBON TETRACHLORIDE AND CHLORINATED FLUOROCARBONS; ALL SPENT SOLVENT MIXTURES/BLENDS USED IN DEGREASING CONTAINING, BEFORE USE, A TOTAL OF TEN PERCENT OR MORE (BY VOLUME) OF ONE OR MORE OF THE ABOVE HALOGENATED SOLVENTS OR THOSE SOLVENTS LISTED IN F002, F004, AND F005; AND STILL BOTTOMS FROM THE RECOVERY OF THESE SPENT SOLVENTS AND SPENT SOLVENT MIXTURES.

Violation Status: No violations found

AE102 CHICAGO MARRIOTT DOWNTOWN
South 540 N MICHIGAN AVE
1/8-1/4 CHICAGO, IL 60611
0.200 mi.
1055 ft. Site 2 of 6 in cluster AE

UST U000173204
N/A

UST:

Facility ID:	2026556
Facility Status:	ACTIVE
Facility Type:	PRIVATE INSTITUTION
Owner Id:	U0029328
Owner Name:	Chicago 540 Hotel LLC
Owner Address:	1401 Eye Street NW Suite 900
Owner City,St,Zip:	Washington, DC 20005

Tank Number:	1
Tank Status:	Currently in use
Tank Capacity:	1000
Tank Substance:	Diesel Fuel
Last Used Date:	Not reported
OSFM First Notify Date:	8/13/1990
Red Tag Issue Date:	Not reported
Install Date:	Not reported
Green Tag Decal:	P005827
Green Tag Issue Date:	11/25/2014
Green Tag Expire Date:	12/31/2016
Fee Due:	\$0.00

MAP FINDINGS

Map ID
 Direction
 Distance
 Distance (ft.)Site

EDR ID Number
 EPA ID Number

Database(s)

CHICAGO MARRIOTT DOWNTOWN (Continued)

U000173204

Motor Fuel Permit Inspection Date: Not reported
 Motor Fuel Permit Expiration Date: Not reported
 MOTOR FUEL TYPE: Not reported
 Pending Nov: N
 IEMA: Not reported
 Equipment Type: Corrosion Prot - Piping
 Equipment: Impressed Current Cathodic Protection
 Last Passing Date: 2/12/2014
 Test Expire Date: 2/12/2015

Tank Number: 2
Tank Status: Does Not Exist
 Tank Capacity: 500
 Tank Substance: Diesel Fuel
 Last Used Date: Not reported
 OSFM First Notify Date: 8/13/1990
 Red Tag Issue Date: Not reported
 Install Date: Not reported
Green Tag Decal: P005827
Green Tag Issue Date: 11/25/2014
Green Tag Expire Date: 12/31/2016
 Fee Due: \$0.00
 Motor Fuel Permit Inspection Date: Not reported
 Motor Fuel Permit Expiration Date: Not reported
 MOTOR FUEL TYPE: Not reported
 Pending Nov: N
 IEMA: Not reported
 Equipment Type: Not reported
 Equipment: Not reported
 Last Passing Date: Not reported
 Test Expire Date: Not reported

V103
 SW
 1/8-1/4
 0.202 mi.
 1066 ft.

AMERICAN RED CROSS
43 EAST OHIO
CHICAGO, IL
Site 3 of 5 in cluster V

RGA LUST S115497627
N/A

RGA LUST:

2012	AMERICAN RED CROSS	43 EAST OHIO
2011	AMERICAN RED CROSS	43 EAST OHIO
2010	AMERICAN RED CROSS	43 EAST OHIO
2009	AMERICAN RED CROSS	43 EAST OHIO
2008	AMERICAN RED CROSS	43 EAST OHIO
2007	AMERICAN RED CROSS	43 EAST OHIO
2006	AMERICAN RED CROSS	43 EAST OHIO
2005	AMERICAN RED CROSS	43 EAST OHIO
2004	AMERICAN RED CROSS	43 EAST OHIO
2003	AMERICAN RED CROSS	43 EAST OHIO
2002	AMERICAN RED CROSS	43 EAST OHIO
2001	AMERICAN RED CROSS	43 EAST OHIO
2000	AMERICAN RED CROSS	43 EAST OHIO

MAP FINDINGS

Map ID
 Direction
 Distance
 Distance (ft.)Site

EDR ID Number

Database(s) EPA ID Number

V104 **AMERICAN RED CROSS**
SW **43 E OHIO**
1/8-1/4 **CHICAGO, IL 60611**
0.202 mi.
1066 ft. **Site 4 of 5 in cluster V**

UST **U001142819**
BOL **N/A**

UST:

Facility ID: 2003638
 Facility Status: CLOSED
Facility Type: NONE
 Owner Id: U0000528
 Owner Name: Mid America Red Cross Blood
 Owner Address: 111 E Wacker Dr Suite 200
 Owner City,St,Zip: Chicago, IL 60601

Tank Number: 1
Tank Status: Removed
 Tank Capacity: 8000
 Tank Substance: Diesel Fuel
 Last Used Date: Not reported
 OSFM First Notify Date: 3/18/1986
 Red Tag Issue Date: Not reported
 Install Date: Not reported
Green Tag Decal: Not reported
Green Tag Issue Date: Not reported
Green Tag Expire Date: Not reported
 Fee Due: Not reported
 Motor Fuel Permit Inspection Date: Not reported
 Motor Fuel Permit Expiration Date: Not reported
 MOTOR FUEL TYPE: Not reported
 Pending Nov: N
 IEMA: Not reported
 Equipment Type: Not reported
 Equipment: Not reported
 Last Passing Date: Not reported
 Test Expire Date: Not reported

Tank Number: 2
Tank Status: Removed
 Tank Capacity: 6000
 Tank Substance: Gasoline
 Last Used Date: Not reported
 OSFM First Notify Date: 3/18/1986
 Red Tag Issue Date: Not reported
 Install Date: Not reported
Green Tag Decal: Not reported
Green Tag Issue Date: Not reported
Green Tag Expire Date: Not reported
 Fee Due: Not reported
 Motor Fuel Permit Inspection Date: Not reported
 Motor Fuel Permit Expiration Date: Not reported
 MOTOR FUEL TYPE: Not reported
 Pending Nov: N
 IEMA: Not reported
 Equipment Type: Not reported
 Equipment: Not reported
 Last Passing Date: Not reported
 Test Expire Date: Not reported

MAP FINDINGS

Map ID
 Direction
 Distance
 Distance (ft.)Site

EDR ID Number
 EPA ID Number

Database(s)

AMERICAN RED CROSS (Continued)

U001142819

BOL:

Site Id: 170000503792
 Inv Num: 0316085297
 Interest Name: American Red Cross
 Interest Type: BOL
 Media Code: LAND

**V105
 SW
 1/8-1/4
 0.202 mi.
 1066 ft.**

**AMERICAN RED CROSS
 43 EAST OHIO
 CHICAGO, IL 60611
 Site 5 of 5 in cluster V**

**LUST 1001206262
 N/A**

LUST:

Incident Num: 970585
 IL EPA Id: 0316085297
 Product: Gasoline
 IEMA Date: 04/04/1997
 Project Manager: McGill
 Project Manager Phone: (217) 524-5137
 Email: Scott.McGill@illinois.gov
 PRP Name: American Red Cross
 PRP Contact: George Blanford
 PRP Address: 111 East Wacker Dr., Suite 200
 PRP City,St,Zip: Chicago, IL 60601
 PRP Phone: Not reported
 Site Classification: Not reported
 Section 57.5(g) Letter: 732
 Date Section 57.5(g) Letter: Not reported
 Non LUST Determination Letter: 1998-08-27
 20 Report Received: 09/17/1997
 45 Report Received: 07/27/1998
NFA/NFR Letter: Not reported
 NFR Date Recorded: Not reported

**106
 North
 1/8-1/4
 0.202 mi.
 1066 ft.**

**RITZ CARLTON HOTEL
 160 E PEARSON
 CHICAGO, IL 60611**

**RCRA-CESQG 1004694224
 US AIRS ILD984901686
 FINDS
 ECHO**

RCRA-CESQG:

Date form received by agency: 08/04/1992
 Facility name: RITZ CARLTON HOTEL
 Facility address: 160 E PEARSON
 CHICAGO, IL 60611
 EPA ID: ILD984901686
 Contact: WILLIAM MOORE
 Contact address: 160 E PEARSON
 CHICAGO, IL 60611
 Contact country: US
 Contact telephone: (312) 266-1000
 Contact email: Not reported
 EPA Region: 05
 Classification: Conditionally Exempt Small Quantity Generator
 Description: Handler: generates 100 kg or less of hazardous waste per calendar

MAP FINDINGS

Map ID
 Direction
 Distance
 Distance (ft.)Site

EDR ID Number
 EPA ID Number

Database(s)

RITZ CARLTON HOTEL (Continued)

1004694224

month, and accumulates 1000 kg or less of hazardous waste at any time; or generates 1 kg or less of acutely hazardous waste per calendar month, and accumulates at any time: 1 kg or less of acutely hazardous waste; or 100 kg or less of any residue or contaminated soil, waste or other debris resulting from the cleanup of a spill, into or on any land or water, of acutely hazardous waste; or generates 100 kg or less of any residue or contaminated soil, waste or other debris resulting from the cleanup of a spill, into or on any land or water, of acutely hazardous waste during any calendar month, and accumulates at any time: 1 kg or less of acutely hazardous waste; or 100 kg or less of any residue or contaminated soil, waste or other debris resulting from the cleanup of a spill, into or on any land or water, of acutely hazardous waste

Owner/Operator Summary:

Owner/operator name: MOORE WILLIAM
 Owner/operator address: 160 E PEARSON
 CHICAGO, IL 60611
 Owner/operator country: Not reported
 Owner/operator telephone: (312) 266-1000
 Legal status: Private
 Owner/Operator Type: Owner
 Owner/Op start date: Not reported
 Owner/Op end date: Not reported

Handler Activities Summary:

U.S. importer of hazardous waste: No
 Mixed waste (haz. and radioactive): No
 Recycler of hazardous waste: No
 Transporter of hazardous waste: No
 Treater, storer or disposer of HW: No
 Underground injection activity: No
 On-site burner exemption: No
 Furnace exemption: No
 Used oil fuel burner: No
 Used oil processor: No
 User oil refiner: No
 Used oil fuel marketer to burner: No
 Used oil Specification marketer: No
 Used oil transfer facility: No
 Used oil transporter: No

. Waste code: D000
 . Waste name: Not Defined

. Waste code: F002
 . Waste name: THE FOLLOWING SPENT HALOGENATED SOLVENTS: TETRACHLOROETHYLENE, METHYLENE CHLORIDE, TRICHLOROETHYLENE, 1,1,1-TRICHLOROETHANE, CHLORO BENZENE, 1,1,2-TRICHLORO-1,2,2-TRIFLUOROETHANE, ORTHO-DICHLOROBENZENE, TRICHLOROFLUOROMETHANE, AND 1,1,2, TRICHLOROETHANE; ALL SPENT SOLVENT MIXTURES/BLENDS CONTAINING, BEFORE USE, A TOTAL OF TEN PERCENT OR MORE (BY VOLUME) OF ONE OR MORE OF THE ABOVE HALOGENATED SOLVENTS OR THOSE SOLVENTS LISTED IN F001, F004, AND F005; AND STILL BOTTOMS FROM THE RECOVERY OF THESE SPENT SOLVENTS AND SPENT SOLVENT MIXTURES.

MAP FINDINGS

Map ID
 Direction
 Distance
 Distance (ft.)Site

EDR ID Number

Database(s) EPA ID Number

RITZ CARLTON HOTEL (Continued)

1004694224

Violation Status: No violations found

US AIRS MINOR:

Envid: 1004694224
 Region Code: 05
 Programmatic ID: AIR IL000031600GLW
 Facility Registry ID: 110005914831
 D and B Number: Not reported
 Primary SIC Code: 7011
 NAICS Code: 721110
 Default Air Classification Code: MIN
 Facility Type of Ownership Code: POF
 Air CMS Category Code: Not reported
 HPV Status: Not reported

FINDS:

Registry ID: 110005914831

Environmental Interest/Information System

AFS (Aerometric Information Retrieval System (AIRS) Facility Subsystem) replaces the former Compliance Data System (CDS), the National Emission Data System (NEDS), and the Storage and Retrieval of Aerometric Data (SAROAD). AIRS is the national repository for information concerning airborne pollution in the United States. AFS is used to track emissions and compliance data from industrial plants. AFS data are utilized by states to prepare State Implementation Plans to comply with regulatory programs and by EPA as an input for the estimation of total national emissions. AFS is undergoing a major redesign to support facility operating permits required under Title V of the Clean Air Act.

ACES (Illinois - Agency Compliance And Enforcement System) is the Illinois EPA Project to facilitate the permitting operations

AIR EMISSIONS CLASSIFICATION UNKNOWN

RCRAInfo is a national information system that supports the Resource Conservation and Recovery Act (RCRA) program through the tracking of events and activities related to facilities that generate, transport, and treat, store, or dispose of hazardous waste. RCRAInfo allows RCRA program staff to track the notification, permit, compliance, and corrective action activities required under RCRA.

AIR MINOR

ECHO:

Envid: 1004694224
 Registry ID: 110005914831
 DFR URL: http://echo.epa.gov/detailed_facility_report?fid=110005914831

MAP FINDINGS

Map ID
 Direction
 Distance
 Distance (ft.)Site Database(s) EDR ID Number
 EPA ID Number

AJ107 **FAIRBANKS & OHIO AUTO PARK** **RGA LUST** **S115505514**
SE **245 EAST OHIO STREET** **N/A**
1/8-1/4 **CHICAGO, IL**
0.202 mi.
1068 ft. **Site 1 of 9 in cluster AJ**

RGA LUST:

2012	FAIRBANKS & OHIO AUTO PARK	245 EAST OHIO STREET
2011	FAIRBANKS & OHIO AUTO PARK	245 EAST OHIO STREET
2010	FAIRBANKS & OHIO AUTO PARK	245 EAST OHIO STREET
2009	FAIRBANKS & OHIO AUTO PARK	245 EAST OHIO STREET

AJ108 **FAIRBANKS & OHIO AUTO PARK** **LUST** **S109550358**
SE **245 EAST OHIO STREET** **N/A**
1/8-1/4 **CHICAGO, IL 60611**
0.202 mi.
1068 ft. **Site 2 of 9 in cluster AJ**

LUST:

Incident Num: 20090220
 IL EPA Id: 0316085817
 Product: Other Petroleum
 IEMA Date: 03/04/2009
 Project Manager: Not reported
 Project Manager Phone: Not reported
 Email: Not reported
 PRP Name: Fairbanks Development Assoc.
 PRP Contact: George Bernard
 PRP Address: 33 West Monroe Street, Suite 1900
 PRP City,St,Zip: Chicago, IL 60603
 PRP Phone: 3125806548
 Site Classification: Not reported
 Section 57.5(g) Letter: 734
 Date Section 57.5(g) Letter: 04/15/2009
 Non LUST Determination Letter: Not reported
 20 Report Received: Not reported
 45 Report Received: Not reported
NFA/NFR Letter: Not reported
 NFR Date Recorded: Not reported

AJ109 **FAIRBANKS AUTO PARK** **UST** **U004128340**
SE **245 E. OHIO STREET** **N/A**
1/8-1/4 **CHICAGO, IL 60611**
0.202 mi.
1068 ft. **Site 3 of 9 in cluster AJ**

UST:

Facility ID: 2044271
 Facility Status: EXEMPT
Facility Type: COMMERCIAL / RETAIL
 Owner Id: U0035164
 Owner Name: Fairbanks Association
 Owner Address: 33 W. Monroe Street, #1900
 Owner City,St,Zip: Chicago, IL 60603

 Tank Number: 1
Tank Status: Exempt from registration
 Tank Capacity: 750
 Tank Substance: Diesel Fuel

MAP FINDINGS

Map ID
 Direction
 Distance
 Distance (ft.)Site

EDR ID Number
 EPA ID Number

Database(s)

FAIRBANKS AUTO PARK (Continued)

U004128340

Last Used Date: 12/31/1973
 OSFM First Notify Date: Not reported
 Red Tag Issue Date: Not reported
 Install Date: Not reported
Green Tag Decal: Not reported
Green Tag Issue Date: Not reported
Green Tag Expire Date: Not reported
 Fee Due: Not reported
 Motor Fuel Permit Inspection Date: Not reported
 Motor Fuel Permit Expiration Date: Not reported
 MOTOR FUEL TYPE: Not reported
 Pending Nov: N
 IEMA: 09-0220
 Equipment Type: Not reported
 Equipment: Not reported
 Last Passing Date: Not reported
 Test Expire Date: Not reported

Tank Number: 2
Tank Status: Exempt from registration
 Tank Capacity: 275
 Tank Substance: Heating Oil
 Last Used Date: 12/31/1973
 OSFM First Notify Date: Not reported
 Red Tag Issue Date: Not reported
 Install Date: Not reported
Green Tag Decal: Not reported
Green Tag Issue Date: Not reported
Green Tag Expire Date: Not reported
 Fee Due: Not reported
 Motor Fuel Permit Inspection Date: Not reported
 Motor Fuel Permit Expiration Date: Not reported
 MOTOR FUEL TYPE: Not reported
 Pending Nov: N
 IEMA: 09-0220
 Equipment Type: Not reported
 Equipment: Not reported
 Last Passing Date: Not reported
 Test Expire Date: Not reported

Tank Number: 3
Tank Status: Exempt from registration
 Tank Capacity: 650
 Tank Substance: Heating Oil
 Last Used Date: 12/31/1973
 OSFM First Notify Date: Not reported
 Red Tag Issue Date: Not reported
 Install Date: Not reported
Green Tag Decal: Not reported
Green Tag Issue Date: Not reported
Green Tag Expire Date: Not reported
 Fee Due: Not reported
 Motor Fuel Permit Inspection Date: Not reported
 Motor Fuel Permit Expiration Date: Not reported
 MOTOR FUEL TYPE: Not reported

MAP FINDINGS

Map ID
 Direction
 Distance
 Distance (ft.)Site

EDR ID Number
 EPA ID Number

Database(s)

FAIRBANKS AUTO PARK (Continued)

U004128340

Pending Nov: N
 IEMA: Not reported
 Equipment Type: Not reported
 Equipment: Not reported
 Last Passing Date: Not reported
 Test Expire Date: Not reported

AF110
North
1/8-1/4
0.203 mi.
1070 ft.

AMERICAN FREEHOLDS GROSVENOR
830 N MICHIGAN AVE
CHICAGO, IL 60611

RCRA-CESQG 1004692460
FINDS IL0000274894
ECHO

Site 3 of 7 in cluster AF

RCRA-CESQG:

Date form received by agency: 05/06/1994
 Facility name: AMERICAN FREEHOLDS GROSVENOR
 Facility address: 830 N MICHIGAN AVE
 CHICAGO, IL 60611
 EPA ID: IL0000274894
 Mailing address: 1701 PENNSYLVANIA AVE STE 1050
 WASHINGTON, DC 20006
 Contact: JOHN CANTERBURY
 Contact address: 1040 W GEORGIA ST
 VANCOUVER, IL 99999
 Contact country: US
 Contact telephone: (604) 640-5311
 Contact email: Not reported
 EPA Region: 05
 Classification: Conditionally Exempt Small Quantity Generator
 Description: Handler: generates 100 kg or less of hazardous waste per calendar month, and accumulates 1000 kg or less of hazardous waste at any time; or generates 1 kg or less of acutely hazardous waste per calendar month, and accumulates at any time: 1 kg or less of acutely hazardous waste; or 100 kg or less of any residue or contaminated soil, waste or other debris resulting from the cleanup of a spill, into or on any land or water, of acutely hazardous waste; or generates 100 kg or less of any residue or contaminated soil, waste or other debris resulting from the cleanup of a spill, into or on any land or water, of acutely hazardous waste during any calendar month, and accumulates at any time: 1 kg or less of acutely hazardous waste; or 100 kg or less of any residue or contaminated soil, waste or other debris resulting from the cleanup of a spill, into or on any land or water, of acutely hazardous waste

Owner/Operator Summary:

Owner/operator name: AMERICAN FREEHOLDS GROSVENOR
 Owner/operator address: 1701 PENNSYLVANIA AVE STE 1050
 WASHINGTON, DC 20006
 Owner/operator country: Not reported
 Owner/operator telephone: (202) 293-1235
 Legal status: Private
 Owner/Operator Type: Owner
 Owner/Op start date: Not reported
 Owner/Op end date: Not reported

Handler Activities Summary:

U.S. importer of hazardous waste: No

MAP FINDINGS

Map ID
 Direction
 Distance
 Distance (ft.)Site

EDR ID Number
 EPA ID Number

Database(s)

AMERICAN FREEHOLDS GROSVENOR (Continued)

1004692460

Mixed waste (haz. and radioactive): No
 Recycler of hazardous waste: No
 Transporter of hazardous waste: No
 Treater, storer or disposer of HW: No
 Underground injection activity: No
 On-site burner exemption: No
 Furnace exemption: No
 Used oil fuel burner: No
 Used oil processor: No
 User oil refiner: No
 Used oil fuel marketer to burner: No
 Used oil Specification marketer: No
 Used oil transfer facility: No
 Used oil transporter: No

. Waste code: D001
 . Waste name: IGNITABLE WASTE

. Waste code: D002
 . Waste name: CORROSIVE WASTE

. Waste code: D007
 . Waste name: CHROMIUM

Violation Status: No violations found

FINDS:

Registry ID: 110007518695

Environmental Interest/Information System

ACES (Illinois - Agency Compliance And Enforcement System) is the Illinois EPA Project to facilitate the permitting operations

RCRAInfo is a national information system that supports the Resource Conservation and Recovery Act (RCRA) program through the tracking of events and activities related to facilities that generate, transport, and treat, store, or dispose of hazardous waste. RCRAInfo allows RCRA program staff to track the notification, permit, compliance, and corrective action activities required under RCRA.

ECHO:

Envid: 1004692460
 Registry ID: 110007518695
 DFR URL: http://echo.epa.gov/detailed_facility_report?fid=110007518695

AG111
SSW
1/8-1/4
0.203 mi.
1073 ft.

CONTINENTAL CLNRS
547 RUSH
CHICAGO, IL
Site 1 of 6 in cluster AG

EDR Hist Cleaner 1009204070
N/A

EDR Historical Cleaners:

Name: CONTINENTAL CLNRS
 Year: 1928
 Type: CLEANERS GARMENTS CURTAINS AND DRAPERIES

MAP FINDINGS

Map ID			EDR ID Number
Direction			
Distance			
Distance (ft.)	Site	Database(s)	EPA ID Number

AJ112 SE 1/8-1/4 0.204 mi. 1076 ft.	DANCONA & CO. 247 EAST OHIO ST. CHICAGO, IL 60611 Site 4 of 9 in cluster AJ	LUST	S104523358 N/A
--	--	-------------	---------------------------------

LUST:

Incident Num:	940293
IL EPA Id:	0316085210
Product:	Gasoline
IEMA Date:	02/10/1994
Project Manager:	Hamilton
Project Manager Phone:	(217) 782-6762
Email:	Not reported
PRP Name:	Dancona & Co.
PRP Contact:	Alfred Dancona
PRP Address:	120 South Riverside Plaza, Room 1480
PRP City,St,Zip:	Chicago, IL 60606
PRP Phone:	Not reported
Site Classification:	Not reported
Section 57.5(g) Letter:	732
Date Section 57.5(g) Letter:	Not reported
Non LUST Determination Letter:	Not reported
20 Report Received:	04/28/1994
45 Report Received:	05/06/1994
NFA/NFR Letter:	12/30/2004
NFR Date Recorded:	03/03/2005

AJ113 SE 1/8-1/4 0.204 mi. 1076 ft.	DANCONA & CO. 247 EAST OHIO ST. CHICAGO, IL Site 5 of 9 in cluster AJ	RGA LUST	S115503572 N/A
--	--	-----------------	---------------------------------

RGA LUST:

2012	DANCONA & CO.	247 EAST OHIO ST.
2011	DANCONA & CO.	247 EAST OHIO ST.
2010	DANCONA & CO.	247 EAST OHIO ST.
2009	DANCONA & CO.	247 EAST OHIO ST.
2008	DANCONA & CO.	247 EAST OHIO ST.
2007	DANCONA & CO.	247 EAST OHIO ST.
2006	DANCONA & CO.	247 EAST OHIO ST.
2005	DANCONA & CO.	247 EAST OHIO ST.
2004	DANCONA & CO.	247 EAST OHIO ST.
2003	DANCONA & CO.	247 EAST OHIO ST.
2002	DANCONA & CO.	247 EAST OHIO ST.
2001	DANCONA & CO.	247 EAST OHIO ST.
2000	DANCONA & CO.	247 EAST OHIO ST.

X114 West 1/8-1/4 0.204 mi. 1077 ft.	FLOWERS CLNRS 665 N STATE CHICAGO, IL Site 2 of 4 in cluster X	EDR Hist Cleaner	1009187579 N/A
---	---	-------------------------	---------------------------------

EDR Historical Cleaners:

Name:	FLOWERS CLNRS
Year:	1981
Type:	CLEANERS

MAP FINDINGS

Map ID
 Direction
 Distance
 Distance (ft.)Site Database(s) EDR ID Number
 EPA ID Number

X115 **WO SING** **EDR Hist Cleaner** **1009198280**
West **659 N STATE** **N/A**
1/8-1/4 **CHICAGO, IL**
0.205 mi.
1084 ft. **Site 3 of 4 in cluster X**

EDR Historical Cleaners:
 Name: LEVIN JACOB
 Year: 1923
 Type: LAUNDRIES

 Name: WO SING
 Year: 1928
 Type: LAUNDRIES CHINESE

AH116 **EDR Hist Cleaner** **1014966016**
WSW **10 E ONTARIO ST** **N/A**
1/8-1/4 **CHICAGO, IL 60611**
0.206 mi.
1088 ft. **Site 1 of 11 in cluster AH**

EDR Historical Cleaners:
 Name: MACKE LAUNDRY
 Year: 1999
 Address: 10 E ONTARIO ST

 Name: MACKE LAUNDRY
 Year: 2000
 Address: 10 E ONTARIO ST

 Name: ONTARIO PLACE CLEANERS
 Year: 2008
 Address: 10 E ONTARIO ST

AH117 **ONTARIO PLACE CONDO ASSOCIATION** **UST** **U001142911**
WSW **10 E. ONTARIO** **N/A**
1/8-1/4 **CHICAGO, IL 60611**
0.206 mi.
1088 ft. **Site 2 of 11 in cluster AH**

UST:
 Facility ID: 2026051
 Facility Status: ACTIVE
Facility Type: COMMERCIAL / RETAIL
 Owner Id: U0036678
 Owner Name: Ontario Place Condo Association
 Owner Address: 10 E. Ontario #700
 Owner City,St,Zip: Chicago, IL 60611

 Tank Number: 1
Tank Status: Currently in use
 Tank Capacity: 2000
 Tank Substance: Diesel Fuel
 Last Used Date: Not reported
 OSFM First Notify Date: 8/25/1990
 Red Tag Issue Date: Not reported
 Install Date: Not reported
Green Tag Decal: P002570

MAP FINDINGS

Map ID			EDR ID Number
Direction			
Distance			
Distance (ft.)	Site	Database(s)	EPA ID Number

ONTARIO PLACE CONDO ASSOCIATION (Continued)

U001142911

Green Tag Issue Date:	8/14/2014
Green Tag Expire Date:	12/31/2016
Fee Due:	\$0.00
Motor Fuel Permit Inspection Date:	Not reported
Motor Fuel Permit Expiration Date:	Not reported
MOTOR FUEL TYPE:	Not reported
Pending Nov:	N
IEMA:	Not reported
Equipment Type:	Corrosion Prot - Piping
Equipment:	Sacrificial Anode Cathodic Protection
Last Passing Date:	8/2/2013
Test Expire Date:	8/2/2016

Y118 NW 1/8-1/4 0.207 mi. 1092 ft.	COLUMBIA CLNRS 22 E CHICAGO CHICAGO, IL Site 6 of 7 in cluster Y	EDR Hist Cleaner	1009185654 N/A
---	---	-------------------------	---------------------------------

EDR Historical Cleaners:

Name:	COLUMBIA CLNRS
Year:	1981
Type:	DRAPERY AND CURTAIN CLEANERS

Y119 NW 1/8-1/4 0.207 mi. 1092 ft.	COLUMBIA CLEANERS 22 E CHICAGO AVE CHICAGO, IL Site 7 of 7 in cluster Y	EDR Hist Cleaner	1009186227 N/A
---	--	-------------------------	---------------------------------

EDR Historical Cleaners:

Name:	COLUMBIA CLEANERS
Year:	1981
Type:	CLEANERS

X120 WSW 1/8-1/4 0.207 mi. 1094 ft.	CHICAGOAN CLEANERS 2 E ERIE ST CHICAGO, IL Site 4 of 4 in cluster X	EDR Hist Cleaner	1009189158 N/A
--	--	-------------------------	---------------------------------

EDR Historical Cleaners:

Name:	CHICAGOAN CLEANERS
Year:	2003
Type:	CLEANERS
Name:	CHICAGOAN CLEANERS & MEND
Year:	2010
Address:	2 E ERIE ST

MAP FINDINGS

Map ID		EDR ID Number
Direction		
Distance		
Distance (ft.)	Site	Database(s) EPA ID Number

AI121 South 1/8-1/4 0.208 mi. 1096 ft.	EDIT CHICAGO VIDEO INC 160 E GRAND AVE CHICAGO, IL 60611 Site 1 of 4 in cluster AI	RCRA-SQG FINDS ECHO 1000391304 ILD069478840
---	---	--

RCRA-SQG:

Date form received by agency: 08/11/1986
Facility name: EDIT CHICAGO VIDEO INC
Facility address: 160 E GRAND AVE
CHICAGO, IL 60611

EPA ID: ILD069478840
Contact: ANTHONY IZZO
Contact address: 160 E GRAND AVE
CHICAGO, IL 60611

Contact country: US
Contact telephone: (312) 280-2200
Contact email: Not reported
EPA Region: 05
Classification: Small Small Quantity Generator
Description: Handler: generates more than 100 and less than 1000 kg of hazardous waste during any calendar month and accumulates less than 6000 kg of hazardous waste at any time; or generates 100 kg or less of hazardous waste during any calendar month, and accumulates more than 1000 kg of hazardous waste at any time

Owner/Operator Summary:

Owner/operator name: NAME NOT REPORTED
Owner/operator address: ADDRESS NOT REPORTED
CITY NOT REPORTED, AK 99998

Owner/operator country: Not reported
Owner/operator telephone: (312) 555-1212
Legal status: Private
Owner/Operator Type: Operator
Owner/Op start date: Not reported
Owner/Op end date: Not reported

Owner/operator name: EDIT CHICAGO VIDEO INC
Owner/operator address: ADDRESS NOT REPORTED
CITY NOT REPORTED, AK 99998

Owner/operator country: Not reported
Owner/operator telephone: (312) 555-1212
Legal status: Private
Owner/Operator Type: Owner
Owner/Op start date: Not reported
Owner/Op end date: Not reported

Handler Activities Summary:

U.S. importer of hazardous waste: No
Mixed waste (haz. and radioactive): No
Recycler of hazardous waste: No
Transporter of hazardous waste: No
Treater, storer or disposer of HW: No
Underground injection activity: No
On-site burner exemption: No
Furnace exemption: No
Used oil fuel burner: No
Used oil processor: No

MAP FINDINGS

Map ID
 Direction
 Distance
 Distance (ft.)Site

EDR ID Number
 EPA ID Number

Database(s)

EDIT CHICAGO VIDEO INC (Continued)

1000391304

User oil refiner: No
 Used oil fuel marketer to burner: No
 Used oil Specification marketer: No
 Used oil transfer facility: No
 Used oil transporter: No

. Waste code: D000
 . Waste name: Not Defined

. Waste code: F001
 . Waste name: THE FOLLOWING SPENT HALOGENATED SOLVENTS USED IN DEGREASING: TETRACHLOROETHYLENE, TRICHLORETHYLENE, METHYLENE CHLORIDE, 1,1,1-TRICHLOROETHANE, CARBON TETRACHLORIDE AND CHLORINATED FLUOROCARBONS; ALL SPENT SOLVENT MIXTURES/BLENDS USED IN DEGREASING CONTAINING, BEFORE USE, A TOTAL OF TEN PERCENT OR MORE (BY VOLUME) OF ONE OR MORE OF THE ABOVE HALOGENATED SOLVENTS OR THOSE SOLVENTS LISTED IN F002, F004, AND F005; AND STILL BOTTOMS FROM THE RECOVERY OF THESE SPENT SOLVENTS AND SPENT SOLVENT MIXTURES.

. Waste code: U226
 . Waste name: ETHANE, 1,1,1-TRICHLORO- (OR) METHYL CHLOROFORM

Violation Status: No violations found

FINDS:

Registry ID: 110005837434

Environmental Interest/Information System

ACES (Illinois - Agency Compliance And Enforcement System) is the Illinois EPA Project to facilitate the permitting operations

RCRAInfo is a national information system that supports the Resource Conservation and Recovery Act (RCRA) program through the tracking of events and activities related to facilities that generate, transport, and treat, store, or dispose of hazardous waste. RCRAInfo allows RCRA program staff to track the notification, permit, compliance, and corrective action activities required under RCRA.

ECHO:

Envid: 1000391304
 Registry ID: 110005837434
 DFR URL: http://echo.epa.gov/detailed_facility_report?fid=110005837434

AE122
South
1/8-1/4
0.209 mi.
1101 ft.

MICHIGAN TERRACE CLEANERS
535 N MICHIGAN AVE
CHICAGO, IL
Site 3 of 6 in cluster AE

EDR Hist Cleaner 1009188576
N/A

EDR Historical Cleaners:

Name: MICHIGAN TERRACE CLEANERS
 Year: 2003
 Type: CLEANERS

MAP FINDINGS

Map ID			EDR ID Number
Direction			
Distance			
Distance (ft.)	Site	Database(s)	EPA ID Number

AE123		EDR Hist Cleaner	1009187098
South	535 N MICHIGAN AVE		
1/8-1/4	CHICAGO, IL 60611		
0.209 mi.			
1101 ft.	Site 4 of 6 in cluster AE		

EDR Historical Cleaners:

Name:	NORTH SIDE CLNRS BRANCHES
Year:	1981
Type:	CLEANERS
Name:	MICHIGAN TERRACE CLEANERS
Year:	2004
Address:	535 N MICHIGAN AVE
Name:	MICHIGAN TERRACE CLEANERS
Year:	2010
Address:	535 N MICHIGAN AVE
Name:	MICHIGAN TERRACE CLEANERS
Year:	2011
Address:	535 N MICHIGAN AVE
Name:	MICHIGAN TERRACE CLEANERS
Year:	2012
Address:	535 N MICHIGAN AVE

AG124	NEUMANN ERNST T	EDR Hist Cleaner	1009214164
SSW	539 RUSH		
1/8-1/4	CHICAGO, IL		
0.209 mi.			
1102 ft.	Site 2 of 6 in cluster AG		

EDR Historical Cleaners:

Name:	NEUMANN ERNST T
Year:	1923
Type:	CLEANERS AND DYERS CONTD

AJ125	AMOCO OIL CO.	LUST	S103687441
SE	252 EAST OHIO & FAIRBANKS ST.		
1/8-1/4	CHICAGO, IL 60611		
0.209 mi.			
1103 ft.	Site 6 of 9 in cluster AJ		

LUST:

Incident Num:	881746
IL EPA Id:	0316085094
Product:	Gasoline
IEMA Date:	12/09/1987
Project Manager:	Putrich
Project Manager Phone:	(217) 524-4827
Email:	Steve.Putrich@illinois.gov
PRP Name:	Amoco Oil Co.
PRP Contact:	Lyle Bruce
PRP Address:	28100 Torch Pkwy., 6-S
PRP City,St,Zip:	Warrenville, IL 60555
PRP Phone:	Not reported
Site Classification:	Not reported

MAP FINDINGS

Map ID
 Direction
 Distance
 Distance (ft.)Site

EDR ID Number
 EPA ID Number

Database(s)

AMOCO OIL CO. (Continued)

S103687441

Section 57.5(g) Letter: 731
 Date Section 57.5(g) Letter: Not reported
 Non LUST Determination Letter: Not reported
 20 Report Received: Not reported
 45 Report Received: Not reported
NFA/NFR Letter: 09/21/1999
 NFR Date Recorded: 12/28/1999

Incident Num: 910751
 IL EPA Id: 0316085094
 Product: Gasoline
 IEMA Date: 03/22/1991
 Project Manager: Putrich
 Project Manager Phone: (217) 524-4827
 Email: Steve.Putrich@illinois.gov
 PRP Name: Amoco Oil Co.
 PRP Contact: Lyle Bruce
 PRP Address: 28100 Torch Pkwy., 6-S
 PRP City,St,Zip: Warrenville, IL 60555
 PRP Phone: Not reported
 Site Classification: Not reported
 Section 57.5(g) Letter: 731
 Date Section 57.5(g) Letter: Not reported
 Non LUST Determination Letter: Not reported
 20 Report Received: Not reported
 45 Report Received: Not reported
NFA/NFR Letter: 09/21/1999
 NFR Date Recorded: 12/28/1999

AG126
SSW
1/8-1/4
0.210 mi.
1108 ft.

PARKING GARAGE FACILITY
540 N. RUSH ST.
CHICAGO, IL 60601
Site 3 of 6 in cluster AG

UST U003668569
N/A

UST:

Facility ID: 2038681
 Facility Status: EXEMPT
Facility Type: NONE
 Owner Id: U0028509
 Owner Name: The John Buck Company
 Owner Address: Sears Tower Suite 550
 Owner City,St,Zip: Chicago, IL 606066300

Tank Number: 1
Tank Status: Exempt from registration
 Tank Capacity: 500
 Tank Substance: Heating Oil
 Last Used Date: 12/31/1973
 OSFM First Notify Date: Not reported
 Red Tag Issue Date: Not reported
 Install Date: Not reported
Green Tag Decal: Not reported
Green Tag Issue Date: Not reported
Green Tag Expire Date: Not reported
 Fee Due: \$0.00
 Motor Fuel Permit Inspection Date: Not reported
 Motor Fuel Permit Expiration Date: Not reported

MAP FINDINGS

Map ID
 Direction
 Distance
 Distance (ft.)Site

EDR ID Number
 EPA ID Number

Database(s)

PARKING GARAGE FACILITY (Continued)

U003668569

MOTOR FUEL TYPE: Not reported
 Pending Nov: N
 IEMA: Not reported
 Equipment Type: Not reported
 Equipment: Not reported
 Last Passing Date: Not reported
 Test Expire Date: Not reported

Tank Number: 2
Tank Status: Exempt from registration
 Tank Capacity: 1000
 Tank Substance: Heating Oil
 Last Used Date: 12/31/1973
 OSFM First Notify Date: Not reported
 Red Tag Issue Date: Not reported
 Install Date: Not reported
Green Tag Decal: Not reported
Green Tag Issue Date: Not reported
Green Tag Expire Date: Not reported
 Fee Due: \$0.00
 Motor Fuel Permit Inspection Date: Not reported
 Motor Fuel Permit Expiration Date: Not reported
 MOTOR FUEL TYPE: Not reported
 Pending Nov: N
 IEMA: Not reported
 Equipment Type: Not reported
 Equipment: Not reported
 Last Passing Date: Not reported
 Test Expire Date: Not reported

Z127
NNW
1/8-1/4
0.210 mi.
1108 ft.

LOYOLA UNIVERSITY
55 EAST PEARSON STREET
CHICAGO, IL

RGA LUST S115511774
N/A

Site 3 of 4 in cluster Z

RGA LUST:

2012	LOYOLA UNIVERSITY	55 EAST PEARSON STREET
2011	LOYOLA UNIVERSITY	55 EAST PEARSON STREET
2010	LOYOLA UNIVERSITY	55 EAST PEARSON STREET
2009	LOYOLA UNIVERSITY	55 EAST PEARSON STREET
2008	LOYOLA UNIVERSITY	55 EAST PEARSON STREET
2007	LOYOLA UNIVERSITY	55 EAST PEARSON STREET
2006	LOYOLA UNIVERSITY	55 EAST PEARSON STREET

Z128
NNW
1/8-1/4
0.210 mi.
1108 ft.

LOYOLA UNIVERSITY
55 EAST PEARSON
CHICAGO, IL

RGA LUST S115511775
N/A

Site 4 of 4 in cluster Z

RGA LUST:

2012	LOYOLA UNIVERSITY	55 EAST PEARSON
2011	LOYOLA UNIVERSITY	55 EAST PEARSON
2010	LOYOLA UNIVERSITY	55 EAST PEARSON
2009	LOYOLA UNIVERSITY	55 EAST PEARSON

MAP FINDINGS

Map ID			EDR ID Number
Direction			
Distance			
Distance (ft.)	Site	Database(s)	EPA ID Number

LOYOLA UNIVERSITY (Continued)

S115511775

2008	LOYOLA UNIVERSITY	55 EAST PEARSON
2007	LOYOLA UNIVERSITY	55 EAST PEARSON
2006	LOYOLA UNIVERSITY	55 EAST PEARSON
2005	LOYOLA UNIVERSITY	55 EAST PEARSON

AJ129 SE 1/8-1/4 0.210 mi. 1109 ft.	FAIRBANKS OHIO STANDARD 260 E OHIO ST CHICAGO, IL Site 7 of 9 in cluster AJ	EDR Hist Auto	1009073505 N/A
--	--	----------------------	---------------------------------

EDR Historical Auto Stations:

Name:	STANDARD OIL FAIRBANKS OHIO STANDARD
Year:	1981
Type:	SERVICE STATIONS GASOLINE AND OIL
Name:	FAIRBANKS OHIO STANDARD
Year:	1981
Type:	SERVICE STATIONS GASOLINE AND OIL

AG130 SSW 1/8-1/4 0.210 mi. 1109 ft.	ROSEN SAMUEL S 537 RUSH CHICAGO, IL Site 4 of 6 in cluster AG	EDR Hist Cleaner	1009200200 N/A
---	--	-------------------------	---------------------------------

EDR Historical Cleaners:

Name:	ROSEN SAMUEL S
Year:	1923
Type:	CLEANERS AND DYERS CONTD
Name:	ISO CHAS
Year:	1928
Type:	LAUNDRIES CHINESE

AF131 North 1/8-1/4 0.210 mi. 1111 ft.	MACYS NORTH WATERTOWER PLACE 835 N MICHIGAN AVE CHICAGO, IL 60611 Site 4 of 7 in cluster AF	RCRA-CESQG FINDS ECHO	1001024862 ILR000008391
---	--	--	--

RCRA-CESQG:

Date form received by agency:	06/19/2007
Facility name:	MACYS NORTH
Facility address:	835 N MICHIGAN AVE CHICAGO, IL 60611
EPA ID:	ILR000008391
Contact:	JIM CROSBY
Contact address:	835 N MICHIGAN AVE CHICAGO, IL 60611
Contact country:	US
Contact telephone:	(612) 375-3156
Contact email:	JIM.CROSBY@MACYS.COM
EPA Region:	05
Classification:	Conditionally Exempt Small Quantity Generator
Description:	Handler: generates 100 kg or less of hazardous waste per calendar

MAP FINDINGS

Map ID
 Direction
 Distance
 Distance (ft.)Site

EDR ID Number

Database(s) EPA ID Number

MACYS NORTH WATERTOWER PLACE (Continued)

1001024862

month, and accumulates 1000 kg or less of hazardous waste at any time; or generates 1 kg or less of acutely hazardous waste per calendar month, and accumulates at any time: 1 kg or less of acutely hazardous waste; or 100 kg or less of any residue or contaminated soil, waste or other debris resulting from the cleanup of a spill, into or on any land or water, of acutely hazardous waste; or generates 100 kg or less of any residue or contaminated soil, waste or other debris resulting from the cleanup of a spill, into or on any land or water, of acutely hazardous waste during any calendar month, and accumulates at any time: 1 kg or less of acutely hazardous waste; or 100 kg or less of any residue or contaminated soil, waste or other debris resulting from the cleanup of a spill, into or on any land or water, of acutely hazardous waste

Owner/Operator Summary:

Owner/operator name:	MACYS NORTH
Owner/operator address:	Not reported
	Not reported
Owner/operator country:	Not reported
Owner/operator telephone:	Not reported
Legal status:	Private
Owner/Operator Type:	Operator
Owner/Op start date:	02/01/2006
Owner/Op end date:	Not reported
Owner/operator name:	FEDERATED RETAIL HOLDINGS INC
Owner/operator address:	7 W 7TH ST
	CINCINNATI, OH 45202
Owner/operator country:	US
Owner/operator telephone:	Not reported
Legal status:	Private
Owner/Operator Type:	Owner
Owner/Op start date:	02/01/2006
Owner/Op end date:	Not reported

Handler Activities Summary:

U.S. importer of hazardous waste:	No
Mixed waste (haz. and radioactive):	No
Recycler of hazardous waste:	No
Transporter of hazardous waste:	No
Treater, storer or disposer of HW:	No
Underground injection activity:	No
On-site burner exemption:	No
Furnace exemption:	No
Used oil fuel burner:	No
Used oil processor:	No
User oil refiner:	No
Used oil fuel marketer to burner:	No
Used oil Specification marketer:	No
Used oil transfer facility:	No
Used oil transporter:	No

. Waste code:	D001
. Waste name:	IGNITABLE WASTE

MAP FINDINGS

Map ID
 Direction
 Distance
 Distance (ft.)Site

EDR ID Number
 EPA ID Number

Database(s)

MACYS NORTH WATERTOWER PLACE (Continued)

1001024862

Historical Generators:

Date form received by agency: 08/17/1995
 Site name: SHUTTERBUG INC
 Classification: Small Quantity Generator

. Waste code: D011
 . Waste name: SILVER

Violation Status: No violations found

FINDS:

Registry ID: 110007553708

Environmental Interest/Information System

ACES (Illinois - Agency Compliance And Enforcement System) is the Illinois EPA Project to facilitate the permitting operations

RCRAInfo is a national information system that supports the Resource Conservation and Recovery Act (RCRA) program through the tracking of events and activities related to facilities that generate, transport, and treat, store, or dispose of hazardous waste. RCRAInfo allows RCRA program staff to track the notification, permit, compliance, and corrective action activities required under RCRA.

ECHO:

Envid: 1001024862
 Registry ID: 110007553708
 DFR URL: http://echo.epa.gov/detailed_facility_report?fid=110007553708

AJ132
SE
1/8-1/4
0.210 mi.
1111 ft.

VACANT PARKING LOT
255 E OHIO
CHICAGO, IL 60606
Site 8 of 9 in cluster AJ

UST U001629846
N/A

UST:

Facility ID: 2032656
 Facility Status: CLOSED
Facility Type: OTHER
 Owner Id: U0022238
 Owner Name: Alfred E Dancona Iii & Co
 Owner Address: 120 S Riverside Plaza
 Owner City,St,Zip: Chicago, IL 60606

Tank Number: 1
Tank Status: Removed
 Tank Capacity: 1000
 Tank Substance: Gasoline
 Last Used Date: 1/1/1902
 OSFM First Notify Date: 11/1/1993
 Red Tag Issue Date: Not reported
 Install Date: Not reported
Green Tag Decal: Not reported
Green Tag Issue Date: Not reported
Green Tag Expire Date: Not reported

MAP FINDINGS

Map ID
 Direction
 Distance
 Distance (ft.)Site

EDR ID Number
 EPA ID Number

Database(s)

VACANT PARKING LOT (Continued)

U001629846

Fee Due: Not reported
 Motor Fuel Permit Inspection Date: Not reported
 Motor Fuel Permit Expiration Date: Not reported
 MOTOR FUEL TYPE: Not reported
 Pending Nov: N
 IEMA: Not reported
 Equipment Type: Not reported
 Equipment: Not reported
 Last Passing Date: Not reported
 Test Expire Date: Not reported

Tank Number: 2
Tank Status: Removed
 Tank Capacity: 550
 Tank Substance: Gasoline
 Last Used Date: 1/1/1902
 OSFM First Notify Date: 11/1/1993
 Red Tag Issue Date: Not reported
 Install Date: Not reported
Green Tag Decal: Not reported
Green Tag Issue Date: Not reported
Green Tag Expire Date: Not reported
 Fee Due: Not reported
 Motor Fuel Permit Inspection Date: Not reported
 Motor Fuel Permit Expiration Date: Not reported
 MOTOR FUEL TYPE: Not reported
 Pending Nov: N
 IEMA: Not reported
 Equipment Type: Not reported
 Equipment: Not reported
 Last Passing Date: Not reported
 Test Expire Date: Not reported

Tank Number: 3
Tank Status: Removed
 Tank Capacity: 550
 Tank Substance: Gasoline
 Last Used Date: Not reported
 OSFM First Notify Date: 4/5/1994
 Red Tag Issue Date: Not reported
 Install Date: Not reported
Green Tag Decal: Not reported
Green Tag Issue Date: Not reported
Green Tag Expire Date: Not reported
 Fee Due: Not reported
 Motor Fuel Permit Inspection Date: Not reported
 Motor Fuel Permit Expiration Date: Not reported
 MOTOR FUEL TYPE: Not reported
 Pending Nov: N
 IEMA: Not reported
 Equipment Type: Not reported
 Equipment: Not reported
 Last Passing Date: Not reported
 Test Expire Date: Not reported

MAP FINDINGS

Map ID		EDR ID Number
Direction		
Distance		
Distance (ft.)	Site	Database(s) EPA ID Number

AC133 ENE 1/8-1/4 0.211 mi. 1112 ft.	NORTHWESTERN UNIVERSITY 745 FAIRBANKS CHICAGO, IL 60611 Site 2 of 5 in cluster AC	RCRA-SQG FINDS ECHO 1000862093 ILD984919910
---	--	--

RCRA-SQG:

Date form received by agency: 06/21/1993
 Facility name: NORTHWESTERN UNIVERSITY
 Facility address: 745 FAIRBANKS
 CHICAGO, IL 60611

 EPA ID: ILD984919910
 Contact: ED CUNY
 Contact address: 745 FAIRBANKS
 CHICAGO, IL 60611

 Contact country: US
 Contact telephone: (312) 503-8681
 Contact email: Not reported
 EPA Region: 05
 Classification: Small Small Quantity Generator
 Description: Handler: generates more than 100 and less than 1000 kg of hazardous waste during any calendar month and accumulates less than 6000 kg of hazardous waste at any time; or generates 100 kg or less of hazardous waste during any calendar month, and accumulates more than 1000 kg of hazardous waste at any time

Owner/Operator Summary:

Owner/operator name: NORTHWESTERN UNIVERSITY
 Owner/operator address: 745 FAIRBANKS
 CHICAGO, IL 60611

 Owner/operator country: Not reported
 Owner/operator telephone: (312) 503-8681
 Legal status: Private
 Owner/Operator Type: Owner
 Owner/Op start date: Not reported
 Owner/Op end date: Not reported

Handler Activities Summary:

U.S. importer of hazardous waste: No
 Mixed waste (haz. and radioactive): No
 Recycler of hazardous waste: No
 Transporter of hazardous waste: No
 Treater, storer or disposer of HW: No
 Underground injection activity: No
 On-site burner exemption: No
 Furnace exemption: No
 Used oil fuel burner: No
 Used oil processor: No
 User oil refiner: No
 Used oil fuel marketer to burner: No
 Used oil Specification marketer: No
 Used oil transfer facility: No
 Used oil transporter: No

. Waste code: D001
 . Waste name: IGNITABLE WASTE

Violation Status: No violations found

MAP FINDINGS

Map ID
 Direction
 Distance
 Distance (ft.)Site

EDR ID Number
 EPA ID Number

Database(s)

NORTHWESTERN UNIVERSITY (Continued)

1000862093

FINDS:

Registry ID: 110005926506

Environmental Interest/Information System

ACES (Illinois - Agency Compliance And Enforcement System) is the Illinois EPA Project to facilitate the permitting operations

RCRAInfo is a national information system that supports the Resource Conservation and Recovery Act (RCRA) program through the tracking of events and activities related to facilities that generate, transport, and treat, store, or dispose of hazardous waste. RCRAInfo allows RCRA program staff to track the notification, permit, compliance, and corrective action activities required under RCRA.

ECHO:

Envid: 1000862093
 Registry ID: 110005926506
 DFR URL: http://echo.epa.gov/detailed_facility_report?fid=110005926506

**AK134
 NE
 1/8-1/4
 0.213 mi.
 1125 ft.**

**ILLINOIS DEPT. OF MILITARY AFFAIRS
 234 EAST CHICAGO AVE.
 CHICAGO, IL
 Site 1 of 3 in cluster AK**

**RGALUST S115508879
 N/A**

RGALUST:

2012	ILLINOIS DEPT. OF MILITARY AFFAIRS	234 EAST CHICAGO AVE.
2011	ILLINOIS DEPT. OF MILITARY AFFAIRS	234 EAST CHICAGO AVE.
2010	ILLINOIS DEPT. OF MILITARY AFFAIRS	234 EAST CHICAGO AVE.
2009	ILLINOIS DEPT. OF MILITARY AFFAIRS	234 EAST CHICAGO AVE.
2008	ILLINOIS DEPT. OF MILITARY AFFAIRS	234 EAST CHICAGO AVE.
2007	ILLINOIS DEPT. OF MILITARY AFFAIRS	234 EAST CHICAGO AVE.
2006	ILLINOIS DEPT. OF MILITARY AFFAIRS	234 EAST CHICAGO AVE.
2005	ILLINOIS DEPT. OF MILITARY AFFAIRS	234 EAST CHICAGO AVE.
2004	ILLINOIS DEPT. OF MILITARY AFFAIRS	234 EAST CHICAGO AVE.
2003	ILLINOIS DEPT. OF MILITARY AFFAIRS	234 EAST CHICAGO AVE.
2002	ILLINOIS DEPT. OF MILITARY AFFAIRS	234 EAST CHICAGO AVE.
2001	ILLINOIS DEPT. OF MILITARY AFFAIRS	234 EAST CHICAGO AVE.
2000	ILLINOIS DEPT. OF MILITARY AFFAIRS	234 EAST CHICAGO AVE.

**AK135
 NE
 1/8-1/4
 0.213 mi.
 1125 ft.**

**ILLINOIS DEPT. OF MILITARY AFFAIRS
 234 EAST CHICAGO AVE.
 CHICAGO, IL 60611
 Site 2 of 3 in cluster AK**

**LUST S104527136
 N/A**

LUST:

Incident Num: 900808
 IL EPA Id: 0316080022
 Product: Gasoline
 IEMA Date: 03/28/1990
 Project Manager: Harlow
 Project Manager Phone: (217) 524-7650
 Email: Robert.Harlow@illinois.gov

MAP FINDINGS

Map ID
 Direction
 Distance
 Distance (ft.)Site

EDR ID Number
 EPA ID Number

Database(s)

ILLINOIS DEPT. OF MILITARY AFFAIRS (Continued)

S104527136

PRP Name: Illinois Dept. of Military Affairs
 PRP Contact: Dale Blount
 PRP Address: Camp Lincoln, 1301 North McArthur Blvd.
 PRP City,St,Zip: Springfield, IL 62702
 PRP Phone: Not reported
 Site Classification: Not reported
 Section 57.5(g) Letter: 731
 Date Section 57.5(g) Letter: Not reported
 Non LUST Determination Letter: Not reported
 20 Report Received: 01/12/1994
 45 Report Received: 01/12/1994
NFA/NFR Letter: 03/16/1994
 NFR Date Recorded: Not reported

AK136 CHICAGO AVENUE ARMORY
NE 234 E CHICAGO AVE
1/8-1/4 CHICAGO, IL 60611
0.213 mi.
1125 ft.

UST U000865336
N/A

Site 3 of 3 in cluster AK

UST:

Facility ID: 2008721
 Facility Status: CLOSED
Facility Type: STATE
 Owner Id: U0007399
 Owner Name: Illinois Department of Military Affairs
 Owner Address: 1301 N. MacArthur Blvd.
 Owner City,St,Zip: Springfield, IL 627022399

Tank Number: 1
Tank Status: Removed
 Tank Capacity: 1000
 Tank Substance: Gasoline
 Last Used Date: 3/1/1990
 OSFM First Notify Date: 5/1/1986
 Red Tag Issue Date: Not reported
 Install Date: 1/1/1923
Green Tag Decal: Not reported
Green Tag Issue Date: Not reported
Green Tag Expire Date: Not reported
 Fee Due: Not reported
 Motor Fuel Permit Inspection Date: Not reported
 Motor Fuel Permit Expiration Date: Not reported
 MOTOR FUEL TYPE: Not reported
 Pending Nov: N
 IEMA: Not reported
 Equipment Type: Not reported
 Equipment: Not reported
 Last Passing Date: Not reported
 Test Expire Date: Not reported

MAP FINDINGS

Map ID			EDR ID Number
Direction			
Distance			
Distance (ft.)	Site	Database(s)	EPA ID Number

AH137 WSW 1/8-1/4 0.213 mi. 1125 ft.	SPARKLE WASHERETTE 641 N STATE CHICAGO, IL Site 3 of 11 in cluster AH	EDR Hist Cleaner	1009187694 N/A
---	--	-------------------------	---------------------------------

EDR Historical Cleaners:

Name:	SING WONG
Year:	1928
Type:	LAUNDRIES CHINESE
Name:	SPARKLE WASHERETTE
Year:	1981
Type:	LAUNDRIES SELF SERVICE

AI138 South 1/8-1/4 0.213 mi. 1126 ft.	CENTRAL MOTOR SERVICE 145 E GRAND AV CHICAGO, IL Site 2 of 4 in cluster AI	EDR Hist Auto	1009105341 N/A
---	---	----------------------	---------------------------------

EDR Historical Auto Stations:

Name:	CENTRAL MOTOR SERVICE
Year:	1923
Type:	AUTOMOBILE REPAIRING
Name:	FOSTER STENCEL
Year:	1928
Type:	AUTOMOBILE GARAGES

AL139 West 1/8-1/4 0.213 mi. 1127 ft.	STATES LAUNDRY BR 714 N STATE CHICAGO, IL Site 1 of 3 in cluster AL	EDR Hist Cleaner	1009198141 N/A
--	--	-------------------------	---------------------------------

EDR Historical Cleaners:

Name:	STATES LAUNDRY BR
Year:	1928
Type:	LAUNDRIES STEAM

AI140 South 1/8-1/4 0.214 mi. 1130 ft.	THE LINDSAY LIGHT COMPANY 161 EAST GRAND AVE CHICAGO, IL 60611 Site 3 of 4 in cluster AI	SEMS PRP	1007372412 ILN000509092
---	---	---------------------------	--

SEMS:

Site ID:	509092
EPA ID:	ILN000509092
Federal Facility:	N
NPL:	Not on the NPL
Non NPL Status:	Removal Only Site (No Site Assessment Work Needed)

Following information was gathered from the prior CERCLIS update completed in 10/2013:

Site ID:	0509092
EPA ID:	ILN000509092

MAP FINDINGS

Map ID
 Direction
 Distance
 Distance (ft.)Site

EDR ID Number

Database(s) EPA ID Number

THE LINDSAY LIGHT COMPANY (Continued)

1007372412

Facility County: COOK
 Short Name: THE LINDSAY LIGHT COMPANY
 Congressional District: 07
 IFMS ID: 05YL
 SMSA Number: Not reported
 USGC Hydro Unit: Not reported
 Federal Facility: Not a Federal Facility
 DMNSN Number: 0.00000
 Site Orphan Flag: Not reported
 RCRA ID: Not reported
 USGS Quadrangle: Not reported
 Site Init By Prog: R
 NFRAP Flag: Not reported
 Parent ID: Not reported
 RST Code: Not reported
 EPA Region: 05
 Classification: Not reported
 Site Settings Code: Not reported
 NPL Status: Not on the NPL
 DMNSN Unit Code: Not reported
 RBRAC Code: Not reported
 RResp Fed Agency Code: Not reported
 Non NPL Status: Removal Only Site (No Site Assessment Work Needed)
 Non NPL Status Date: 11/28/03
 Site Fips Code: 17031
 CC Concurrence Date: / /
 CC Concurrence FY: Not reported
 Alias EPA ID: Not reported
 Site FUDS Flag: Not reported

CERCLIS Site Contact Name(s):

Contact ID: 5270386.00000
 Contact Name: VERNETA J. SIMON
 Contact Tel: (312) 886-3601
 Contact Title: On-Scene Coordinator (OSC)
 Contact Email: Not reported

Alias Comments: Not reported

Site Description: The 161 East Grand Building is a four-story commercial building that has been the subject of numerous investigations because of its role in the gas mantle manufacturing in the early 1900's. 161 East Grand is one of the former gas mantle manufacturing locations for the Lindsay Light Chemical Company, which refined thorium containing ores and made incandescent gas mantles for home and street lighting. USEPA initially investigated the 161 East Grand Building in 191 and in the building.

CERCLIS Assessment History:

Action Code: 003
 Action: ISSUE REQUEST LETTERS (104E)
 Date Started: / /
 Date Completed: 04/30/01
 Priority Level: Not reported
 Operable Unit: SITEWIDE
 Primary Responsibility: Federal Enforcement
 Planning Status: Not reported
 Urgency Indicator: Not reported

MAP FINDINGS

Map ID
 Direction
 Distance
 Distance (ft.)Site

EDR ID Number

Database(s) EPA ID Number

THE LINDSAY LIGHT COMPANY (Continued)

1007372412

Action Anomaly: Not reported

Action Code: 001
 Action: ISSUE REQUEST LETTERS (104E)
 Date Started: / /
 Date Completed: 06/14/01
 Priority Level: Not reported
 Operable Unit: SITEWIDE
 Primary Responsibility: Federal Enforcement
 Planning Status: Not reported
 Urgency Indicator: Not reported
 Action Anomaly: Not reported

Action Code: 002
 Action: ISSUE REQUEST LETTERS (104E)
 Date Started: / /
 Date Completed: 07/03/01
 Priority Level: Not reported
 Operable Unit: SITEWIDE
 Primary Responsibility: Federal Enforcement
 Planning Status: Not reported
 Urgency Indicator: Not reported
 Action Anomaly: Not reported

Action Code: 001
 Action: POTENTIALLY RESPONSIBLE PARTY EMERGENCY REMOVAL
 Date Started: 11/28/03
 Date Completed: / /
 Priority Level: Cleaned up
 Operable Unit: SITEWIDE
 Primary Responsibility: Responsible Party
 Planning Status: Primary
 Urgency Indicator: Emergency
 Action Anomaly: Not reported

PRP:

PRP name: ADCO3 SERVICES, INC.
 DEM SERVICES, INC.
 DEM2 SERVICES, INC.
 HOWARD L. STORCH
 HOWARD2 L. STORCH
 KERR3-MCGEE CORPORATION
 OPTIMUS3
 RADIATION3 SAFETY SERVICES, INC.
 RIVER3 EAST CHICAGO LLC
 RONALD3 STEELE
 SCHMO3 BROTHERS LLC
 TRONOX

MAP FINDINGS

Map ID		EDR ID Number
Direction		
Distance		
Distance (ft.)	Site	Database(s)
		EPA ID Number

AI141 South 1/8-1/4 0.214 mi. 1130 ft.	OPTIMUS INC 161 E GRAND AVE CHICAGO, IL 60611 Site 4 of 4 in cluster AI	RCRA-SQG FINDS ECHO 1000255049 ILD062478516
---	--	--

RCRA-SQG:

Date form received by agency: 07/27/1987
 Facility name: OPTIMUS INC
 Facility address: 161 E GRAND AVE
 CHICAGO, IL 60611

 EPA ID: ILD062478516
 Contact: GEORGE SLOMINSKI
 Contact address: 161 E GRAND AVE
 CHICAGO, IL 60611

 Contact country: US
 Contact telephone: (312) 321-0880
 Contact email: Not reported
 EPA Region: 05
 Classification: Small Small Quantity Generator
 Description: Handler: generates more than 100 and less than 1000 kg of hazardous waste during any calendar month and accumulates less than 6000 kg of hazardous waste at any time; or generates 100 kg or less of hazardous waste during any calendar month, and accumulates more than 1000 kg of hazardous waste at any time

Owner/Operator Summary:

Owner/operator name: BUSCH CREATIVE SERVICES
 Owner/operator address: ADDRESS NOT REPORTED
 CITY NOT REPORTED, AK 99998

 Owner/operator country: Not reported
 Owner/operator telephone: (312) 555-1212
 Legal status: Private
 Owner/Operator Type: Owner
 Owner/Op start date: Not reported
 Owner/Op end date: Not reported

 Owner/operator name: NAME NOT REPORTED
 Owner/operator address: ADDRESS NOT REPORTED
 CITY NOT REPORTED, AK 99998

 Owner/operator country: Not reported
 Owner/operator telephone: (312) 555-1212
 Legal status: Private
 Owner/Operator Type: Operator
 Owner/Op start date: Not reported
 Owner/Op end date: Not reported

Handler Activities Summary:

U.S. importer of hazardous waste: No
 Mixed waste (haz. and radioactive): No
 Recycler of hazardous waste: No
 Transporter of hazardous waste: No
 Treater, storer or disposer of HW: No
 Underground injection activity: No
 On-site burner exemption: No
 Furnace exemption: No
 Used oil fuel burner: No
 Used oil processor: No

MAP FINDINGS

Map ID
 Direction
 Distance
 Distance (ft.)Site

EDR ID Number
 Database(s) EPA ID Number

OPTIMUS INC (Continued)

1000255049

User oil refiner: No
 Used oil fuel marketer to burner: No
 Used oil Specification marketer: No
 Used oil transfer facility: No
 Used oil transporter: No

. Waste code: F001
 . Waste name:

THE FOLLOWING SPENT HALOGENATED SOLVENTS USED IN DEGREASING:
 TETRACHLOROETHYLENE, TRICHLORETHYLENE, METHYLENE CHLORIDE,
 1,1,1-TRICHLOROETHANE, CARBON TETRACHLORIDE AND CHLORINATED
 FLUOROCARBONS; ALL SPENT SOLVENT MIXTURES/BLENDS USED IN DEGREASING
 CONTAINING, BEFORE USE, A TOTAL OF TEN PERCENT OR MORE (BY VOLUME) OF
 ONE OR MORE OF THE ABOVE HALOGENATED SOLVENTS OR THOSE SOLVENTS LISTED
 IN F002, F004, AND F005; AND STILL BOTTOMS FROM THE RECOVERY OF THESE
 SPENT SOLVENTS AND SPENT SOLVENT MIXTURES.

Violation Status: No violations found

FINDS:

Registry ID: 110005835043

Environmental Interest/Information System

ACES (Illinois - Agency Compliance And Enforcement System) is the
 Illinois EPA Project to facilitate the permitting operations

RCRAInfo is a national information system that supports the Resource
 Conservation and Recovery Act (RCRA) program through the tracking of
 events and activities related to facilities that generate, transport,
 and treat, store, or dispose of hazardous waste. RCRAInfo allows RCRA
 program staff to track the notification, permit, compliance, and
 corrective action activities required under RCRA.

ECHO:

Envid: 1000255049
 Registry ID: 110005835043
 DFR URL: http://echo.epa.gov/detailed_facility_report?fid=110005835043

**AH142
 SW
 1/8-1/4
 0.214 mi.
 1131 ft.**

**BLOOMINGDALES
 600 N WABASH AVE-B
 CHICAGO, IL 60611**

Site 4 of 11 in cluster AH

**RCRA-CESQG 1016148280
 ILR000177543**

RCRA-CESQG:

Date form received by agency: 06/19/2013
 Facility name: BLOOMINGDALES
 Facility address: 600 N WABASH AVE-B
 CHICAGO, IL 60611
 EPA ID: ILR000177543
 Contact: PHILLIP DERRIG
 Contact address: 600 N WABASH AVE-B
 CHICAGO, IL 60611
 Contact country: US
 Contact telephone: (312) 440-4501
 Contact email: PHILLIP@DERRIG@BLOOMINGDALES.COM
 EPA Region: 05

MAP FINDINGS

Map ID
 Direction
 Distance
 Distance (ft.)Site

EDR ID Number
 EPA ID Number

Database(s)

BLOOMINGDALES (Continued)

1016148280

Classification: Conditionally Exempt Small Quantity Generator
 Description: Handler: generates 100 kg or less of hazardous waste per calendar month, and accumulates 1000 kg or less of hazardous waste at any time; or generates 1 kg or less of acutely hazardous waste per calendar month, and accumulates at any time: 1 kg or less of acutely hazardous waste; or 100 kg or less of any residue or contaminated soil, waste or other debris resulting from the cleanup of a spill, into or on any land or water, of acutely hazardous waste; or generates 100 kg or less of any residue or contaminated soil, waste or other debris resulting from the cleanup of a spill, into or on any land or water, of acutely hazardous waste during any calendar month, and accumulates at any time: 1 kg or less of acutely hazardous waste; or 100 kg or less of any residue or contaminated soil, waste or other debris resulting from the cleanup of a spill, into or on any land or water, of acutely hazardous waste

Owner/Operator Summary:

Owner/operator name: MACYS INC
 Owner/operator address: 7 W 7TH ST
 CINCINNATI, OH 45202
 Owner/operator country: US
 Owner/operator telephone: (513) 562-6702
 Legal status: Private
 Owner/Operator Type: Owner
 Owner/Op start date: 08/01/2012
 Owner/Op end date: Not reported

Owner/operator name: BLOOMINGDALES WOODFIELD
 Owner/operator address: Not reported
 Not reported
 Owner/operator country: US
 Owner/operator telephone: Not reported
 Legal status: Private
 Owner/Operator Type: Operator
 Owner/Op start date: 08/01/2012
 Owner/Op end date: Not reported

Handler Activities Summary:

U.S. importer of hazardous waste: No
 Mixed waste (haz. and radioactive): No
 Recycler of hazardous waste: No
 Transporter of hazardous waste: No
 Treater, storer or disposer of HW: No
 Underground injection activity: No
 On-site burner exemption: No
 Furnace exemption: No
 Used oil fuel burner: No
 Used oil processor: No
 User oil refiner: No
 Used oil fuel marketer to burner: No
 Used oil Specification marketer: No
 Used oil transfer facility: No
 Used oil transporter: No

. Waste code: D001
 . Waste name: IGNITABLE WASTE

MAP FINDINGS

Map ID
 Direction
 Distance
 Distance (ft.)Site

EDR ID Number
 EPA ID Number

Database(s)

BLOOMINGDALES (Continued)

1016148280

Violation Status: No violations found

**AH143
 SW
 1/8-1/4
 0.214 mi.
 1131 ft.**

**MEDINAH TEMPLE ASSN
 600 N WABASH
 CHICAGO, IL 60611
 Site 5 of 11 in cluster AH**

**UST U003668135
 BOL N/A**

UST:

Facility ID: 2036996
 Facility Status: EXEMPT
Facility Type: NONE
 Owner Id: U0027138
 Owner Name: Medinah Temple Assn
 Owner Address: 600 N Wabash
 Owner City,St,Zip: Chicago, IL 60611

Tank Number: 1
Tank Status: Exempt from registration
 Tank Capacity: 11000
 Tank Substance: Heating Oil
 Last Used Date: 12/31/1973
 OSFM First Notify Date: 1/1/1902
 Red Tag Issue Date: Not reported
 Install Date: Not reported
Green Tag Decal: Not reported
Green Tag Issue Date: Not reported
Green Tag Expire Date: Not reported
 Fee Due: Not reported
 Motor Fuel Permit Inspection Date: Not reported
 Motor Fuel Permit Expiration Date: Not reported
 MOTOR FUEL TYPE: Not reported
 Pending Nov: N
 IEMA: Not reported
 Equipment Type: Not reported
 Equipment: Not reported
 Last Passing Date: Not reported
 Test Expire Date: Not reported

Tank Number: 2
Tank Status: Exempt from registration
 Tank Capacity: 3000
 Tank Substance: Fuel Oil
 Last Used Date: Not reported
 OSFM First Notify Date: Not reported
 Red Tag Issue Date: Not reported
 Install Date: Not reported
Green Tag Decal: Not reported
Green Tag Issue Date: Not reported
Green Tag Expire Date: Not reported
 Fee Due: Not reported
 Motor Fuel Permit Inspection Date: Not reported
 Motor Fuel Permit Expiration Date: Not reported
 MOTOR FUEL TYPE: Not reported
 Pending Nov: N
 IEMA: Not reported
 Equipment Type: Not reported
 Equipment: Not reported

MAP FINDINGS

Map ID
 Direction
 Distance
 Distance (ft.)Site

EDR ID Number
 EPA ID Number

Database(s)

MEDINAH TEMPLE ASSN (Continued)

U003668135

Last Passing Date: Not reported
 Test Expire Date: Not reported

Tank Number: 3
Tank Status: Exempt from registration
 Tank Capacity: 500
 Tank Substance: Fuel Oil
 Last Used Date: Not reported
 OSFM First Notify Date: Not reported
 Red Tag Issue Date: Not reported
 Install Date: Not reported
Green Tag Decal: Not reported
Green Tag Issue Date: Not reported
Green Tag Expire Date: Not reported
 Fee Due: Not reported
 Motor Fuel Permit Inspection Date: Not reported
 Motor Fuel Permit Expiration Date: Not reported
 MOTOR FUEL TYPE: Not reported
 Pending Nov: N
 IEMA: Not reported
 Equipment Type: Not reported
 Equipment: Not reported
 Last Passing Date: Not reported
 Test Expire Date: Not reported

Tank Number: 4
Tank Status: Exempt from registration
 Tank Capacity: 500
 Tank Substance: Fuel Oil
 Last Used Date: Not reported
 OSFM First Notify Date: Not reported
 Red Tag Issue Date: Not reported
 Install Date: Not reported
Green Tag Decal: Not reported
Green Tag Issue Date: Not reported
Green Tag Expire Date: Not reported
 Fee Due: Not reported
 Motor Fuel Permit Inspection Date: Not reported
 Motor Fuel Permit Expiration Date: Not reported
 MOTOR FUEL TYPE: Not reported
 Pending Nov: N
 IEMA: Not reported
 Equipment Type: Not reported
 Equipment: Not reported
 Last Passing Date: Not reported
 Test Expire Date: Not reported

BOL:

Site Id: 170000306933
 Inv Num: 0316085191
 Interest Name: Medinah Temple Assn
 Interest Type: BOL
 Media Code: LAND

MAP FINDINGS

Map ID		EDR ID Number
Direction		
Distance		
Distance (ft.)	Site	Database(s) EPA ID Number

AH144 SW 1/8-1/4 0.214 mi. 1131 ft.	MEDINAH TEMPLE ASSN 600 N WABASH CHICAGO, IL 60611 Site 6 of 11 in cluster AH	RCRA-SQG FINDS ECHO 1000861934 ILD984918268
--	--	--

RCRA-SQG:

Date form received by agency: 05/19/1993
 Facility name: MEDINAH TEMPLE ASSN
 Facility address: 600 N WABASH
 CHICAGO, IL 60611

 EPA ID: ILD984918268
 Contact: STEWART SMITH
 Contact address: 600 N WABASH
 CHICAGO, IL 60611

 Contact country: US
 Contact telephone: (312) 266-5000
 Contact email: Not reported
 EPA Region: 05
 Classification: Small Small Quantity Generator
 Description: Handler: generates more than 100 and less than 1000 kg of hazardous waste during any calendar month and accumulates less than 6000 kg of hazardous waste at any time; or generates 100 kg or less of hazardous waste during any calendar month, and accumulates more than 1000 kg of hazardous waste at any time

Owner/Operator Summary:

Owner/operator name: MEDINAH TEMPLE ASSN
 Owner/operator address: 600 N WABASH
 CHICAGO, IL 60611

 Owner/operator country: Not reported
 Owner/operator telephone: (312) 266-5000
 Legal status: Private
 Owner/Operator Type: Owner
 Owner/Op start date: Not reported
 Owner/Op end date: Not reported

Handler Activities Summary:

U.S. importer of hazardous waste: No
 Mixed waste (haz. and radioactive): No
 Recycler of hazardous waste: No
 Transporter of hazardous waste: No
 Treater, storer or disposer of HW: No
 Underground injection activity: No
 On-site burner exemption: No
 Furnace exemption: No
 Used oil fuel burner: No
 Used oil processor: No
 User oil refiner: No
 Used oil fuel marketer to burner: No
 Used oil Specification marketer: No
 Used oil transfer facility: No
 Used oil transporter: No

. Waste code: D001
 . Waste name: IGNITABLE WASTE

Violation Status: No violations found

MAP FINDINGS

Map ID			EDR ID Number
Direction			
Distance			
Distance (ft.)	Site	Database(s)	EPA ID Number

MEDINAH TEMPLE ASSN (Continued)

1000861934

FINDS:

Registry ID: 110005925428

Environmental Interest/Information System

ACES (Illinois - Agency Compliance And Enforcement System) is the Illinois EPA Project to facilitate the permitting operations

RCRAInfo is a national information system that supports the Resource Conservation and Recovery Act (RCRA) program through the tracking of events and activities related to facilities that generate, transport, and treat, store, or dispose of hazardous waste. RCRAInfo allows RCRA program staff to track the notification, permit, compliance, and corrective action activities required under RCRA.

ECHO:

Envid: 1000861934
 Registry ID: 110005925428
 DFR URL: http://echo.epa.gov/detailed_facility_report?fid=110005925428

AL145	WEISS JOHN	EDR Hist Cleaner	1009213929
WNW	718 N STATE		N/A
1/8-1/4	CHICAGO, IL		
0.215 mi.	Site 2 of 3 in cluster AL		
1136 ft.			

EDR Historical Cleaners:
 Name: WEISS JOHN
 Year: 1923
 Type: CLEANERS AND DYERS CONTD

AL146	1 W SUPERIOR ST	EDR Hist Cleaner	1014965767
WNW	CHICAGO, IL 60654		N/A
1/8-1/4	Site 3 of 3 in cluster AL		
0.217 mi.			
1147 ft.			

EDR Historical Cleaners:
 Name: CRYSTAL VALET & CLEANERS
 Year: 2010
 Address: 1 W SUPERIOR ST

AJ147	FAIRBANKS AUTO PARK	UST	U004128367
SE	270 E. OHIO		N/A
1/8-1/4	CHICAGO, IL 60611		
0.219 mi.	Site 9 of 9 in cluster AJ		
1157 ft.			

UST:
 Facility ID: 2044267
 Facility Status: EXEMPT
 Facility Type: COMMERCIAL / RETAIL
 Owner Id: U0035164

MAP FINDINGS

Map ID
 Direction
 Distance
 Distance (ft.)Site

EDR ID Number
 EPA ID Number

Database(s)

FAIRBANKS AUTO PARK (Continued)

U004128367

Owner Name:	Fairbanks Association
Owner Address:	33 W. Monroe Street, #1900
Owner City,St,Zip:	Chicago, IL 60603
Tank Number:	1
Tank Status:	Exempt from registration
Tank Capacity:	1000
Tank Substance:	Heating Oil
Last Used Date:	12/31/1973
OSFM First Notify Date:	Not reported
Red Tag Issue Date:	Not reported
Install Date:	Not reported
Green Tag Decal:	Not reported
Green Tag Issue Date:	Not reported
Green Tag Expire Date:	Not reported
Fee Due:	Not reported
Motor Fuel Permit Inspection Date:	Not reported
Motor Fuel Permit Expiration Date:	Not reported
MOTOR FUEL TYPE:	Not reported
Pending Nov:	N
IEMA:	Not reported
Equipment Type:	Not reported
Equipment:	Not reported
Last Passing Date:	Not reported
Test Expire Date:	Not reported

AF148
 North
 1/8-1/4
 0.221 mi.
 1169 ft.

845 N MICHIGAN AVE
CHICAGO, IL 60611

EDR Hist Auto 1015654338
N/A

Site 5 of 7 in cluster AF

EDR Historical Auto Stations:

Name:	WATERTOWER CAR WASH & DTLNG
Year:	2004
Address:	845 N MICHIGAN AVE

AF149
 North
 1/8-1/4
 0.221 mi.
 1169 ft.

SEPHORA 386
845 N MICHIGAN AVE
CHICAGO, IL 60611

RCRA-SQG 1008880502
ILR000138297

Site 6 of 7 in cluster AF

RCRA-SQG:

Date form received by agency:	10/27/2005
Facility name:	SEPHORA 386
Facility address:	845 N MICHIGAN AVE CHICAGO, IL 60611
EPA ID:	ILR000138297
Mailing address:	525 MARKET ST SAN FRANCISCO, CA 94105
Contact:	SANDI BAKER
Contact address:	Not reported
	Not reported
Contact country:	US
Contact telephone:	(415) 284-3488

MAP FINDINGS

Map ID
 Direction
 Distance
 Distance (ft.)Site

EDR ID Number

Database(s) EPA ID Number

SEPHORA 386 (Continued)

1008880502

Contact email: Not reported
 EPA Region: 05
 Classification: Small Small Quantity Generator
 Description: Handler: generates more than 100 and less than 1000 kg of hazardous waste during any calendar month and accumulates less than 6000 kg of hazardous waste at any time; or generates 100 kg or less of hazardous waste during any calendar month, and accumulates more than 1000 kg of hazardous waste at any time

Owner/Operator Summary:

Owner/operator name: SEPHORA
 Owner/operator address: Not reported
 Not reported
 Owner/operator country: US
 Owner/operator telephone: Not reported
 Legal status: Private
 Owner/Operator Type: Owner
 Owner/Op start date: 10/27/2005
 Owner/Op end date: Not reported

Owner/operator name: SEPHORA
 Owner/operator address: Not reported
 Not reported
 Owner/operator country: US
 Owner/operator telephone: Not reported
 Legal status: Private
 Owner/Operator Type: Operator
 Owner/Op start date: 10/27/2005
 Owner/Op end date: Not reported

Handler Activities Summary:

U.S. importer of hazardous waste: No
 Mixed waste (haz. and radioactive): No
 Recycler of hazardous waste: No
 Transporter of hazardous waste: No
 Treater, storer or disposer of HW: No
 Underground injection activity: No
 On-site burner exemption: No
 Furnace exemption: No
 Used oil fuel burner: No
 Used oil processor: No
 User oil refiner: No
 Used oil fuel marketer to burner: No
 Used oil Specification marketer: No
 Used oil transfer facility: No
 Used oil transporter: No

. Waste code: D001
 . Waste name: IGNITABLE WASTE

Violation Status: No violations found

MAP FINDINGS

Map ID			EDR ID Number
Direction			
Distance			
Distance (ft.)	Site	Database(s)	EPA ID Number

AF150	URBAN RETAIL PROPERTIES	RCRA-SQG	1000150380
North	845 N MICHIGAN AVE STE 987W		ILD984780957
1/8-1/4	CHICAGO, IL 60611		
0.221 mi.			
1169 ft.	Site 7 of 7 in cluster AF		

RCRA-SQG:

Date form received by agency: 01/23/1990
 Facility name: URBAN RETAIL PROPERTIES
 Facility address: 845 N MICHIGAN AVE STE 987W
 CHICAGO, IL 60611
 EPA ID: ILD984780957
 Mailing address: 845 N MICHIGAN AVE 10TH FL
 CHICAGO, IL 60611
 Contact: FRED LOFFREDO
 Contact address: 845 N MICHIGAN AVE 10TH FL
 CHICAGO, IL 60611
 Contact country: US
 Contact telephone: (312) 440-3580
 Contact email: Not reported
 EPA Region: 05
 Classification: Small Small Quantity Generator
 Description: Handler: generates more than 100 and less than 1000 kg of hazardous waste during any calendar month and accumulates less than 6000 kg of hazardous waste at any time; or generates 100 kg or less of hazardous waste during any calendar month, and accumulates more than 1000 kg of hazardous waste at any time

Owner/Operator Summary:

Owner/operator name: NAME NOT REPORTED
 Owner/operator address: ADDRESS NOT REPORTED
 CITY NOT REPORTED, AK 99998
 Owner/operator country: Not reported
 Owner/operator telephone: (312) 555-1212
 Legal status: Private
 Owner/Operator Type: Operator
 Owner/Op start date: Not reported
 Owner/Op end date: Not reported
 Owner/operator name: CORP
 Owner/operator address: 845 N MICHIGAN AVE
 CHICAGO, IL 60611
 Owner/operator country: Not reported
 Owner/operator telephone: (312) 440-3593
 Legal status: Private
 Owner/Operator Type: Owner
 Owner/Op start date: Not reported
 Owner/Op end date: Not reported

Handler Activities Summary:

U.S. importer of hazardous waste: No
 Mixed waste (haz. and radioactive): No
 Recycler of hazardous waste: No
 Transporter of hazardous waste: No
 Treater, storer or disposer of HW: No
 Underground injection activity: No
 On-site burner exemption: No
 Furnace exemption: No

MAP FINDINGS

Map ID
 Direction
 Distance
 Distance (ft.)Site

EDR ID Number
 EPA ID Number

Database(s)

URBAN RETAIL PROPERTIES (Continued)

1000150380

Used oil fuel burner: No
 Used oil processor: No
 User oil refiner: No
 Used oil fuel marketer to burner: No
 Used oil Specification marketer: No
 Used oil transfer facility: No
 Used oil transporter: No

. Waste code: D001
 . Waste name: IGNITABLE WASTE

. Waste code: F002
 . Waste name: THE FOLLOWING SPENT HALOGENATED SOLVENTS: TETRACHLOROETHYLENE, METHYLENE CHLORIDE, TRICHLOROETHYLENE, 1,1,1-TRICHLOROETHANE, CHLOROBENZENE, 1,1,2-TRICHLORO-1,2,2-TRIFLUOROETHANE, ORTHO-DICHLOROBENZENE, TRICHLOROFLUOROMETHANE, AND 1,1,2, TRICHLOROETHANE; ALL SPENT SOLVENT MIXTURES/BLENDS CONTAINING, BEFORE USE, A TOTAL OF TEN PERCENT OR MORE (BY VOLUME) OF ONE OR MORE OF THE ABOVE HALOGENATED SOLVENTS OR THOSE SOLVENTS LISTED IN F001, F004, AND F005; AND STILL BOTTOMS FROM THE RECOVERY OF THESE SPENT SOLVENTS AND SPENT SOLVENT MIXTURES.

. Waste code: F003
 . Waste name: THE FOLLOWING SPENT NONHALOGENATED SOLVENTS: XYLENE, ACETONE, ETHYL ACETATE, ETHYL BENZENE, ETHYL ETHER, METHYL ISOBUTYL KETONE, N-BUTYL ALCOHOL, CYCLOHEXANONE, AND METHANOL; ALL SPENT SOLVENT MIXTURES/BLENDS CONTAINING, BEFORE USE, ONLY THE ABOVE SPENT NONHALOGENATED SOLVENTS; AND ALL SPENT SOLVENT MIXTURES/BLENDS CONTAINING, BEFORE USE, ONE OR MORE OF THE ABOVE NONHALOGENATED SOLVENTS, AND A TOTAL OF TEN PERCENT OR MORE (BY VOLUME) OF ONE OR MORE OF THOSE SOLVENTS LISTED IN F001, F002, F004, AND F005; AND STILL BOTTOMS FROM THE RECOVERY OF THESE SPENT SOLVENTS AND SPENT SOLVENT MIXTURES.

Violation Status: No violations found

**AC151
 ENE
 1/8-1/4
 0.222 mi.
 1170 ft.**

**NORTHWESTERN UNIVERSITY
 259 EAST SUPERIOR
 CHICAGO, IL**

**RGA LUST S115514645
 N/A**

Site 3 of 5 in cluster AC

RGA LUST:

2012	NORTHWESTERN UNIVERSITY	259 EAST SUPERIOR
2011	NORTHWESTERN UNIVERSITY	259 EAST SUPERIOR
2010	NORTHWESTERN UNIVERSITY	259 EAST SUPERIOR
2009	NORTHWESTERN UNIVERSITY	259 EAST SUPERIOR
2008	NORTHWESTERN UNIVERSITY	259 EAST SUPERIOR
2007	NORTHWESTERN UNIVERSITY	259 EAST SUPERIOR
2006	NORTHWESTERN UNIVERSITY	259 EAST SUPERIOR
2005	NORTHWESTERN UNIVERSITY	259 EAST SUPERIOR
2004	NORTHWESTERN UNIVERSITY	259 EAST SUPERIOR
2003	NORTHWESTERN UNIVERSITY	259 EAST SUPERIOR
2002	NORTHWESTERN UNIVERSITY	259 EAST SUPERIOR
2001	NORTHWESTERN UNIVERSITY	259 EAST SUPERIOR
2000	NORTHWESTERN UNIVERSITY	259 EAST SUPERIOR

MAP FINDINGS

Map ID Direction EDR ID Number
 Distance Database(s) EPA ID Number
 Distance (ft.)Site

AC152 NORTHWESTERN UNIVERSITY LUST S104523823
ENE 259 EAST SUPERIOR N/A
1/8-1/4 CHICAGO, IL 60611
0.222 mi.
1170 ft. Site 4 of 5 in cluster AC

LUST:
 Incident Num: 931671
 IL EPA Id: 0316085182
 Product: Fuel Oil
 IEMA Date: 06/22/1993
 Project Manager: Kaiser
 Project Manager Phone: (217) 524-4650
 Email: Karl.Kaiser@illinois.gov
 PRP Name: Northwestern University
 PRP Contact: Mike Western
 PRP Address: 633 Clark St.
 PRP City,St,Zip: Evanston, IL 60208-1109
 PRP Phone: Not reported
 Site Classification: Not reported
 Section 57.5(g) Letter: 734
 Date Section 57.5(g) Letter: Not reported
 Non LUST Determination Letter: Not reported
 20 Report Received: Not reported
 45 Report Received: Not reported
NFA/NFR Letter: 10/18/2011
 NFR Date Recorded: 11/09/2011

AC153 SUPERIOR STREET GARAGE UST U003104617
ENE 259 E. SUPERIOR STREET N/A
1/8-1/4 CHICAGO, IL 60611
0.222 mi.
1170 ft. Site 5 of 5 in cluster AC

UST:
 Facility ID: 2035191
 Facility Status: CLOSED
Facility Type: NONE
 Owner Id: U0011147
 Owner Name: Northwestern University
 Owner Address: 2020 Campus Drive
 Owner City,St,Zip: Evanston, IL 60208

 Tank Number: 1
Tank Status: Removed
 Tank Capacity: 2000
 Tank Substance: Heating Oil
 Last Used Date: Not reported
 OSFM First Notify Date: 6/18/1993
 Red Tag Issue Date: Not reported
 Install Date: Not reported
Green Tag Decal: Not reported
Green Tag Issue Date: Not reported
Green Tag Expire Date: Not reported
 Fee Due: Not reported
 Motor Fuel Permit Inspection Date: Not reported
 Motor Fuel Permit Expiration Date: Not reported
 MOTOR FUEL TYPE: Not reported
 Pending Nov: N
 IEMA: Not reported

MAP FINDINGS

Map ID
 Direction
 Distance
 Distance (ft.)Site

EDR ID Number
 EPA ID Number

Database(s)

SUPERIOR STREET GARAGE (Continued)

U003104617

Equipment Type: Not reported
 Equipment: Not reported
 Last Passing Date: Not reported
 Test Expire Date: Not reported

154
 NNE
 1/8-1/4
 0.222 mi.
 1174 ft.

**FISHER FRANK F
 190 E PEARSON
 CHICAGO, IL**

**EDR Hist Cleaner 1009206601
 N/A**

EDR Historical Cleaners:

Name: FISHER FRANK F
 Year: 1928
 Type: CLEANERS GARMENTS CURTAINS AND DRAPERIES

AB155
 ESE
 1/8-1/4
 0.223 mi.
 1176 ft.

**SCHATZ PROPERTIES
 610 N FAIRBANKS COURT THIRD PARTY REMOVAL
 CHICAGO, IL 60611**

**UST U003853427
 N/A**

Site 2 of 2 in cluster AB

UST:

Facility ID: 2041071
 Facility Status: EXEMPT
Facility Type: NONE
 Owner Id: U0030676
 Owner Name: Schatz Properties
 Owner Address: 610 N Fairbanks Court
 Owner City,St,Zip: Chicago, IL 60611

Tank Number: 1
Tank Status: Exempt from registration
 Tank Capacity: 9000
 Tank Substance: Heating Oil
 Last Used Date: Not reported
 OSFM First Notify Date: Not reported
 Red Tag Issue Date: Not reported
 Install Date: Not reported
Green Tag Decal: Not reported
Green Tag Issue Date: Not reported
Green Tag Expire Date: Not reported
 Fee Due: Not reported
 Motor Fuel Permit Inspection Date: Not reported
 Motor Fuel Permit Expiration Date: Not reported
 MOTOR FUEL TYPE: Not reported
 Pending Nov: N
 IEMA: Not reported
 Equipment Type: Not reported
 Equipment: Not reported
 Last Passing Date: Not reported
 Test Expire Date: Not reported

MAP FINDINGS

Map ID
 Direction
 Distance
 Distance (ft.) Site Database(s) EDR ID Number
 EPA ID Number

AH156 SHULTHEIS MELVIN JEWELL EDR Hist Cleaner 1009211850
WSW 636 N STATE N/A
1/8-1/4 CHICAGO, IL
0.223 mi.
1177 ft. Site 7 of 11 in cluster AH

EDR Historical Cleaners:
 Name: MELVIN JAMES B
 Year: 1923
 Type: CLEANERS AND DYERS CONTD

 Name: SHULTHEIS MELVIN JEWELL
 Year: 1928
 Type: CLEANERS GARMENTS CURTAINS AND DRAPERIES

AH157 BECKER CLEANERS EDR Hist Cleaner 1009206105
WSW 627 N STATE N/A
1/8-1/4 CHICAGO, IL
0.223 mi.
1180 ft. Site 8 of 11 in cluster AH

EDR Historical Cleaners:
 Name: BECKER CLEANERS
 Year: 1928
 Type: CLEANERS GARMENTS CURTAINS AND DRAPERIES

 Name: BECKER CLNRS
 Year: 1928
 Type: CLOTHES PRESSERS AND CLEANERS

AH158 STERLEK LOUIS EDR Hist Cleaner 1009213382
WSW 634 N STATE N/A
1/8-1/4 CHICAGO, IL
0.224 mi.
1184 ft. Site 9 of 11 in cluster AH

EDR Historical Cleaners:
 Name: STERLEK LOUIS
 Year: 1923
 Type: CLEANERS AND DYERS CONTD

AE159 520 N MICHIGAN BUILDING UST U003668128
South 520 N MICHIGAN N/A
1/8-1/4 CHICAGO, IL 60611
0.226 mi.
1191 ft. Site 5 of 6 in cluster AE

UST:
 Facility ID: 2036989
 Facility Status: EXEMPT
 Facility Type: NONE
 Owner Id: U0027129
 Owner Name: John Buck Mgmt Group
 Owner Address: 520 N Michigan
 Owner City,St,Zip: Chicago, IL 60611

 Tank Number: 1

MAP FINDINGS

Map ID
 Direction
 Distance
 Distance (ft.)Site

EDR ID Number

Database(s) EPA ID Number

520 N MICHIGAN BUILDING (Continued)

U003668128

Tank Status:	Exempt from registration
Tank Capacity:	10000
Tank Substance:	Heating Oil
Last Used Date:	12/31/1973
OSFM First Notify Date:	1/1/1902
Red Tag Issue Date:	Not reported
Install Date:	Not reported
Green Tag Decal:	Not reported
Green Tag Issue Date:	Not reported
Green Tag Expire Date:	Not reported
Fee Due:	Not reported
Motor Fuel Permit Inspection Date:	Not reported
Motor Fuel Permit Expiration Date:	Not reported
MOTOR FUEL TYPE:	Not reported
Pending Nov:	N
IEMA:	Not reported
Equipment Type:	Not reported
Equipment:	Not reported
Last Passing Date:	Not reported
Test Expire Date:	Not reported

AE160
South
1/8-1/4
0.226 mi.
1191 ft.

SEPHORA USA 244
520 N MICHIGAN AVE STE 129
CHICAGO, IL 60611

RCRA-SQG 1006930468
ILR000123364

Site 6 of 6 in cluster AE

RCRA-SQG:

Date form received by agency: 08/28/2003
 Facility name: SEPHORA USA 244
 Facility address: 520 N MICHIGAN AVE STE 129
 CHICAGO, IL 60611
 EPA ID: ILR000123364
 Mailing address: 525 MARKET ST
 SAN FRANCISCO, CA 94105
 Contact: SANDI BAKER
 Contact address: Not reported
 Not reported
 Contact country: US
 Contact telephone: (415) 348-3488
 Contact email: Not reported
 EPA Region: 05
 Classification: Small Small Quantity Generator
 Description: Handler: generates more than 100 and less than 1000 kg of hazardous waste during any calendar month and accumulates less than 6000 kg of hazardous waste at any time; or generates 100 kg or less of hazardous waste during any calendar month, and accumulates more than 1000 kg of hazardous waste at any time

Owner/Operator Summary:

Owner/operator name: SEPHORA USA
 Owner/operator address: 520 N MICHIGAN AVE
 CHICAGO, IL 60611
 Owner/operator country: Not reported
 Owner/operator telephone: Not reported
 Legal status: Private
 Owner/Operator Type: Operator

MAP FINDINGS

Map ID
 Direction
 Distance
 Distance (ft.)Site

EDR ID Number
 EPA ID Number

Database(s)

SEPHORA USA 244 (Continued)

1006930468

Owner/Op start date: 09/22/2000
 Owner/Op end date: Not reported

Owner/operator name: SEPHORA USA
 Owner/operator address: 520 N MICHIGAN AVE
 CHICAGO, IL 60611

Owner/operator country: Not reported
 Owner/operator telephone: Not reported
 Legal status: Private
 Owner/Operator Type: Owner
 Owner/Op start date: 09/22/2000
 Owner/Op end date: Not reported

Handler Activities Summary:

U.S. importer of hazardous waste: No
 Mixed waste (haz. and radioactive): No
 Recycler of hazardous waste: No
 Transporter of hazardous waste: No
 Treater, storer or disposer of HW: No
 Underground injection activity: No
 On-site burner exemption: No
 Furnace exemption: No
 Used oil fuel burner: No
 Used oil processor: No
 User oil refiner: No
 Used oil fuel marketer to burner: No
 Used oil Specification marketer: No
 Used oil transfer facility: No
 Used oil transporter: No

. Waste code: D001
 . Waste name: IGNITABLE WASTE

Violation Status: No violations found

AU161
South
1/8-1/4
0.226 mi.
1191 ft.

INTER CONTINENTAL HOTEL
525 N MICHIGAN
CHICAGO, IL 60611

RCRA-SQG 1000613711
FINDS ILD984840090
ECHO

Site 1 of 4 in cluster AU

RCRA-SQG:

Date form received by agency: 10/15/1991
 Facility name: INTER CONTINENTAL HOTEL
 Facility address: 525 N MICHIGAN
 CHICAGO, IL 60611

EPA ID: ILD984840090
 Contact: RAY MOHAMMED
 Contact address: 525 N MICHIGAN
 CHICAGO, IL 60611

Contact country: US
 Contact telephone: (312) 944-4100
 Contact email: Not reported
 EPA Region: 05
 Classification: Small Small Quantity Generator
 Description: Handler: generates more than 100 and less than 1000 kg of hazardous waste during any calendar month and accumulates less than 6000 kg of hazardous waste at any time; or generates 100 kg or less of hazardous

MAP FINDINGS

Map ID
 Direction
 Distance
 Distance (ft.)Site

EDR ID Number
 Database(s) EPA ID Number

INTER CONTINENTAL HOTEL (Continued)

1000613711

waste during any calendar month, and accumulates more than 1000 kg of hazardous waste at any time

Owner/Operator Summary:

Owner/operator name: MOHAMMED RAY
 Owner/operator address: 525 N MICHIGAN
 CHICAGO, IL 60611
 Owner/operator country: Not reported
 Owner/operator telephone: (312) 944-4100
 Legal status: Private
 Owner/Operator Type: Owner
 Owner/Op start date: Not reported
 Owner/Op end date: Not reported

Handler Activities Summary:

U.S. importer of hazardous waste: No
 Mixed waste (haz. and radioactive): No
 Recycler of hazardous waste: No
 Transporter of hazardous waste: No
 Treater, storer or disposer of HW: No
 Underground injection activity: No
 On-site burner exemption: No
 Furnace exemption: No
 Used oil fuel burner: No
 Used oil processor: No
 User oil refiner: No
 Used oil fuel marketer to burner: No
 Used oil Specification marketer: No
 Used oil transfer facility: No
 Used oil transporter: No

. Waste code: D000
 . Waste name: Not Defined

. Waste code: F002
 . Waste name: THE FOLLOWING SPENT HALOGENATED SOLVENTS: TETRACHLOROETHYLENE, METHYLENE CHLORIDE, TRICHLOROETHYLENE, 1,1,1-TRICHLOROETHANE, CHLOROBENZENE, 1,1,2-TRICHLORO-1,2,2-TRIFLUOROETHANE, ORTHO-DICHLOROBENZENE, TRICHLOROFLUOROMETHANE, AND 1,1,2, TRICHLOROETHANE; ALL SPENT SOLVENT MIXTURES/BLENDS CONTAINING, BEFORE USE, A TOTAL OF TEN PERCENT OR MORE (BY VOLUME) OF ONE OR MORE OF THE ABOVE HALOGENATED SOLVENTS OR THOSE SOLVENTS LISTED IN F001, F004, AND F005; AND STILL BOTTOMS FROM THE RECOVERY OF THESE SPENT SOLVENTS AND SPENT SOLVENT MIXTURES.

Violation Status: No violations found

FINDS:

Registry ID: 110007544407

Environmental Interest/Information System

ACES (Illinois - Agency Compliance And Enforcement System) is the Illinois EPA Project to facilitate the permitting operations

RCRAInfo is a national information system that supports the Resource Conservation and Recovery Act (RCRA) program through the tracking of

MAP FINDINGS

Map ID			EDR ID Number
Direction			
Distance			
Distance (ft.)	Site	Database(s)	EPA ID Number

INTER CONTINENTAL HOTEL (Continued)

1000613711

events and activities related to facilities that generate, transport, and treat, store, or dispose of hazardous waste. RCRAInfo allows RCRA program staff to track the notification, permit, compliance, and corrective action activities required under RCRA.

ECHO:

Envid: 1000613711
 Registry ID: 110007544407
 DFR URL: http://echo.epa.gov/detailed_facility_report?fid=110007544407

AH162	STUDIO CLEANERS AND TAILORS	EDR Hist Cleaner	1009185968
WSW	623 N STATE		N/A
1/8-1/4	CHICAGO, IL		
0.227 mi.			
1197 ft.	Site 10 of 11 in cluster AH		

EDR Historical Cleaners:

Name: STUDIO CLEANERS AND TAILORS
 Year: 1981
 Type: CLEANERS

AH163	630 N STATE ST	EDR Hist Cleaner	1015082970
WSW	CHICAGO, IL 60654		N/A
1/8-1/4			
0.227 mi.			
1199 ft.	Site 11 of 11 in cluster AH		

EDR Historical Cleaners:

Name: CLEANERS PARKWAY
 Year: 2010
 Address: 630 N STATE ST

Name: CLEANERS PARKWAY
 Year: 2011
 Address: 630 N STATE ST

Name: CLEANERS PARKWAY
 Year: 2012
 Address: 630 N STATE ST

AR164	621 N STATE ST	EDR Hist Cleaner	1015082069
WSW	CHICAGO, IL 60610		N/A
1/8-1/4			
0.229 mi.			
1209 ft.	Site 1 of 3 in cluster AR		

EDR Historical Cleaners:

Name: STUDIO CLEANERS & TAILORS
 Year: 2001
 Address: 621 N STATE ST

MAP FINDINGS

Map ID
 Direction
 Distance
 Distance (ft.)Site Database(s) EDR ID Number
 EPA ID Number

AG165 SHER ABRAHAM E EDR Hist Cleaner 1009213832
SSW 521 RUSH N/A
1/8-1/4 CHICAGO, IL
0.230 mi.
1214 ft. Site 5 of 6 in cluster AG

EDR Historical Cleaners:
 Name: SHER ABRAHAM E
 Year: 1923
 Type: CLEANERS AND DYERS CONTD

AM166 MARKET REPORTING SERVICE RGA LUST S115512227
West 15 WEST HURON ST. N/A
1/8-1/4 CHICAGO, IL
0.230 mi.
1217 ft. Site 1 of 4 in cluster AM

RGA LUST:

2012	MARKET REPORTING SERVICE	15 WEST HURON ST.
2011	MARKET REPORTING SERVICE	15 WEST HURON ST.
2010	MARKET REPORTING SERVICE	15 WEST HURON ST.
2009	MARKET REPORTING SERVICE	15 WEST HURON ST.
2008	MARKET REPORTING SERVICE	15 WEST HURON ST.
2007	MARKET REPORTING SERVICE	15 WEST HURON ST.
2006	MARKET REPORTING SERVICE	15 WEST HURON ST.
2005	MARKET REPORTING SERVICE	15 WEST HURON ST.
2004	MARKET REPORTING SERVICE	15 WEST HURON ST.
2003	MARKET REPORTING SERVICE	15 WEST HURON ST.
2002	MARKET REPORTING SERVICE	15 WEST HURON ST.
2001	MARKET REPORTING SERVICE	15 WEST HURON ST.
2000	MARKET REPORTING SERVICE	15 WEST HURON ST.

AM167 MARKET REPORTING SERVICE LUST S104524478
West 15 WEST HURON ST. N/A
1/8-1/4 CHICAGO, IL 60610
0.230 mi.
1217 ft. Site 2 of 4 in cluster AM

LUST:
 Incident Num: 922849
 IL EPA Id: 0316085164
 Product: Fuel Oil
 IEMA Date: 10/09/1992
 Project Manager: Irwin
 Project Manager Phone: Not reported
 Email: Not reported
 PRP Name: Market Reporting Service
 PRP Contact: Betsy Leyerle
 PRP Address: 15 West Huron St.
 PRP City,St,Zip: Chicago, IL 60610
 PRP Phone: Not reported
 Site Classification: Not reported
 Section 57.5(g) Letter: 731
 Date Section 57.5(g) Letter: Not reported
 Non LUST Determination Letter: Not reported
 20 Report Received: 11/23/1992
 45 Report Received: 02/19/1993
NFA/NFR Letter: 04/16/1993
 NFR Date Recorded: Not reported

MAP FINDINGS

Map ID Direction EDR ID Number
 Distance Database(s) EPA ID Number
 Distance (ft.)Site

AM168 MARKET REPORTING SERV UST U000865502
West 15 W HURON STREET N/A
1/8-1/4 CHICAGO, IL 60610
0.230 mi.
1217 ft. Site 3 of 4 in cluster AM

UST:
 Facility ID: 2031496
 Facility Status: CLOSED
Facility Type: COMMERCIAL / RETAIL
 Owner Id: U0020852
 Owner Name: Market Reporting Serv
 Owner Address: 15 W Huron Street
 Owner City,St,Zip: Chicago, IL 60610

Tank Number: 1
Tank Status: Removed
 Tank Capacity: 1500
 Tank Substance: Heating Oil
 Last Used Date: 8/1/1986
 OSFM First Notify Date: 9/22/1992
 Red Tag Issue Date: Not reported
 Install Date: 1/1/1951
Green Tag Decal: Not reported
Green Tag Issue Date: Not reported
Green Tag Expire Date: Not reported
 Fee Due: Not reported
 Motor Fuel Permit Inspection Date: Not reported
 Motor Fuel Permit Expiration Date: Not reported
 MOTOR FUEL TYPE: Not reported
 Pending Nov: N
 IEMA: Not reported
 Equipment Type: Not reported
 Equipment: Not reported
 Last Passing Date: Not reported
 Test Expire Date: Not reported

AR169 DEHMLOWS EDR Hist Cleaner 1009204375
WSW 617 N STATE N/A
1/8-1/4 CHICAGO, IL
0.232 mi.
1225 ft. Site 2 of 3 in cluster AR

EDR Historical Cleaners:
 Name: DEHMLOWS
 Year: 1928
 Type: CLEANERS GARMENTS CURTAINS AND DRAPERIES

AN170 LOYOLA UNIVERSITY RGA LUST S115511773
NW 41 EAST PEARSON N/A
1/8-1/4 CHICAGO, IL
0.234 mi.
1237 ft. Site 1 of 3 in cluster AN

RGA LUST:
 2005 LOYOLA UNIVERSITY 41 EAST PEARSON
 2004 LOYOLA UNIVERSITY 41 EAST PEARSON
 2003 LOYOLA UNIVERSITY 41 EAST PEARSON

MAP FINDINGS

Map ID
 Direction
 Distance
 Distance (ft.)Site

EDR ID Number
 EPA ID Number

Database(s)

LOYOLA UNIVERSITY (Continued)

S115511773

2002 LOYOLA UNIVERSITY 41 EAST PEARSON
 2001 LOYOLA UNIVERSITY 41 EAST PEARSON
 2000 LOYOLA UNIVERSITY 41 EAST PEARSON

AO171
East
1/8-1/4
0.235 mi.
1239 ft.

EDITEL CHICAGO
301 E ERIE ST
CHICAGO, IL 60611

RCRA-SQG **1000399928**
FINDS **ILD062484936**
ECHO

Site 1 of 2 in cluster AO

RCRA-SQG:

Date form received by agency: 03/31/1986
 Facility name: EDITEL CHICAGO
 Facility address: 301 E ERIE ST
 CHICAGO, IL 60611
 EPA ID: ILD062484936
 Contact: RAY SCHAUER
 Contact address: 301 E ERIE ST
 CHICAGO, IL 60611
 Contact country: US
 Contact telephone: (312) 440-2360
 Contact email: Not reported
 EPA Region: 05
 Classification: Small Small Quantity Generator
 Description: Handler: generates more than 100 and less than 1000 kg of hazardous waste during any calendar month and accumulates less than 6000 kg of hazardous waste at any time; or generates 100 kg or less of hazardous waste during any calendar month, and accumulates more than 1000 kg of hazardous waste at any time

Owner/Operator Summary:

Owner/operator name: NAME NOT REPORTED
 Owner/operator address: ADDRESS NOT REPORTED
 CITY NOT REPORTED, AK 99998
 Owner/operator country: Not reported
 Owner/operator telephone: (312) 555-1212
 Legal status: Private
 Owner/Operator Type: Operator
 Owner/Op start date: Not reported
 Owner/Op end date: Not reported
 Owner/operator name: SCANLINE COMMUNICATIONS
 Owner/operator address: ADDRESS NOT REPORTED
 CITY NOT REPORTED, AK 99998
 Owner/operator country: Not reported
 Owner/operator telephone: (312) 555-1212
 Legal status: Private
 Owner/Operator Type: Owner
 Owner/Op start date: Not reported
 Owner/Op end date: Not reported

Handler Activities Summary:

U.S. importer of hazardous waste: No
 Mixed waste (haz. and radioactive): No
 Recycler of hazardous waste: No
 Transporter of hazardous waste: No
 Treater, storer or disposer of HW: No
 Underground injection activity: No

MAP FINDINGS

Map ID
 Direction
 Distance
 Distance (ft.)Site

EDR ID Number

Database(s) EPA ID Number

EDITEL CHICAGO (Continued)

1000399928

On-site burner exemption: No
 Furnace exemption: No
 Used oil fuel burner: No
 Used oil processor: No
 User oil refiner: No
 Used oil fuel marketer to burner: No
 Used oil Specification marketer: No
 Used oil transfer facility: No
 Used oil transporter: No

. Waste code: F001
 . Waste name: THE FOLLOWING SPENT HALOGENATED SOLVENTS USED IN DEGREASING: TETRACHLOROETHYLENE, TRICHLOROETHYLENE, METHYLENE CHLORIDE, 1,1,1-TRICHLOROETHANE, CARBON TETRACHLORIDE AND CHLORINATED FLUOROCARBONS; ALL SPENT SOLVENT MIXTURES/BLENDS USED IN DEGREASING CONTAINING, BEFORE USE, A TOTAL OF TEN PERCENT OR MORE (BY VOLUME) OF ONE OR MORE OF THE ABOVE HALOGENATED SOLVENTS OR THOSE SOLVENTS LISTED IN F002, F004, AND F005; AND STILL BOTTOMS FROM THE RECOVERY OF THESE SPENT SOLVENTS AND SPENT SOLVENT MIXTURES.

. Waste code: F002
 . Waste name: THE FOLLOWING SPENT HALOGENATED SOLVENTS: TETRACHLOROETHYLENE, METHYLENE CHLORIDE, TRICHLOROETHYLENE, 1,1,1-TRICHLOROETHANE, CHLOROBENZENE, 1,1,2-TRICHLORO-1,2,2-TRIFLUOROETHANE, ORTHO-DICHLOROBENZENE, TRICHLOROFLUOROMETHANE, AND 1,1,2, TRICHLOROETHANE; ALL SPENT SOLVENT MIXTURES/BLENDS CONTAINING, BEFORE USE, A TOTAL OF TEN PERCENT OR MORE (BY VOLUME) OF ONE OR MORE OF THE ABOVE HALOGENATED SOLVENTS OR THOSE SOLVENTS LISTED IN F001, F004, AND F005; AND STILL BOTTOMS FROM THE RECOVERY OF THESE SPENT SOLVENTS AND SPENT SOLVENT MIXTURES.

Violation Status: No violations found

FINDS:

Registry ID: 110005835070

Environmental Interest/Information System

ACES (Illinois - Agency Compliance And Enforcement System) is the Illinois EPA Project to facilitate the permitting operations

RCRAInfo is a national information system that supports the Resource Conservation and Recovery Act (RCRA) program through the tracking of events and activities related to facilities that generate, transport, and treat, store, or dispose of hazardous waste. RCRAInfo allows RCRA program staff to track the notification, permit, compliance, and corrective action activities required under RCRA.

ECHO:

Envid: 1000399928
 Registry ID: 110005835070
 DFR URL: http://echo.epa.gov/detailed_facility_report?fid=110005835070

MAP FINDINGS

Map ID			EDR ID Number
Direction			
Distance			
Distance (ft.)	Site	Database(s)	EPA ID Number

AO172	ERIE GARAGE	EDR Hist Auto	1009102621
East	301 E ERIE		N/A
1/8-1/4	CHICAGO, IL		
0.235 mi.			
1239 ft.	Site 2 of 2 in cluster AO		

EDR Historical Auto Stations:

Name: ERIE GARAGE
 Year: 1928
 Type: AUTOMOBILE GARAGES

Name: ERIE GARAGE AUTO REPAIR
 Year: 1928
 Type: AUTOMOBILE REPAIRING

AM173	ILL BELL TEL CO	RCRA-SQG	1000689092
West	906 10 W ERIE ST	FINDS	ILD984886879
1/8-1/4	CHICAGO, IL 60622	ECHO	
0.236 mi.			
1247 ft.	Site 4 of 4 in cluster AM		

RCRA-SQG:

Date form received by agency: 06/04/1992
 Facility name: ILL BELL TEL CO
 Facility address: 906 10 W ERIE ST
 CHICAGO, IL 60622
 EPA ID: ILD984886879
 Mailing address: 212 W WASHINGTON ST RM 15G
 CHICAGO, IL 60606
 Contact: DON MCINTYRE
 Contact address: 212 W WASHINGTON ST RM 15G
 CHICAGO, IL 60606
 Contact country: US
 Contact telephone: (312) 727-1360
 Contact email: Not reported
 EPA Region: 05
 Classification: Small Small Quantity Generator
 Description: Handler: generates more than 100 and less than 1000 kg of hazardous waste during any calendar month and accumulates less than 6000 kg of hazardous waste at any time; or generates 100 kg or less of hazardous waste during any calendar month, and accumulates more than 1000 kg of hazardous waste at any time

Owner/Operator Summary:

Owner/operator name: ILL BELL TEL CO
 Owner/operator address: 906 10 W ERIE ST
 CHICAGO, IL 60622
 Owner/operator country: Not reported
 Owner/operator telephone: (312) 727-1360
 Legal status: Private
 Owner/Operator Type: Owner
 Owner/Op start date: Not reported
 Owner/Op end date: Not reported

Handler Activities Summary:

U.S. importer of hazardous waste: No
 Mixed waste (haz. and radioactive): No
 Recycler of hazardous waste: No
 Transporter of hazardous waste: No

MAP FINDINGS

Map ID
 Direction
 Distance
 Distance (ft.)Site

EDR ID Number
 EPA ID Number

Database(s)

ILL BELL TEL CO (Continued)

1000689092

Treater, storer or disposer of HW: No
 Underground injection activity: No
 On-site burner exemption: No
 Furnace exemption: No
 Used oil fuel burner: No
 Used oil processor: No
 User oil refiner: No
 Used oil fuel marketer to burner: No
 Used oil Specification marketer: No
 Used oil transfer facility: No
 Used oil transporter: No

. Waste code: D001
 . Waste name: IGNITABLE WASTE

Violation Status: No violations found

FINDS:

Registry ID: 110005911424

Environmental Interest/Information System

RCRAInfo is a national information system that supports the Resource Conservation and Recovery Act (RCRA) program through the tracking of events and activities related to facilities that generate, transport, and treat, store, or dispose of hazardous waste. RCRAInfo allows RCRA program staff to track the notification, permit, compliance, and corrective action activities required under RCRA.

ECHO:

Envid: 1000689092
 Registry ID: 110005911424
 DFR URL: http://echo.epa.gov/detailed_facility_report?fid=110005911424

**AG174
 SSW
 1/8-1/4
 0.238 mi.
 1255 ft.**

**KOVNAT DAVID
 517 RUSH
 CHICAGO, IL**

**EDR Hist Cleaner 1009200178
 N/A**

Site 6 of 6 in cluster AG

EDR Historical Cleaners:

Name: KOVNAT DAVID
 Year: 1928
 Type: LAUNDRIES HAND

**AN175
 NW
 1/8-1/4
 0.238 mi.
 1259 ft.**

**LOYOLA UNIVERSITY CHICAGO
 41 - 47 E. PEARSON STREET
 CHICAGO, IL 60611**

**UST U001142755
 N/A**

Site 2 of 3 in cluster AN

UST:

Facility ID: 2026282
 Facility Status: CLOSED
 Facility Type: NONE

MAP FINDINGS

Map ID
 Direction
 Distance
 Distance (ft.)Site

EDR ID Number

Database(s) EPA ID Number

LOYOLA UNIVERSITY CHICAGO (Continued)

U001142755

Owner Id: U0009391
 Owner Name: Loyola University Chicago
 Owner Address: 820 N Michigan Ave
 Owner City,St,Zip: Chicago, IL 60611

Tank Number: 1
Tank Status: **Removed**
 Tank Capacity: 6000
 Tank Substance: Heating Oil
 Last Used Date: 9/1/1987
 OSFM First Notify Date: 10/15/1990
 Red Tag Issue Date: Not reported
 Install Date: 1/1/1961
Green Tag Decal: **Not reported**
Green Tag Issue Date: **Not reported**
Green Tag Expire Date: **Not reported**
 Fee Due: \$0.00
 Motor Fuel Permit Inspection Date: Not reported
 Motor Fuel Permit Expiration Date: Not reported
 MOTOR FUEL TYPE: Not reported
 Pending Nov: N
 IEMA: 05-1540
 Equipment Type: Not reported
 Equipment: Not reported
 Last Passing Date: Not reported
 Test Expire Date: Not reported

Tank Number: 2
Tank Status: **Removed**
 Tank Capacity: 6000
 Tank Substance: Heating Oil
 Last Used Date: 9/1/1987
 OSFM First Notify Date: 10/15/1990
 Red Tag Issue Date: Not reported
 Install Date: 1/1/1961
Green Tag Decal: **Not reported**
Green Tag Issue Date: **Not reported**
Green Tag Expire Date: **Not reported**
 Fee Due: \$0.00
 Motor Fuel Permit Inspection Date: Not reported
 Motor Fuel Permit Expiration Date: Not reported
 MOTOR FUEL TYPE: Not reported
 Pending Nov: N
 IEMA: Not reported
 Equipment Type: Not reported
 Equipment: Not reported
 Last Passing Date: Not reported
 Test Expire Date: Not reported

MAP FINDINGS

Map ID			EDR ID Number
Direction			
Distance			
Distance (ft.)	Site	Database(s)	EPA ID Number

AP176		EDR Hist Auto	1015426757
East	325 W HURON ST		
1/8-1/4	CHICAGO, IL 60610		
0.240 mi.			
1268 ft.	Site 1 of 2 in cluster AP		

EDR Historical Auto Stations:

Name:	ASSOCIATION OF MEINEKE DEALERS
Year:	2001
Address:	325 W HURON ST
Name:	ASSOCIATION OF MEINEKE DEALERS
Year:	2002
Address:	325 W HURON ST

AP177		RCRA-SQG	1000824710
East	325 W HURON		
1/8-1/4	CHICAGO, IL 60654		
0.240 mi.			
1268 ft.	Site 2 of 2 in cluster AP		

RCRA-SQG:

Date form received by agency:	01/28/1993
Facility name:	CUSHING AND CO
Facility address:	325 W HURON CHICAGO, IL 60610
EPA ID:	ILD984910893
Contact:	TERRY BEYNON
Contact address:	325 W HURON CHICAGO, IL 60610
Contact country:	US
Contact telephone:	(312) 266-8228
Contact email:	Not reported
EPA Region:	05
Classification:	Small Small Quantity Generator
Description:	Handler: generates more than 100 and less than 1000 kg of hazardous waste during any calendar month and accumulates less than 6000 kg of hazardous waste at any time; or generates 100 kg or less of hazardous waste during any calendar month, and accumulates more than 1000 kg of hazardous waste at any time

Owner/Operator Summary:

Owner/operator name:	CUSHING AND CO
Owner/operator address:	325 W HURON CHICAGO, IL 60610
Owner/operator country:	Not reported
Owner/operator telephone:	(312) 266-8228
Legal status:	Private
Owner/Operator Type:	Owner
Owner/Op start date:	Not reported
Owner/Op end date:	Not reported

Handler Activities Summary:

U.S. importer of hazardous waste:	No
Mixed waste (haz. and radioactive):	No
Recycler of hazardous waste:	No
Transporter of hazardous waste:	No
Treater, storer or disposer of HW:	No
Underground injection activity:	No

MAP FINDINGS

Map ID
 Direction
 Distance
 Distance (ft.)Site

EDR ID Number
 EPA ID Number

Database(s)

CUSHING & CO (Continued)

1000824710

On-site burner exemption: No
 Furnace exemption: No
 Used oil fuel burner: No
 Used oil processor: No
 User oil refiner: No
 Used oil fuel marketer to burner: No
 Used oil Specification marketer: No
 Used oil transfer facility: No
 Used oil transporter: No

. Waste code: D001
 . Waste name: IGNITABLE WASTE

Violation Status: No violations found

FINDS:

Registry ID: 110005920833

Environmental Interest/Information System

ACES (Illinois - Agency Compliance And Enforcement System) is the Illinois EPA Project to facilitate the permitting operations

RCRAInfo is a national information system that supports the Resource Conservation and Recovery Act (RCRA) program through the tracking of events and activities related to facilities that generate, transport, and treat, store, or dispose of hazardous waste. RCRAInfo allows RCRA program staff to track the notification, permit, compliance, and corrective action activities required under RCRA.

ECHO:

Envid: 1000824710
 Registry ID: 110005920833
 DFR URL: http://echo.epa.gov/detailed_facility_report?fid=110005920833

**AQ178
 NNW
 1/8-1/4
 0.243 mi.
 1284 ft.**

**HUGHES OIL CO
 844 RUSH R324
 CHICAGO, IL**

**EDR Hist Auto 1009093966
 N/A**

Site 1 of 2 in cluster AQ

EDR Historical Auto Stations:

Name: HUGHES OIL CO
 Year: 1928
 Type: GASOLINE AND OIL SERVICE STATIONS

MAP FINDINGS

Map ID
 Direction
 Distance
 Distance (ft.)Site

EDR ID Number

Database(s) EPA ID Number

AQ179 **U.S. RAILROAD RETIREMENT BOARD BUIDING (OFFICE)**
NNW **844 N. RUSH STREET**
1/8-1/4 **CHICAGO, IL 60611**
0.243 mi.
1284 ft. **Site 2 of 2 in cluster AQ**

UST **U004051838**
N/A

UST:

Facility ID: 2043311
 Facility Status: EXEMPT
Facility Type: FEDERAL (NON-MILITARY)
 Owner Id: U0034827
 Owner Name: U.S. General Services Administration
 Owner Address: 230 S. Dearborn Street, Suite 100
 Owner City,St,Zip: Chicago, IL 60604

Tank Number: 1
Tank Status: Exempt from registration
 Tank Capacity: 15000
 Tank Substance: Heating Oil
 Last Used Date: 12/31/1973
 OSFM First Notify Date: 12/2/2009
 Red Tag Issue Date: Not reported
 Install Date: Not reported
Green Tag Decal: Not reported
Green Tag Issue Date: Not reported
Green Tag Expire Date: Not reported
 Fee Due: Not reported
 Motor Fuel Permit Inspection Date: Not reported
 Motor Fuel Permit Expiration Date: Not reported
 MOTOR FUEL TYPE: Not reported
 Pending Nov: N
 IEMA: Not reported
 Equipment Type: Not reported
 Equipment: Not reported
 Last Passing Date: Not reported
 Test Expire Date: Not reported

Tank Number: 2
Tank Status: Exempt from registration
 Tank Capacity: 15000
 Tank Substance: Heating Oil
 Last Used Date: 12/31/1973
 OSFM First Notify Date: 12/2/2009
 Red Tag Issue Date: Not reported
 Install Date: Not reported
Green Tag Decal: Not reported
Green Tag Issue Date: Not reported
Green Tag Expire Date: Not reported
 Fee Due: Not reported
 Motor Fuel Permit Inspection Date: Not reported
 Motor Fuel Permit Expiration Date: Not reported
 MOTOR FUEL TYPE: Not reported
 Pending Nov: N
 IEMA: Not reported
 Equipment Type: Not reported
 Equipment: Not reported
 Last Passing Date: Not reported
 Test Expire Date: Not reported

MAP FINDINGS

Map ID Direction Distance Distance (ft.) Site Database(s) EDR ID Number EPA ID Number

AR180 VIRGINIA HAND LAUNDRY EDR Hist Cleaner 1009200070
SW 607 N STATE N/A
1/8-1/4 CHICAGO, IL
0.243 mi.
1284 ft. Site 3 of 3 in cluster AR

EDR Historical Cleaners:
 Name: VIRGINIA HAND LAUNDRY
 Year: 1928
 Type: LAUNDRIES HAND

AN181 CONSTRUCTION SITE/LOYOLA UNIVERSITY UST U003987953
NW 22 EAST PEARSON N/A
1/8-1/4 CHICAGO, IL 60602
0.246 mi.
1299 ft. Site 3 of 3 in cluster AN

UST:
 Facility ID: 2042602
 Facility Status: EXEMPT
Facility Type: NONE
 Owner Id: U0009393
 Owner Name: Loyola University Chicago
 Owner Address: 6525 N. Sheridan Road
 Owner City,St,Zip: Chicago, IL 60626

 Tank Number: 1
Tank Status: Exempt from registration
 Tank Capacity: 800
 Tank Substance: Heating Oil
 Last Used Date: 12/31/1973
 OSFM First Notify Date: 11/23/2004
 Red Tag Issue Date: Not reported
 Install Date: Not reported
Green Tag Decal: Not reported
Green Tag Issue Date: Not reported
Green Tag Expire Date: Not reported
 Fee Due: Not reported
 Motor Fuel Permit Inspection Date: Not reported
 Motor Fuel Permit Expiration Date: Not reported
 MOTOR FUEL TYPE: Not reported
 Pending Nov: N
 IEMA: Not reported
 Equipment Type: Not reported
 Equipment: Not reported
 Last Passing Date: Not reported
 Test Expire Date: Not reported

AS182 500 N MICHIGAN AVE LP RCRA-CESQG 1004477102
South 500 N MICHIGAN AVE ILD169707502
1/8-1/4 CHICAGO, IL 60611
0.247 mi.
1306 ft. Site 1 of 2 in cluster AS

RCRA-CESQG:
 Date form received by agency: 12/02/1991
 Facility name: 500 N MICHIGAN AVE LP
 Facility address: 500 N MICHIGAN AVE

MAP FINDINGS

Map ID
 Direction
 Distance
 Distance (ft.)Site

EDR ID Number
 EPA ID Number

Database(s)

500 N MICHIGAN AVE LP (Continued)

1004477102

CHICAGO, IL 60611
 EPA ID: ILD169707502
 Mailing address: 500 N MICHIGAN AVE STE 620
 CHICAGO, IL 60611
 Contact: DAVE KRESSMAN
 Contact address: 500 N MICHIGAN AVE
 CHICAGO, IL 60611
 Contact country: US
 Contact telephone: (312) 527-5788
 Contact email: Not reported
 EPA Region: 05
 Classification: Conditionally Exempt Small Quantity Generator
 Description: Handler: generates 100 kg or less of hazardous waste per calendar month, and accumulates 1000 kg or less of hazardous waste at any time; or generates 1 kg or less of acutely hazardous waste per calendar month, and accumulates at any time: 1 kg or less of acutely hazardous waste; or 100 kg or less of any residue or contaminated soil, waste or other debris resulting from the cleanup of a spill, into or on any land or water, of acutely hazardous waste; or generates 100 kg or less of any residue or contaminated soil, waste or other debris resulting from the cleanup of a spill, into or on any land or water, of acutely hazardous waste during any calendar month, and accumulates at any time: 1 kg or less of acutely hazardous waste; or 100 kg or less of any residue or contaminated soil, waste or other debris resulting from the cleanup of a spill, into or on any land or water, of acutely hazardous waste

Owner/Operator Summary:
 Owner/operator name: UNION BANK OF SWITZERLAND
 Owner/operator address: 500 N MICHIGAN
 CHICAGO, IL 60611
 Owner/operator country: Not reported
 Owner/operator telephone: (312) 527-5788
 Legal status: Private
 Owner/Operator Type: Owner
 Owner/Op start date: Not reported
 Owner/Op end date: Not reported

Handler Activities Summary:
 U.S. importer of hazardous waste: No
 Mixed waste (haz. and radioactive): No
 Recycler of hazardous waste: No
 Transporter of hazardous waste: No
 Treater, storer or disposer of HW: No
 Underground injection activity: No
 On-site burner exemption: No
 Furnace exemption: No
 Used oil fuel burner: No
 Used oil processor: No
 User oil refiner: No
 Used oil fuel marketer to burner: No
 Used oil Specification marketer: No
 Used oil transfer facility: No
 Used oil transporter: No

. Waste code: D001

MAP FINDINGS

Map ID			EDR ID Number
Direction			
Distance			
Distance (ft.)Site		Database(s)	EPA ID Number

500 N MICHIGAN AVE LP (Continued)

1004477102

. Waste name: IGNITABLE WASTE

. Waste code: F001

. Waste name: THE FOLLOWING SPENT HALOGENATED SOLVENTS USED IN DEGREASING: TETRACHLOROETHYLENE, TRICHLORETHYLENE, METHYLENE CHLORIDE, 1,1,1-TRICHLOROETHANE, CARBON TETRACHLORIDE AND CHLORINATED FLUOROCARBONS; ALL SPENT SOLVENT MIXTURES/BLENDS USED IN DEGREASING CONTAINING, BEFORE USE, A TOTAL OF TEN PERCENT OR MORE (BY VOLUME) OF ONE OR MORE OF THE ABOVE HALOGENATED SOLVENTS OR THOSE SOLVENTS LISTED IN F002, F004, AND F005; AND STILL BOTTOMS FROM THE RECOVERY OF THESE SPENT SOLVENTS AND SPENT SOLVENT MIXTURES.

Violation Status: No violations found

**AS183
South
1/8-1/4
0.247 mi.
1306 ft.**

**BYNUM MAURY ORIENTAL RUGS
500 N MICHIGAN
CHICAGO, IL**

**EDR Hist Cleaner 1009186921
N/A**

Site 2 of 2 in cluster AS

EDR Historical Cleaners:

Name: BYNUM MAURY ORIENTAL RUGS
Year: 1981
Type: CARPET AND RUG CLEANERS

Name: WAL WAL CLEANERS
Year: 2010
Address: 500 N MICHIGAN AVE

Name: WAL WAL CLEANERS
Year: 2011
Address: 500 N MICHIGAN AVE

Name: WAL WAL CLEANERS
Year: 2012
Address: 500 N MICHIGAN AVE

**AT184
NW
1/4-1/2
0.253 mi.
1335 ft.**

**LOYOLA UNIVERSITY OF CHICAGO
25 EAST PEARSON
CHICAGO, IL 60611**

**LUST S104524447
N/A**

Site 1 of 2 in cluster AT

LUST:

Incident Num: 922948
IL EPA Id: 0316085147
Product: Diesel
IEMA Date: 10/20/1992
Project Manager: NOT ASSIGNED
Project Manager Phone: Not reported
Email: Not reported
PRP Name: Loyola University of Chicago
PRP Contact: Douglas Benschoter
PRP Address: 2 North La Salle, Suite 400
PRP City,St,Zip: Chicago, IL 60602
PRP Phone: Not reported
Site Classification: Not reported

MAP FINDINGS

Map ID
 Direction
 Distance
 Distance (ft.)Site

EDR ID Number
 EPA ID Number

Database(s)

LOYOLA UNIVERSITY OF CHICAGO (Continued)

S104524447

Section 57.5(g) Letter: 732
 Date Section 57.5(g) Letter: Not reported
 Non LUST Determination Letter: Not reported
 20 Report Received: 05/19/1993
 45 Report Received: 12/10/1992
NFA/NFR Letter: Not reported
 NFR Date Recorded: Not reported

**AT185
 NW
 1/4-1/2
 0.253 mi.
 1335 ft.**

**LOYOLA UNIVERSITY OF CHICAGO
 25 EAST PEARSON
 CHICAGO, IL**

**RGA LUST S115511771
 N/A**

Site 2 of 2 in cluster AT

RGA LUST:

2012	LOYOLA UNIVERSITY OF CHICAGO	25 EAST PEARSON
2011	LOYOLA UNIVERSITY OF CHICAGO	25 EAST PEARSON
2010	LOYOLA UNIVERSITY OF CHICAGO	25 EAST PEARSON
2009	LOYOLA UNIVERSITY OF CHICAGO	25 EAST PEARSON
2008	LOYOLA UNIVERSITY OF CHICAGO	25 EAST PEARSON
2007	LOYOLA UNIVERSITY OF CHICAGO	25 EAST PEARSON
2006	LOYOLA UNIVERSITY OF CHICAGO	25 EAST PEARSON
2005	LOYOLA UNIVERSITY OF CHICAGO	25 EAST PEARSON
2004	LOYOLA UNIVERSITY OF CHICAGO	25 EAST PEARSON
2003	LOYOLA UNIVERSITY OF CHICAGO	25 EAST PEARSON
2002	LOYOLA UNIVERSITY OF CHICAGO	25 EAST PEARSON
2001	LOYOLA UNIVERSITY OF CHICAGO	25 EAST PEARSON
2000	LOYOLA UNIVERSITY OF CHICAGO	25 EAST PEARSON

**AU186
 South
 1/4-1/2
 0.253 mi.
 1336 ft.**

**INTERCONTINENTAL HOTEL
 505 NORTH MICHIGAN AVE.
 CHICAGO, IL 60611**

**LUST S104527886
 N/A**

Site 2 of 4 in cluster AU

LUST:

Incident Num: 890394
 IL EPA Id: 0316085043
 Product: Fuel Oil
 IEMA Date: 03/14/1989
 Project Manager: Dilbaitis
 Project Manager Phone: (217) 785-8378
 Email: Bradley.Dilbaitis@illinois.gov
 PRP Name: MAT Assoc.
 PRP Contact: Dale Schroder
 PRP Address: 401 North Michigan Ave., Suite 830
 PRP City,St,Zip: Chicago, IL 60611
 PRP Phone: Not reported
 Site Classification: Not reported
 Section 57.5(g) Letter: 731
 Date Section 57.5(g) Letter: Not reported
 Non LUST Determination Letter: Not reported
 20 Report Received: 03/28/2005
 45 Report Received: Not reported
NFA/NFR Letter: 03/29/2005
 NFR Date Recorded: 06/06/2005

MAP FINDINGS

Map ID			EDR ID Number
Direction			
Distance			
Distance (ft.)	Site	Database(s)	EPA ID Number

AU187	SIMS LTD.	RGA LUST	S115518876
South	505 NORTH MICHIGAN AVE.		N/A
1/4-1/2	CHICAGO, IL		
0.253 mi.			
1336 ft.	Site 3 of 4 in cluster AU		

RGA LUST:

2004	SIMS LTD.	505 NORTH MICHIGAN AVE.
2003	SIMS LTD.	505 NORTH MICHIGAN AVE.
2002	SIMS LTD.	505 NORTH MICHIGAN AVE.
2001	SIMS LTD.	505 NORTH MICHIGAN AVE.
2000	SIMS LTD.	505 NORTH MICHIGAN AVE.

AU188	INTERCONTINENTAL HOTEL	RGA LUST	S115509296
South	505 NORTH MICHIGAN AVE.		N/A
1/4-1/2	CHICAGO, IL		
0.253 mi.			
1336 ft.	Site 4 of 4 in cluster AU		

RGA LUST:

2012	INTERCONTINENTAL HOTEL	505 NORTH MICHIGAN AVE.
2011	INTERCONTINENTAL HOTEL	505 NORTH MICHIGAN AVE.
2010	INTERCONTINENTAL HOTEL	505 NORTH MICHIGAN AVE.
2009	INTERCONTINENTAL HOTEL	505 NORTH MICHIGAN AVE.
2008	INTERCONTINENTAL HOTEL	505 NORTH MICHIGAN AVE.
2007	INTERCONTINENTAL HOTEL	505 NORTH MICHIGAN AVE.
2006	INTERCONTINENTAL HOTEL	505 NORTH MICHIGAN AVE.
2005	INTERCONTINENTAL HOTEL	505 NORTH MICHIGAN AVE.

AV189	CHICAGO HOMETOWN AWARD - BLOOMINGDALE PARK TRAIL	US BROWNFIELDS	1016159131
SE	541 N. FAIRBANKS		N/A
1/4-1/2	CHICAGO, IL 60611		
0.261 mi.			
1379 ft.	Site 1 of 2 in cluster AV		

US BROWNFIELDS:

Recipient name:	R5 TBA (STAG Funded)
Grant type:	TBA
Property name:	CHICAGO HOMETOWN AWARD - BLOOMINGDALE PARK TRAIL
Property #:	Not reported
Parcel size:	1
Property Description:	Not reported
Latitude:	Not reported
Longitude:	Not reported
HCM label:	Not reported
Map scale:	Not reported
Point of reference:	Not reported
Datum:	North American Datum of 1983
ACRES property ID:	163846
Start date:	Not reported
Completed date:	Not reported
Acres cleaned up:	Not reported
Cleanup funding:	Not reported
Cleanup funding source:	Not reported
Assessment funding:	236725
Assessment funding source:	US EPA - TBA Funding
Redevelopment funding:	Not reported
Redev. funding source:	Not reported
Redev. funding entity name:	Not reported
Redevelopment start date:	Not reported

MAP FINDINGS

Map ID
 Direction
 Distance
 Distance (ft.)Site

EDR ID Number

Database(s) EPA ID Number

CHICAGO HOMETOWN AWARD - BLOOMINGDALE PARK TRAIL (Continued)

1016159131

Assessment funding entity:	EPA
Cleanup funding entity:	Not reported
Grant type:	H
Accomplishment type:	Supplemental Assessment
Accomplishment count:	1
Cooperative agreement #:	n/a
Ownership entity:	Not reported
Current owner:	Not reported
Did owner change:	Not reported
Cleanup required:	Unknown
Video available:	Not reported
Photo available:	Not reported
Institutional controls required:	U
IC Category proprietary controls:	Not reported
IC cat. info. devices:	Not reported
IC cat. gov. controls:	Not reported
IC cat. enforcement permit tools:	Not reported
IC in place date:	Not reported
IC in place:	Not reported
State/tribal program date:	Not reported
State/tribal program ID:	Not reported
State/tribal NFA date:	Not reported
Air contaminated:	Not reported
Air cleaned:	Not reported
Asbestos found:	Not reported
Asbestos cleaned:	Not reported
Controlled substance found:	Not reported
Controlled substance cleaned:	Not reported
Drinking water affected:	Not reported
Drinking water cleaned:	Not reported
Groundwater affected:	Not reported
Groundwater cleaned:	Not reported
Lead contaminant found:	Not reported
Lead cleaned up:	Not reported
No media affected:	Not reported
Unknown media affected:	Not reported
Other cleaned up:	Not reported
Other metals found:	Not reported
Other metals cleaned:	Not reported
Other contaminants found:	Not reported
Other contams found description:	Not reported
PAHs found:	Not reported
PAHs cleaned up:	Not reported
PCBs found:	Not reported
PCBs cleaned up:	Not reported
Petro products found:	Not reported
Petro products cleaned:	Not reported
Sediments found:	Not reported
Sediments cleaned:	Not reported
Soil affected:	Not reported
Soil cleaned up:	Not reported
Surface water cleaned:	Not reported
VOCs found:	Not reported
VOCs cleaned:	Not reported
Cleanup other description:	Not reported
Num. of cleanup and re-dev. jobs:	Not reported
Past use greenspace acreage:	Not reported

MAP FINDINGS

Map ID
 Direction
 Distance
 Distance (ft.)Site

EDR ID Number
 EPA ID Number

Database(s)

CHICAGO HOMETOWN AWARD - BLOOMINGDALE PARK TRAIL (Continued)

1016159131

Past use residential acreage:	Not reported
Past use commercial acreage:	Not reported
Past use industrial acreage:	Not reported
Future use greenspace acreage:	Not reported
Future use residential acreage:	Not reported
Future use commercial acreage:	Not reported
Future use industrial acreage:	Not reported
Greenspace acreage and type:	Not reported
Superfund Fed. landowner flag:	Not reported
Arsenic cleaned up:	Not reported
Cadmium cleaned up:	Not reported
Chromium cleaned up:	Not reported
Copper cleaned up:	Not reported
Iron cleaned up:	Not reported
mercury cleaned up:	Not reported
nickel cleaned up:	Not reported
No clean up:	Not reported
Pesticides cleaned up:	Not reported
Selenium cleaned up:	Not reported
SVOCs cleaned up:	Not reported
Unknown clean up:	Not reported
Arsenic contaminant found:	Not reported
Cadmium contaminant found:	Not reported
Chromium contaminant found:	Not reported
Copper contaminant found:	Not reported
Iron contaminant found:	Not reported
Mercury contaminant found:	Not reported
Nickel contaminant found:	Not reported
No contaminant found:	Not reported
Pesticides contaminant found:	Not reported
Selenium contaminant found:	Not reported
SVOCs contaminant found:	Not reported
Unknown contaminant found:	Not reported
Future Use: Multistory	Not reported
Media affected Bluiding Material:	Not reported
Media affected indoor air:	Not reported
Building material media cleaned up:	Not reported
Indoor air media cleaned up:	Not reported
Unknown media cleaned up:	Not reported
Past Use: Multistory	Not reported

**AV190
 SE
 1/4-1/2
 0.261 mi.
 1379 ft.**

**CHICAGO HOMETOWN AWARD BOATHOUSE PROJECT
 541 N. FAIRBANKS
 CHICAGO, IL 60611
 Site 2 of 2 in cluster AV**

**US BROWNFIELDS 1016159132
 N/A**

US BROWNFIELDS:	
Recipient name:	R5 TBA (STAG Funded)
Grant type:	TBA
Property name:	CHICAGO HOMETOWN AWARD BOATHOUSE PROJECT
Property #:	Not reported
Parcel size:	40
Property Description:	Not reported
Latitude:	Not reported
Longitude:	Not reported
HCM label:	Not reported
Map scale:	Not reported

MAP FINDINGS

Map ID
 Direction
 Distance
 Distance (ft.)Site

EDR ID Number

Database(s) EPA ID Number

CHICAGO HOMETOWN AWARD BOATHOUSE PROJECT (Continued)

1016159132

Point of reference:	Not reported
Datum:	North American Datum of 1983
ACRES property ID:	163845
Start date:	Not reported
Completed date:	Not reported
Acres cleaned up:	Not reported
Cleanup funding:	Not reported
Cleanup funding source:	Not reported
Assessment funding:	28000
Assessment funding source:	US EPA - TBA Funding
Redevelopment funding:	Not reported
Redev. funding source:	Not reported
Redev. funding entity name:	Not reported
Redevelopment start date:	Not reported
Assessment funding entity:	EPA
Cleanup funding entity:	Not reported
Grant type:	N/A
Accomplishment type:	Supplemental Assessment
Accomplishment count:	1
Cooperative agreement #:	n/a
Ownership entity:	Not reported
Current owner:	Not reported
Did owner change:	Not reported
Cleanup required:	Unknown
Video available:	Not reported
Photo available:	Not reported
Institutional controls required:	U
IC Category proprietary controls:	Not reported
IC cat. info. devices:	Not reported
IC cat. gov. controls:	Not reported
IC cat. enforcement permit tools:	Not reported
IC in place date:	Not reported
IC in place:	Not reported
State/tribal program date:	Not reported
State/tribal program ID:	Not reported
State/tribal NFA date:	Not reported
Air contaminated:	Not reported
Air cleaned:	Not reported
Asbestos found:	Not reported
Asbestos cleaned:	Not reported
Controlled substance found:	Not reported
Controlled substance cleaned:	Not reported
Drinking water affected:	Not reported
Drinking water cleaned:	Not reported
Groundwater affected:	Not reported
Groundwater cleaned:	Not reported
Lead contaminant found:	Not reported
Lead cleaned up:	Not reported
No media affected:	Not reported
Unknown media affected:	Not reported
Other cleaned up:	Not reported
Other metals found:	Not reported
Other metals cleaned:	Not reported
Other contaminants found:	Not reported
Other contams found description:	Not reported
PAHs found:	Not reported
PAHs cleaned up:	Not reported

MAP FINDINGS

Map ID
 Direction
 Distance
 Distance (ft.)Site

EDR ID Number
 EPA ID Number

Database(s)

CHICAGO HOMETOWN AWARD BOATHOUSE PROJECT (Continued)

1016159132

PCBs found:	Not reported
PCBs cleaned up:	Not reported
Petro products found:	Not reported
Petro products cleaned:	Not reported
Sediments found:	Not reported
Sediments cleaned:	Not reported
Soil affected:	Not reported
Soil cleaned up:	Not reported
Surface water cleaned:	Not reported
VOCs found:	Not reported
VOCs cleaned:	Not reported
Cleanup other description:	Not reported
Num. of cleanup and re-dev. jobs:	Not reported
Past use greenspace acreage:	Not reported
Past use residential acreage:	Not reported
Past use commercial acreage:	Not reported
Past use industrial acreage:	Not reported
Future use greenspace acreage:	Not reported
Future use residential acreage:	Not reported
Future use commercial acreage:	Not reported
Future use industrial acreage:	Not reported
Greenspace acreage and type:	Not reported
Superfund Fed. landowner flag:	Not reported
Arsenic cleaned up:	Not reported
Cadmium cleaned up:	Not reported
Chromium cleaned up:	Not reported
Copper cleaned up:	Not reported
Iron cleaned up:	Not reported
mercury cleaned up:	Not reported
nickel cleaned up:	Not reported
No clean up:	Not reported
Pesticides cleaned up:	Not reported
Selenium cleaned up:	Not reported
SVOCs cleaned up:	Not reported
Unknown clean up:	Not reported
Arsenic contaminant found:	Not reported
Cadmium contaminant found:	Not reported
Chromium contaminant found:	Not reported
Copper contaminant found:	Not reported
Iron contaminant found:	Not reported
Mercury contaminant found:	Not reported
Nickel contaminant found:	Not reported
No contaminant found:	Not reported
Pesticides contaminant found:	Not reported
Selenium contaminant found:	Not reported
SVOCs contaminant found:	Not reported
Unknown contaminant found:	Not reported
Future Use: Multistory	Not reported
Media affected Bluiding Material:	Not reported
Media affected indoor air:	Not reported
Building material media cleaned up:	Not reported
Indoor air media cleaned up:	Not reported
Unknown media cleaned up:	Not reported
Past Use: Multistory	Not reported

MAP FINDINGS

Map ID Direction EDR ID Number
 Distance Database(s) EPA ID Number
 Distance (ft.)Site

AW191 **GRAND PIPER CENTER** **LUST** **S104564354**
SSE **200 EAST ILLINOIS** **N/A**
1/4-1/2 **CHICAGO, IL 60611**
0.263 mi.
1391 ft. **Site 1 of 2 in cluster AW**

LUST:
 Incident Num: 20001146
 IL EPA Id: 0316085353
 Product: Used Oil
 IEMA Date: 06/15/2000
 Project Manager: Urish
 Project Manager Phone: (217) 524-5596
 Email: Matt.Urish@illinois.gov
 PRP Name: Grand Piper Center
 PRP Contact: Mike Witte
 PRP Address: 401 North Michigan Ave.
 PRP City,St,Zip: Chicago, IL 60611
 PRP Phone: 3126440125
 Site Classification: Not reported
 Section 57.5(g) Letter: 732
 Date Section 57.5(g) Letter: 12/12/2000
 Non LUST Determination Letter: Not reported
 20 Report Received: Not reported
 45 Report Received: Not reported
NFA/NFR Letter: Not reported
 NFR Date Recorded: Not reported

AW192 **GRAND PIPER CENTER** **RGA LUST** **S115507067**
SSE **200 EAST ILLINOIS** **N/A**
1/4-1/2 **CHICAGO, IL**
0.272 mi.
1435 ft. **Site 2 of 2 in cluster AW**

RGA LUST:
 2012 GRAND PIPER CENTER 200 EAST ILLINOIS
 2011 GRAND PIPER CENTER 200 EAST ILLINOIS
 2010 GRAND PIPER CENTER 200 EAST ILLINOIS
 2009 GRAND PIPER CENTER 200 EAST ILLINOIS
 2008 GRAND PIPER CENTER 200 EAST ILLINOIS
 2007 GRAND PIPER CENTER 200 EAST ILLINOIS
 2006 GRAND PIPER CENTER 200 EAST ILLINOIS
 2005 GRAND PIPER CENTER 200 EAST ILLINOIS
 2004 GRAND PIPER CENTER 200 EAST ILLINOIS
 2003 GRAND PIPER CENTER 200 EAST ILLINOIS
 2002 GRAND PIPER CENTER 200 EAST ILLINOIS
 2001 GRAND PIPER CENTER 200 EAST ILLINOIS
 2000 GRAND PIPER CENTER 200 EAST ILLINOIS

AX193 **LAKESIDE VA MEDICAL CENTER** **RGA LUST** **S115511174**
East **333 EAST HURON ST.** **N/A**
1/4-1/2 **CHICAGO, IL**
0.274 mi.
1448 ft. **Site 1 of 5 in cluster AX**

RGA LUST:
 2012 LAKESIDE VA MEDICAL CENTER 333 EAST HURON ST.
 2011 LAKESIDE VA MEDICAL CENTER 333 EAST HURON ST.
 2010 LAKESIDE VA MEDICAL CENTER 333 EAST HURON ST.

MAP FINDINGS

Map ID
 Direction
 Distance
 Distance (ft.)Site

EDR ID Number
 EPA ID Number

Database(s)

LAKESIDE VA MEDICAL CENTER (Continued)

S115511174

2009	LAKESIDE VA MEDICAL CENTER	333 EAST HURON ST.
2008	LAKESIDE VA MEDICAL CENTER	333 EAST HURON ST.
2007	LAKESIDE VA MEDICAL CENTER	333 EAST HURON ST.
2006	LAKESIDE VA MEDICAL CENTER	333 EAST HURON ST.
2005	LAKESIDE VA MEDICAL CENTER	333 EAST HURON ST.
2004	LAKESIDE VA MEDICAL CENTER	333 EAST HURON ST.

AX194
East
1/4-1/2
0.274 mi.
1448 ft.

FORMER VA MEDICAL CENTER
333 EAST HURON STREET
CHICAGO, IL 60611

Site 2 of 5 in cluster AX

LUST
UST
ENG CONTROLS
INST CONTROL
SRP

U000865994
N/A

LUST:

Incident Num: 20090416
 IL EPA Id: 0316080006
 Product: Gasoline
 IEMA Date: 04/29/2009
 Project Manager: Urish
 Project Manager Phone: (217) 524-5596
 Email: Matt.Urish@illinois.gov
 PRP Name: Not reported
 PRP Contact: Not reported
 PRP Address: Not reported
 PRP City,St,Zip: Not reported
 PRP Phone: Not reported
 Site Classification: Not reported
 Section 57.5(g) Letter: 734
 Date Section 57.5(g) Letter: Not reported
 Non LUST Determination Letter: Not reported
 20 Report Received: 12/10/2009
 45 Report Received: 12/10/2009
NFA/NFR Letter: 09/09/2010
 NFR Date Recorded: 10/15/2010

Incident Num: 20031647
 IL EPA Id: 0316080006
 Product: Other Petroleum
 IEMA Date: 11/10/2003
 Project Manager: Urish
 Project Manager Phone: (217) 524-5596
 Email: Matt.Urish@illinois.gov
 PRP Name: Not reported
 PRP Contact: Not reported
 PRP Address: Not reported
 PRP City,St,Zip: Not reported
 PRP Phone: Not reported
 Site Classification: Not reported
 Section 57.5(g) Letter: P.A.
 Date Section 57.5(g) Letter: Not reported
 Non LUST Determination Letter: Not reported
 20 Report Received: 11/26/2003
 45 Report Received: 12/24/2003
NFA/NFR Letter: 09/09/2010
 NFR Date Recorded: 10/15/2010

Incident Num: 20040808
 IL EPA Id: 0316080006
 Product: Other Petroleum

MAP FINDINGS

Map ID
 Direction
 Distance
 Distance (ft.)Site

EDR ID Number

Database(s) EPA ID Number

FORMER VA MEDICAL CENTER (Continued)

U000865994

IEMA Date: 06/04/2004
 Project Manager: Urish
 Project Manager Phone: (217) 524-5596
 Email: Matt.Urish@illinois.gov
 PRP Name: Not reported
 PRP Contact: Not reported
 PRP Address: Not reported
 PRP City,St,Zip: Not reported
 PRP Phone: Not reported
 Site Classification: Not reported
 Section 57.5(g) Letter: P.A.
 Date Section 57.5(g) Letter: Not reported
 Non LUST Determination Letter: Not reported
 20 Report Received: 06/28/2004
 45 Report Received: 07/26/2004
NFA/NFR Letter: 09/09/2010
 NFR Date Recorded: 10/15/2010

Incident Num: 942257
 IL EPA Id: 0316080006
 Product: Other Petroleum
 IEMA Date: 10/05/1994
 Project Manager: Urish
 Project Manager Phone: (217) 524-5596
 Email: Matt.Urish@illinois.gov
 PRP Name: VA Research Headquarters
 PRP Contact: Manzoor Ahmad
 PRP Address: 333 East Huron St.
 PRP City,St,Zip: Chicago, IL 60611
 PRP Phone: Not reported
 Site Classification: Not reported
 Section 57.5(g) Letter: 732
 Date Section 57.5(g) Letter: Not reported
 Non LUST Determination Letter: Not reported
 20 Report Received: 12/01/1994
 45 Report Received: Not reported
NFA/NFR Letter: 09/09/2010
 NFR Date Recorded: 10/15/2010

UST:

Facility ID: 2023895
 Facility Status: CLOSED
Facility Type: HOSPITAL
 Owner Id: U0031158
 Owner Name: Northwestern Memorial Hospital
 Owner Address: 259 East Erie Street
 Owner City,St,Zip: Chicago, IL 60611

Tank Number: 1
Tank Status: Removed
 Tank Capacity: 50000
 Tank Substance: Heating Oil
 Last Used Date: 10/1/1983
 OSFM First Notify Date: 10/7/1986
 Red Tag Issue Date: Not reported
 Install Date: 1/1/1950
Green Tag Decal: H003451

MAP FINDINGS

Map ID
 Direction
 Distance
 Distance (ft.)Site

EDR ID Number

Database(s) EPA ID Number

FORMER VA MEDICAL CENTER (Continued)

U000865994

Green Tag Issue Date: 9/7/2006
Green Tag Expire Date: 12/31/2009
 Fee Due: \$0.00
 Motor Fuel Permit Inspection Date: Not reported
 Motor Fuel Permit Expiration Date: Not reported
 MOTOR FUEL TYPE: Not reported
 Pending Nov: N
 IEMA: 03-1647, 09-0416
 Equipment Type: Not reported
 Equipment: Not reported
 Last Passing Date: Not reported
 Test Expire Date: Not reported

Tank Number: 10
Tank Status: Removed
 Tank Capacity: 20000
 Tank Substance: Diesel Fuel
 Last Used Date: Not reported
 OSFM First Notify Date: 5/13/1997
 Red Tag Issue Date: Not reported
 Install Date: 5/1/1997
Green Tag Decal: H003451
Green Tag Issue Date: 9/7/2006
Green Tag Expire Date: 12/31/2009
 Fee Due: \$0.00
 Motor Fuel Permit Inspection Date: Not reported
 Motor Fuel Permit Expiration Date: Not reported
 MOTOR FUEL TYPE: Not reported
 Pending Nov: N
 IEMA: Not reported
 Equipment Type: Not reported
 Equipment: Not reported
 Last Passing Date: Not reported
 Test Expire Date: Not reported

Tank Number: 2
Tank Status: Removed
 Tank Capacity: 50000
 Tank Substance: Heating Oil
 Last Used Date: 1/1/1990
 OSFM First Notify Date: 10/7/1986
 Red Tag Issue Date: Not reported
 Install Date: 1/1/1950
Green Tag Decal: H003451
Green Tag Issue Date: 9/7/2006
Green Tag Expire Date: 12/31/2009
 Fee Due: \$0.00
 Motor Fuel Permit Inspection Date: Not reported
 Motor Fuel Permit Expiration Date: Not reported
 MOTOR FUEL TYPE: Not reported
 Pending Nov: N
 IEMA: Not reported
 Equipment Type: Not reported
 Equipment: Not reported
 Last Passing Date: Not reported

MAP FINDINGS

Map ID
 Direction
 Distance
 Distance (ft.)Site

EDR ID Number
 EPA ID Number

Database(s)

FORMER VA MEDICAL CENTER (Continued)

U000865994

Test Expire Date: Not reported

Tank Number: 3
Tank Status: **Removed**
 Tank Capacity: 6000
 Tank Substance: Heating Oil
 Last Used Date: 11/18/1998
 OSFM First Notify Date: 10/7/1986
 Red Tag Issue Date: Not reported
 Install Date: 1/1/1978
Green Tag Decal: **H003451**
Green Tag Issue Date: **9/7/2006**
Green Tag Expire Date: **12/31/2009**
 Fee Due: \$0.00
 Motor Fuel Permit Inspection Date: Not reported
 Motor Fuel Permit Expiration Date: Not reported
 MOTOR FUEL TYPE: Not reported
 Pending Nov: N
 IEMA: Not reported
 Equipment Type: Not reported
 Equipment: Not reported
 Last Passing Date: Not reported
 Test Expire Date: Not reported

Tank Number: 4
Tank Status: **Does Not Exist**
 Tank Capacity: 5000
 Tank Substance: Diesel Fuel
 Last Used Date: 1/1/1980
 OSFM First Notify Date: 12/2/1994
 Red Tag Issue Date: Not reported
 Install Date: 1/1/1980
Green Tag Decal: **H003451**
Green Tag Issue Date: **9/7/2006**
Green Tag Expire Date: **12/31/2009**
 Fee Due: \$0.00
 Motor Fuel Permit Inspection Date: Not reported
 Motor Fuel Permit Expiration Date: Not reported
 MOTOR FUEL TYPE: Not reported
 Pending Nov: N
 IEMA: Not reported
 Equipment Type: Not reported
 Equipment: Not reported
 Last Passing Date: Not reported
 Test Expire Date: Not reported

Tank Number: 5
Tank Status: **Moved**
 Tank Capacity: 10000
 Tank Substance: Diesel Fuel
 Last Used Date: 1/1/1970
 OSFM First Notify Date: 12/2/1994
 Red Tag Issue Date: Not reported
 Install Date: 1/1/1950

MAP FINDINGS

Map ID
 Direction
 Distance
 Distance (ft.)Site

EDR ID Number
 EPA ID Number

Database(s)

FORMER VA MEDICAL CENTER (Continued)

U000865994

Green Tag Decal: H003451
Green Tag Issue Date: 9/7/2006
Green Tag Expire Date: 12/31/2009
 Fee Due: \$0.00
 Motor Fuel Permit Inspection Date: Not reported
 Motor Fuel Permit Expiration Date: Not reported
 MOTOR FUEL TYPE: Not reported
 Pending Nov: N
 IEMA: Not reported
 Equipment Type: Not reported
 Equipment: Not reported
 Last Passing Date: Not reported
 Test Expire Date: Not reported

Tank Number: 6
Tank Status: Exempt from registration
 Tank Capacity: 1000
 Tank Substance: Gasoline
 Last Used Date: 1/1/1970
 OSFM First Notify Date: 12/2/1994
 Red Tag Issue Date: Not reported
 Install Date: 1/1/1949
Green Tag Decal: H003451
Green Tag Issue Date: 9/7/2006
Green Tag Expire Date: 12/31/2009
 Fee Due: Not reported
 Motor Fuel Permit Inspection Date: Not reported
 Motor Fuel Permit Expiration Date: Not reported
 MOTOR FUEL TYPE: Not reported
 Pending Nov: N
 IEMA: Not reported
 Equipment Type: Not reported
 Equipment: Not reported
 Last Passing Date: Not reported
 Test Expire Date: Not reported

Tank Number: 7
Tank Status: Removed
 Tank Capacity: 20000
 Tank Substance: Diesel Fuel
 Last Used Date: Not reported
 OSFM First Notify Date: 5/13/1997
 Red Tag Issue Date: Not reported
 Install Date: 5/1/1997
Green Tag Decal: H003451
Green Tag Issue Date: 9/7/2006
Green Tag Expire Date: 12/31/2009
 Fee Due: \$0.00
 Motor Fuel Permit Inspection Date: Not reported
 Motor Fuel Permit Expiration Date: Not reported
 MOTOR FUEL TYPE: Not reported
 Pending Nov: N
 IEMA: Not reported
 Equipment Type: Not reported
 Equipment: Not reported

MAP FINDINGS

Map ID
 Direction
 Distance
 Distance (ft.)Site

EDR ID Number
 EPA ID Number

Database(s)

FORMER VA MEDICAL CENTER (Continued)

U000865994

Last Passing Date: Not reported
 Test Expire Date: Not reported

Tank Number: 8
Tank Status: Removed
 Tank Capacity: 20000
 Tank Substance: Diesel Fuel
 Last Used Date: Not reported
 OSFM First Notify Date: 5/13/1997
 Red Tag Issue Date: Not reported
 Install Date: 5/1/1997
Green Tag Decal: H003451
Green Tag Issue Date: 9/7/2006
Green Tag Expire Date: 12/31/2009
 Fee Due: \$0.00
 Motor Fuel Permit Inspection Date: Not reported
 Motor Fuel Permit Expiration Date: Not reported
 MOTOR FUEL TYPE: Not reported
 Pending Nov: N
 IEMA: Not reported
 Equipment Type: Not reported
 Equipment: Not reported
 Last Passing Date: Not reported
 Test Expire Date: Not reported

Tank Number: 9
Tank Status: Removed
 Tank Capacity: 20000
 Tank Substance: Diesel Fuel
 Last Used Date: Not reported
 OSFM First Notify Date: 5/13/1997
 Red Tag Issue Date: Not reported
 Install Date: 5/1/1997
Green Tag Decal: H003451
Green Tag Issue Date: 9/7/2006
Green Tag Expire Date: 12/31/2009
 Fee Due: \$0.00
 Motor Fuel Permit Inspection Date: Not reported
 Motor Fuel Permit Expiration Date: Not reported
 MOTOR FUEL TYPE: Not reported
 Pending Nov: N
 IEMA: Not reported
 Equipment Type: Not reported
 Equipment: Not reported
 Last Passing Date: Not reported
 Test Expire Date: Not reported

ENGINEERING CONTROLS:

Illinois Epa Id: 0316080006
 NFR Letter: 09/09/2010
 Date NFR Recorded: 10/15/2010
 Comprehensive / Focused: Comprehensive
 Remediation Applicant Name: David Cha
 RA Company: Northwestern Memorial Hospital
 RA Address: 259 East Erie Street

MAP FINDINGS

Map ID
 Direction
 Distance
 Distance (ft.)Site

EDR ID Number

Database(s) EPA ID Number

FORMER VA MEDICAL CENTER (Continued)

U000865994

RA City,St,Zip: Chicago, IL 60611
 Worker Caution: No
 Acres: 3.17
 Land Use: Not approved for residential occupancy
 Ground Water Use Restriction: No
 Highway Authority Agreement: No
 Ordinance: Yes
 Industrial - Commercial: No
 Slab on Grade: No
 BCT: No
 Building Slab: No
 Asphalt Used: No
 Concrete Used: No
 Clean Soil 3ft: No
 Clean Soil 10ft: No
 Alternate Barrier: Yes

IL INSTUTIONAL CONTROL:

Illinois EPA Id: 0316080006
 NFR Letter: 09/09/2010
 Date NFR Recorded: 10/15/2010
 Comprehensive / Focused: Comprehensive
 Remediation Applicant Name: David Cha
 RA Company: Northwestern Memorial Hospital
 RA Address: 259 East Erie Street
 RA City,St,Zip: Chicago, IL 60611
 Worker Caution: No
 Acres: 3.17
 Land Use: Not approved for residential occupancy
 Ground Water Use Restriction: No
 Highway Authority Agreement: No
 Ordinance: Yes
 Industrial - Commercial: No
 Slab on Grade: No
 BCT: No
 Building Slab: No
 Asphalt Used: No
 Concrete Used: No
 Clean Soil 3ft: No
 Clean Soil 10ft: No
 Alternate Barrier: Yes

SRP:

IL EPA Id: 0316080006
 US EPA Id: IL7360007283
 Longitude: -87.618841
 Latitude: 41.894659
 Contact Name: David Cha
 Contact Address: 259 East Erie Street
 Contact City,St,Zip: Chicago, IL 60611
 Contact Phone: (312) 926-3208
 Date Enrolled: 03/28/2008
 Point Of Contact: Carolyn M. Feltz, P.E.
 Consultant Company: Weaver Boos Consultants North Central, LLC
 Consultant Address: 70 West Madison Street
 Consultant City,St,Zip: Chicago, IL 60602

MAP FINDINGS

Map ID
 Direction
 Distance
 Distance (ft.)Site

EDR ID Number

Database(s) EPA ID Number

FORMER VA MEDICAL CENTER (Continued)

U000865994

Consultant Phone: (312) 922-1030
 Proj Mgr Assigned: James Baldwin
 Sec. 4 Letter Date: Not reported
 Active: No
 No Further Remediation Letter Dt: 09/09/2010
 Remediation Applicant Co: Northwestern Memorial Hospital
 Effective: True
 Remediation Applicant Name: David Cha
 Remediation Applicant Company: Northwestern Memorial Hospital
 Remediation Applicant Address: 259 East Erie Street
 Remediation Applicant City,St,Zip: Chicago, IL 60611
 Illinois EPA: 0316080006
 Site Name: VA Research Headquarters
 NFR Letter: 2010-09-09
 NFR Letter Date Recorded: 2010-10-15
 Comprehensive/Focused: Comprehensive
 Worker Caution: No
 Acres: 3.17
 Land Use: Not approved for residential occupancy
 Ground Water Use Restriction: No
 Highway Authority Agreement: No
 Ordinance: Yes
 Industrial - Commercial: No
 Slab on Grade: No
 BCT: No
 Building Slab: No
 Asphalt Used: No
 Concrete Used: No
 Clean Soil 3ft: No
 Clean Soil 10ft: No
 Alternate Barrier: Yes

[Click here for IL SRP:](#)

**AX195
 East
 1/4-1/2
 0.274 mi.
 1448 ft.**

**V.A. CHICAGO HEALTH CARE
 333 EAST HURON ST.
 CHICAGO, IL**

**RGA LUST S115521755
 N/A**

Site 3 of 5 in cluster AX

RGA LUST:

2012	V.A. CHICAGO HEALTH CARE	333 EAST HURON ST.
2011	V.A. CHICAGO HEALTH CARE	333 EAST HURON ST.
2010	V.A. CHICAGO HEALTH CARE	333 EAST HURON ST.
2009	V.A. CHICAGO HEALTH CARE	333 EAST HURON ST.
2008	V.A. CHICAGO HEALTH CARE	333 EAST HURON ST.
2007	V.A. CHICAGO HEALTH CARE	333 EAST HURON ST.
2006	V.A. CHICAGO HEALTH CARE	333 EAST HURON ST.
2005	V.A. CHICAGO HEALTH CARE	333 EAST HURON ST.
2004	V.A. CHICAGO HEALTH CARE	333 EAST HURON ST.
2003	V.A. CHICAGO HEALTH CARE	333 EAST HURON ST.

MAP FINDINGS

Map ID			EDR ID Number
Direction			
Distance			
Distance (ft.)	Site	Database(s)	EPA ID Number

AX196	NORTHWESTERN MEMORIAL HOSPITAL	RGA LUST	S115514637
East	333 EAST HURON STREET		N/A
1/4-1/2	CHICAGO, IL		
0.274 mi.			
1448 ft.	Site 4 of 5 in cluster AX		

RGA LUST:

2012	NORTHWESTERN MEMORIAL HOSPITAL	333 EAST HURON STREET
2011	NORTHWESTERN MEMORIAL HOSPITAL	333 EAST HURON STREET
2010	NORTHWESTERN MEMORIAL HOSPITAL	333 EAST HURON STREET
2009	NORTHWESTERN MEMORIAL HOSPITAL	333 EAST HURON STREET

AX197	VA RESEARCH HEADQUARTERS	RGA LUST	S115521767
East	333 EAST HURON ST.		N/A
1/4-1/2	CHICAGO, IL		
0.274 mi.			
1448 ft.	Site 5 of 5 in cluster AX		

RGA LUST:

2012	VA RESEARCH HEADQUARTERS	333 EAST HURON ST.
2011	VA RESEARCH HEADQUARTERS	333 EAST HURON ST.
2010	VA RESEARCH HEADQUARTERS	333 EAST HURON ST.
2009	VA RESEARCH HEADQUARTERS	333 EAST HURON ST.
2008	VA RESEARCH HEADQUARTERS	333 EAST HURON ST.
2007	VA RESEARCH HEADQUARTERS	333 EAST HURON ST.
2006	VA RESEARCH HEADQUARTERS	333 EAST HURON ST.
2005	VA RESEARCH HEADQUARTERS	333 EAST HURON ST.
2004	VA RESEARCH HEADQUARTERS	333 EAST HURON ST.
2003	VA RESEARCH HEADQUARTERS	333 EAST HURON ST.
2002	VA RESEARCH HEADQUARTERS	333 EAST HURON ST.
2001	VA RESEARCH HEADQUARTERS	333 EAST HURON ST.
2000	VA RESEARCH HEADQUARTERS	333 EAST HURON ST.

AY198	ONTARIO DEARBORN SHELL	LUST	S104530086
WSW	30 WEST ONTARIO ST.		N/A
1/4-1/2	CHICAGO, IL 60610		
0.284 mi.			
1499 ft.	Site 1 of 4 in cluster AY		

LUST:

Incident Num:	992098
IL EPA Id:	0316085082
Product:	Gasoline
IEMA Date:	09/08/1999
Project Manager:	McGill
Project Manager Phone:	(217) 524-5137
Email:	Scott.McGill@illinois.gov
PRP Name:	Equilon Enterprises LLC
PRP Contact:	John Robbins
PRP Address:	603 Diehl, Suite 103
PRP City,St,Zip:	Naperville, IL 60563
PRP Phone:	6302764206
Site Classification:	HIGH
Section 57.5(g) Letter:	732
Date Section 57.5(g) Letter:	Not reported
Non LUST Determination Letter:	Not reported
20 Report Received:	09/16/1999
45 Report Received:	10/06/1999
NFA/NFR Letter:	12/24/2003
NFR Date Recorded:	01/20/2004

MAP FINDINGS

Map ID
 Direction
 Distance
 Distance (ft.)Site

EDR ID Number
 EPA ID Number

Database(s)

ONTARIOR DEARBORN SHELL (Continued)

S104530086

Incident Num: 920481
 IL EPA Id: 0316085082
 Product: Unleaded Gas
 IEMA Date: 02/21/1992
 Project Manager: Piggush
 Project Manager Phone: (217) 782-3101
 Email: Michael.Piggush@illinois.gov
 PRP Name: Equilon Enterprises LLC
 PRP Contact: Lisa Schoedel
 PRP Address: 603 Diehl Rd., Suite 103
 PRP City,St,Zip: Naperville, IL 60563
 PRP Phone: 6302764206
 Site Classification: Not reported
 Section 57.5(g) Letter: 731
 Date Section 57.5(g) Letter: Not reported
 Non LUST Determination Letter: Not reported
 20 Report Received: 03/27/1992
 45 Report Received: 05/04/1992
NFA/NFR Letter: 10/27/1992
 NFR Date Recorded: Not reported

Incident Num: 931532
 IL EPA Id: 0316085082
 Product: Gasoline
 IEMA Date: 06/08/1992
 Project Manager: Weller
 Project Manager Phone: (217) 524-4647
 Email: Melinda.Weller@illinois.gov
 PRP Name: Equilon Enterprises LLC
 PRP Contact: Lisa Schoedel
 PRP Address: 603 Diehl Rd., Suite 103
 PRP City,St,Zip: Naperville, IL 60563
 PRP Phone: 6302764206
 Site Classification: Not reported
 Section 57.5(g) Letter: 731
 Date Section 57.5(g) Letter: Not reported
 Non LUST Determination Letter: 1996-12-13
 20 Report Received: Not reported
 45 Report Received: Not reported
NFA/NFR Letter: Not reported
 NFR Date Recorded: Not reported

AY199
 WSW
 1/4-1/2
 0.284 mi.
 1499 ft.

**ONTARIOR DEARBORN SHELL
 30 WEST ONTARIO ST.
 CHICAGO, IL**

**RGA LUST S115514955
 N/A**

Site 2 of 4 in cluster AY

RGA LUST:

2012	ONTARIOR DEARBORN SHELL	30 WEST ONTARIO ST.
2011	ONTARIOR DEARBORN SHELL	30 WEST ONTARIO ST.
2010	ONTARIOR DEARBORN SHELL	30 WEST ONTARIO ST.
2009	ONTARIOR DEARBORN SHELL	30 WEST ONTARIO ST.
2008	ONTARIOR DEARBORN SHELL	30 WEST ONTARIO ST.
2007	ONTARIOR DEARBORN SHELL	30 WEST ONTARIO ST.
2006	ONTARIOR DEARBORN SHELL	30 WEST ONTARIO ST.
2005	ONTARIOR DEARBORN SHELL	30 WEST ONTARIO ST.
2004	ONTARIOR DEARBORN SHELL	30 WEST ONTARIO ST.

MAP FINDINGS

Map ID			EDR ID Number
Direction			
Distance			
Distance (ft.)	Site	Database(s)	EPA ID Number

ONTARIOR DEARBORN SHELL (Continued)

S115514955

2003	ONTARIOR DEARBORN SHELL	30 WEST ONTARIO ST.
2002	ONTARIOR DEARBORN SHELL	30 WEST ONTARIO ST.
2001	ONTARIOR DEARBORN SHELL	30 WEST ONTARIO ST.
2000	ONTARIOR DEARBORN SHELL	30 WEST ONTARIO ST.

AY200 **ONTARIO DEARBORN SHELL**
WSW **30 WEST ONTARIO ST.**
1/4-1/2 **CHICAGO, IL**
0.284 mi.
1499 ft. **Site 3 of 4 in cluster AY**

RGA LUST **S115514954**
N/A

RGA LUST:

2012	ONTARIO DEARBORN SHELL	30 WEST ONTARIO ST.
2011	ONTARIO DEARBORN SHELL	30 WEST ONTARIO ST.
2010	ONTARIO DEARBORN SHELL	30 WEST ONTARIO ST.
2009	ONTARIO DEARBORN SHELL	30 WEST ONTARIO ST.
2008	ONTARIO DEARBORN SHELL	30 WEST ONTARIO ST.
2007	ONTARIO DEARBORN SHELL	30 WEST ONTARIO ST.
2006	ONTARIO DEARBORN SHELL	30 WEST ONTARIO ST.
2005	ONTARIO DEARBORN SHELL	30 WEST ONTARIO ST.
2004	ONTARIO DEARBORN SHELL	30 WEST ONTARIO ST.
2003	ONTARIO DEARBORN SHELL	30 WEST ONTARIO ST.
2002	ONTARIO DEARBORN SHELL	30 WEST ONTARIO ST.
2001	ONTARIO DEARBORN SHELL	30 WEST ONTARIO ST.
2000	ONTARIO DEARBORN SHELL	30 WEST ONTARIO ST.

AY201 **EQUILON ENTERPRISES**
WSW **30 WEST ONTARIO**
1/4-1/2 **CHICAGO, IL**
0.284 mi.
1499 ft. **Site 4 of 4 in cluster AY**

RGA LUST **S115505140**
N/A

RGA LUST:

2012	EQUILON ENTERPRISES	30 WEST ONTARIO
2011	EQUILON ENTERPRISES	30 WEST ONTARIO
2010	EQUILON ENTERPRISES	30 WEST ONTARIO
2009	EQUILON ENTERPRISES	30 WEST ONTARIO
2008	EQUILON ENTERPRISES	30 WEST ONTARIO
2007	EQUILON ENTERPRISES	30 WEST ONTARIO
2006	EQUILON ENTERPRISES	30 WEST ONTARIO
2005	EQUILON ENTERPRISES	30 WEST ONTARIO
2004	EQUILON ENTERPRISES	30 WEST ONTARIO
2003	EQUILON ENTERPRISES	30 WEST ONTARIO
2002	EQUILON ENTERPRISES	30 WEST ONTARIO
2001	EQUILON ENTERPRISES	30 WEST ONTARIO
2000	EQUILON ENTERPRISES	30 WEST ONTARIO

AZ202 **STREETERVILLE CORP.**
NNE **215 EAST CHICAGO AVE.**
1/4-1/2 **CHICAGO, IL**
0.285 mi.
1504 ft. **Site 1 of 2 in cluster AZ**

RGA LUST **S115520040**
N/A

RGA LUST:

2012	STREETERVILLE CORP.	215 EAST CHICAGO AVE.
2011	STREETERVILLE CORP.	215 EAST CHICAGO AVE.
2010	STREETERVILLE CORP.	215 EAST CHICAGO AVE.
2009	STREETERVILLE CORP.	215 EAST CHICAGO AVE.

MAP FINDINGS

Map ID
 Direction
 Distance
 Distance (ft.)Site

EDR ID Number

Database(s) EPA ID Number

STREETERVILLE CORP. (Continued)

S115520040

2008	STREETERVILLE CORP.	215 EAST CHICAGO AVE.
2007	STREETERVILLE CORP.	215 EAST CHICAGO AVE.
2006	STREETERVILLE CORP.	215 EAST CHICAGO AVE.
2005	STREETERVILLE CORP.	215 EAST CHICAGO AVE.
2004	STREETERVILLE CORP.	215 EAST CHICAGO AVE.
2003	STREETERVILLE CORP.	215 EAST CHICAGO AVE.
2002	STREETERVILLE CORP.	215 EAST CHICAGO AVE.
2001	STREETERVILLE CORP.	215 EAST CHICAGO AVE.
2000	STREETERVILLE CORP.	215 EAST CHICAGO AVE.

AZ203 **STREETERVILLE CORP.**
NNE **215 EAST CHICAGO AVE.**
1/4-1/2 **CHICAGO, IL 60611**
0.285 mi.
1504 ft.

LUST **S104524361**
N/A

Site 2 of 2 in cluster AZ

LUST:

Incident Num:	923218
IL EPA Id:	0316085169
Product:	Fuel Oil
IEMA Date:	11/13/1992
Project Manager:	Irwin
Project Manager Phone:	Not reported
Email:	Not reported
PRP Name:	Streeterville Corp.
PRP Contact:	Tom Spreitzer
PRP Address:	244 East Pearson, Suite 100
PRP City,St,Zip:	Chicago, IL 60611
PRP Phone:	Not reported
Site Classification:	Not reported
Section 57.5(g) Letter:	731
Date Section 57.5(g) Letter:	Not reported
Non LUST Determination Letter:	Not reported
20 Report Received:	12/01/1992
45 Report Received:	03/18/1993
NFA/NFR Letter:	04/05/1994
NFR Date Recorded:	Not reported

BA204 **NORTHWESTERN MEMORIAL HOSPITAL**
NE **244 EAST PEARSON STREET**
1/4-1/2 **CHICAGO, IL 60611**
0.291 mi.
1539 ft.

LUST **S104522195**
ENG CONTROLS **N/A**
INST CONTROL
SRP

Site 1 of 3 in cluster BA

LUST:

Incident Num:	960251
IL EPA Id:	0316085262
Product:	Diesel
IEMA Date:	02/12/1996
Project Manager:	Davison
Project Manager Phone:	Not reported
Email:	Not reported
PRP Name:	Northwestern Memorial Hospital
PRP Contact:	Tony Gadoski
PRP Address:	303 East Huron St., Room P-012
PRP City,St,Zip:	Chicago, IL 60611
PRP Phone:	Not reported

MAP FINDINGS

Map ID
 Direction
 Distance
 Distance (ft.)Site

EDR ID Number

Database(s) EPA ID Number

NORTHWESTERN MEMORIAL HOSPITAL (Continued)

S104522195

Site Classification: Not reported
 Section 57.5(g) Letter: 732
 Date Section 57.5(g) Letter: 03/18/1997
 Non LUST Determination Letter: Not reported
 20 Report Received: Not reported
 45 Report Received: Not reported
NFA/NFR Letter: Not reported
 NFR Date Recorded: Not reported

ENGINEERING CONTROLS:

Illinois Epa Id: 0316085262
 NFR Letter: 06/23/2010
 Date NFR Recorded: 07/15/2010
 Comprehensive / Focused: Focused
 Remediation Applicant Name: David Stout
 RA Company: Northwestern Memorial Hospital
 RA Address: 251 East Huron Street
 RA City,St,Zip: Chicago, IL 60611
 Worker Caution: No
 Acres: 0.25
 Land Use: Residential or Industrial/Commercial
 Ground Water Use Restriction: No
 Highway Authority Agreement: No
 Ordinance: Yes
 Industrial - Commercial: No
 Slab on Grade: No
 BCT: No
 Building Slab: Yes
 Asphalt Used: Yes
 Concrete Used: Yes
 Clean Soil 3ft: No
 Clean Soil 10ft: No
 Alternate Barrier: No

IL INSTUTIONAL CONTROL:

Illinois EPA Id: 0316085262
 NFR Letter: 06/23/2010
 Date NFR Recorded: 07/15/2010
 Comprehensive / Focused: Focused
 Remediation Applicant Name: David Stout
 RA Company: Northwestern Memorial Hospital
 RA Address: 251 East Huron Street
 RA City,St,Zip: Chicago, IL 60611
 Worker Caution: No
 Acres: 0.25
 Land Use: Residential or Industrial/Commercial
 Ground Water Use Restriction: No
 Highway Authority Agreement: No
 Ordinance: Yes
 Industrial - Commercial: No
 Slab on Grade: No
 BCT: No
 Building Slab: Yes
 Asphalt Used: Yes
 Concrete Used: Yes
 Clean Soil 3ft: No

MAP FINDINGS

Map ID
 Direction
 Distance
 Distance (ft.)Site

EDR ID Number
 EPA ID Number

Database(s)

NORTHWESTERN MEMORIAL HOSPITAL (Continued)

S104522195

Clean Soil 10ft: No
 Alternate Barrier: No

SRP:

IL EPA Id: 0316085262
 US EPA Id: Not reported
 Longitude: -87.619914
 Latitude: 41.897859
 Contact Name: David Stout
 Contact Address: 251 East Huron Street
 Contact City,St,Zip: Chicago, IL 60611
 Contact Phone: (312) 926-1195
 Date Enrolled: 05/19/1997
 Point Of Contact: Carolyn Feltz, P.E.
 Consultant Company: Weaver Boos Consultants North Central, LLC
 Consultant Address: 70 West Madison treet
 Consultant City,St,Zip: Chicago, IL 60602
 Consultant Phone: (312) 922-1030
 Proj Mgr Assigned: Tammy Smith
 Sec. 4 Letter Date: Not reported
 Active: No
 No Further Remediation Letter Dt: 06/23/2010
 Remediation Applicant Co: Northwestern Memorial Hospital
 Effective: True
 Remediation Applicant Name: David Stout
 Remediation Applicant Company: Northwestern Memorial Hospital
 Remediation Applicant Address: 251 East Huron Street
 Remediation Applicant City,St,Zip: Chicago, IL 60611
 Illinois EPA: 0316085262
 Site Name: Northwestern Memorial Hospital
 NFR Letter: 2010-06-23
 NFR Letter Date Recorded: 2010-07-15
 Comprehensive/Focused: Focused
 Worker Caution: No
 Acres: 0.25
 Land Use: Residential or Industrial/Commercial
 Ground Water Use Restriction: No
 Highway Authority Agreement: No
 Ordinance: Yes
 Industrial - Commercial: No
 Slab on Grade: No
 BCT: No
 Building Slab: Yes
 Asphalt Used: Yes
 Concrete Used: Yes
 Clean Soil 3ft: No
 Clean Soil 10ft: No
 Alternate Barrier: No

[Click here for IL SRP:](#)

MAP FINDINGS

Map ID
 Direction
 Distance
 Distance (ft.) Site Database(s) EDR ID Number
 EPA ID Number

BA205 NORTHWESTERN MEMORIAL HOSPITAL RGA LUST S115514636
NE 244 EAST PEARSON ST. N/A
1/4-1/2 CHICAGO, IL
0.291 mi.
1539 ft. Site 2 of 3 in cluster BA

RGA LUST:

2012	NORTHWESTERN MEMORIAL HOSPITAL	244 EAST PEARSON ST.
2011	NORTHWESTERN MEMORIAL HOSPITAL	244 EAST PEARSON ST.
2010	NORTHWESTERN MEMORIAL HOSPITAL	244 EAST PEARSON ST.
2009	NORTHWESTERN MEMORIAL HOSPITAL	244 EAST PEARSON ST.
2008	NORTHWESTERN MEMORIAL HOSPITAL	244 EAST PEARSON ST.
2007	NORTHWESTERN MEMORIAL HOSPITAL	244 EAST PEARSON ST.
2006	NORTHWESTERN MEMORIAL HOSPITAL	244 EAST PEARSON ST.
2005	NORTHWESTERN MEMORIAL HOSPITAL	244 EAST PEARSON ST.
2004	NORTHWESTERN MEMORIAL HOSPITAL	244 EAST PEARSON ST.
2003	NORTHWESTERN MEMORIAL HOSPITAL	244 EAST PEARSON ST.
2002	NORTHWESTERN MEMORIAL HOSPITAL	244 EAST PEARSON ST.
2001	NORTHWESTERN MEMORIAL HOSPITAL	244 EAST PEARSON ST.
2000	NORTHWESTERN MEMORIAL HOSPITAL	244 EAST PEARSON ST.

BB206 AMOCO OIL CO. RGA LUST S115498312
West 650 NORTH DEARBORN N/A
1/4-1/2 CHICAGO, IL
0.293 mi.
1545 ft. Site 1 of 3 in cluster BB

RGA LUST:

2012	AMOCO OIL CO.	650 NORTH DEARBORN
2011	AMOCO OIL CO.	650 NORTH DEARBORN
2010	AMOCO OIL CO.	650 NORTH DEARBORN
2009	AMOCO OIL CO.	650 NORTH DEARBORN
2008	AMOCO OIL CO.	650 NORTH DEARBORN
2007	AMOCO OIL CO.	650 NORTH DEARBORN
2006	AMOCO OIL CO.	650 NORTH DEARBORN
2005	AMOCO OIL CO.	650 NORTH DEARBORN
2004	AMOCO OIL CO.	650 NORTH DEARBORN
2003	AMOCO OIL CO.	650 NORTH DEARBORN
2002	AMOCO OIL CO.	650 NORTH DEARBORN
2001	AMOCO OIL CO.	650 NORTH DEARBORN
2000	AMOCO OIL CO.	650 NORTH DEARBORN

BB207 AMOCO OIL CO. #15941 RGA LUST S115497876
West 650 NORTH DEARBORN N/A
1/4-1/2 CHICAGO, IL
0.293 mi.
1545 ft. Site 2 of 3 in cluster BB

RGA LUST:

2012	AMOCO OIL CO. #15941	650 NORTH DEARBORN
2011	AMOCO OIL CO. #15941	650 NORTH DEARBORN
2010	AMOCO OIL CO. #15941	650 NORTH DEARBORN
2009	AMOCO OIL CO. #15941	650 NORTH DEARBORN
2008	AMOCO OIL CO. #15941	650 NORTH DEARBORN
2007	AMOCO OIL CO. #15941	650 NORTH DEARBORN
2006	AMOCO OIL CO. #15941	650 NORTH DEARBORN
2005	AMOCO OIL CO. #15941	650 NORTH DEARBORN
2004	AMOCO OIL CO. #15941	650 NORTH DEARBORN
2003	AMOCO OIL CO. #15941	650 NORTH DEARBORN
2002	AMOCO OIL CO. #15941	650 NORTH DEARBORN

MAP FINDINGS

Map ID		EDR ID Number
Direction		
Distance		
Distance (ft.)Site	Database(s)	EPA ID Number

AMOCO OIL CO. #15941 (Continued)

S115497876

2001	AMOCO OIL CO. #15941	650 NORTH DEARBORN
2000	AMOCO OIL CO. #15941	650 NORTH DEARBORN

BB208 AMOCO OIL CO.
West 650 NORTH DEARBORN
1/4-1/2 CHICAGO, IL 60610
0.293 mi.
1545 ft. Site 3 of 3 in cluster BB

LUST S104528387
N/A

LUST:

Incident Num:	911701
IL EPA Id:	0316080032
Product:	Gasoline
IEMA Date:	06/21/1991
Project Manager:	McGill
Project Manager Phone:	(217) 524-5137
Email:	Scott.McGill@illinois.gov
PRP Name:	Amoco Oil Co.
PRP Contact:	Lyle Bruce
PRP Address:	28100 Torch Pkwy., 6-S
PRP City,St,Zip:	Warrenville, IL 60555
PRP Phone:	Not reported
Site Classification:	Not reported
Section 57.5(g) Letter:	732
Date Section 57.5(g) Letter:	Not reported
Non LUST Determination Letter:	Not reported
20 Report Received:	Not reported
45 Report Received:	12/20/1991
NFA/NFR Letter:	02/07/2000
NFR Date Recorded:	07/05/2000

Incident Num:	972411
IL EPA Id:	0316080032
Product:	Other Petroleum
IEMA Date:	12/17/1997
Project Manager:	McGill
Project Manager Phone:	(217) 524-5137
Email:	Scott.McGill@illinois.gov
PRP Name:	Amoco Oil Co.
PRP Contact:	Lyle Bruce
PRP Address:	28100 Torch Pkwy., 6-S
PRP City,St,Zip:	Warrenville, IL 60555
PRP Phone:	6309901048
Site Classification:	HIGH
Section 57.5(g) Letter:	732
Date Section 57.5(g) Letter:	Not reported
Non LUST Determination Letter:	Not reported
20 Report Received:	01/06/1998
45 Report Received:	01/30/1998
NFA/NFR Letter:	02/07/2000
NFR Date Recorded:	07/05/2000

MAP FINDINGS

Map ID		EDR ID Number
Direction		
Distance		
Distance (ft.)	Site	Database(s)
		EPA ID Number

BA209 NE 1/4-1/2 0.295 mi. 1558 ft.	AMERICAN HOSPITAL 250 EAST PEARSON STREET CHICAGO, IL 60611 Site 3 of 3 in cluster BA	INST CONTROL SRP S104562101 N/A
--	--	--

IL INSTUTIONAL CONTROL:

Illinois EPA Id:	0316085366
NFR Letter:	03/05/2002
Date NFR Recorded:	03/22/2002
Comprehensive / Focused:	Comprehensive
Remediation Applicant Name:	Jon Brandon
RA Company:	250 East Pearson, L.L.C.
RA Address:	350 Hubbard Street
RA City,St,Zip:	Chicago, IL 60610
Worker Caution:	No
Acres:	0.4
Land Use:	Residential or Industrial/Commercial
Ground Water Use Restriction:	Yes
Highway Authority Agreement:	No
Ordinance:	No
Industrial - Commercial:	No
Slab on Grade:	No
BCT:	No
Building Slab:	No
Asphalt Used:	No
Concrete Used:	No
Clean Soil 3ft:	No
Clean Soil 10ft:	No
Alternate Barrier:	No

SRP:

IL EPA Id:	0316085366
US EPA Id:	Not reported
Longitude:	-87.618627
Latitude:	41.897892
Contact Name:	Jon Brandon
Contact Address:	350 West Hubbard Street
Contact City,St,Zip:	Chicago, IL 60610
Contact Phone:	(312) 595-7400
Date Enrolled:	08/11/2000
Point Of Contact:	Richard C. Thomas
Consultant Company:	Challenge Contractors, Inc.
Consultant Address:	2612 Flossmoor Road
Consultant City,St,Zip:	Flossmoor, IL 60422
Consultant Phone:	(708) 206-0007
Proj Mgr Assigned:	Jim Mergen
Sec. 4 Letter Date:	Not reported
Active:	No
No Further Remediation Letter Dt:	03/05/2002
Remediation Applicant Co:	250 East Pearson, L.L.C.
Effective:	True
Remediation Applicant Name:	Jon Brandon
Remediation Applicant Company:	250 East Pearson, L.L.C.
Remediation Applicant Address:	350 Hubbard Street
Remediation Applicant City,St,Zip:	Chicago, IL 60610
Illinois EPA:	0316085366
Site Name:	American Hospital
NFR Letter:	2002-03-05

MAP FINDINGS

Map ID
 Direction
 Distance
 Distance (ft.)Site

EDR ID Number

Database(s) EPA ID Number

AMERICAN HOSPITAL (Continued)

S104562101

NFR Letter Date Recorded: 2002-03-22
 Comprehensive/Focused: Comprehensive
 Worker Caution: No
 Acres: 0.4
 Land Use: Residential or Industrial/Commercial
 Ground Water Use Restriction: Yes
 Highway Authority Agreement: No
 Ordinance: No
 Industrial - Commercial: No
 Slab on Grade: No
 BCT: No
 Building Slab: No
 Asphalt Used: No
 Concrete Used: No
 Clean Soil 3ft: No
 Clean Soil 10ft: No
 Alternate Barrier: No

[Click here for IL SRP:](#)

**BC210
 NW
 1/4-1/2
 0.296 mi.
 1563 ft.**

**CONSTRUCTA, INC.
 20 EAST CHESTNUT ST.
 CHICAGO, IL 60611
 Site 1 of 4 in cluster BC**

**LUST S104564417
 N/A**

LUST:

Incident Num: 20001198
 IL EPA Id: 0316085356
 Product: Other Petroleum
 IEMA Date: 06/23/2000
 Project Manager: Hawbaker
 Project Manager Phone: (217) 782-5713
 Email: Carol.Hawbaker@illinois.gov
 PRP Name: Constructa, Inc.
 PRP Contact: Dean Balaney
 PRP Address: 21 East Chestnut St., Suite 18G
 PRP City,St,Zip: Chicago, IL 60611
 PRP Phone: 3124759840
 Site Classification: Not reported
 Section 57.5(g) Letter: 732
 Date Section 57.5(g) Letter: Not reported
 Non LUST Determination Letter: 2001-02-27
 20 Report Received: Not reported
 45 Report Received: Not reported
NFA/NFR Letter: Not reported
 NFR Date Recorded: Not reported

MAP FINDINGS

Map ID			EDR ID Number
Direction			
Distance			
Distance (ft.)	Site	Database(s)	EPA ID Number

BC211	CONSTRUCTA, INC.	RGA LUST	S115502913
NW	20 EAST CHESTNUT ST.		N/A
1/4-1/2	CHICAGO, IL		
0.296 mi.			
1563 ft.	Site 2 of 4 in cluster BC		

RGA LUST:

2012	CONSTRUCTA, INC.	20 EAST CHESTNUT ST.
2011	CONSTRUCTA, INC.	20 EAST CHESTNUT ST.
2010	CONSTRUCTA, INC.	20 EAST CHESTNUT ST.
2009	CONSTRUCTA, INC.	20 EAST CHESTNUT ST.
2008	CONSTRUCTA, INC.	20 EAST CHESTNUT ST.
2007	CONSTRUCTA, INC.	20 EAST CHESTNUT ST.
2006	CONSTRUCTA, INC.	20 EAST CHESTNUT ST.
2005	CONSTRUCTA, INC.	20 EAST CHESTNUT ST.
2004	CONSTRUCTA, INC.	20 EAST CHESTNUT ST.
2003	CONSTRUCTA, INC.	20 EAST CHESTNUT ST.
2002	CONSTRUCTA, INC.	20 EAST CHESTNUT ST.
2001	CONSTRUCTA, INC.	20 EAST CHESTNUT ST.
2000	CONSTRUCTA, INC.	20 EAST CHESTNUT ST.

BC212	LOYOLA FACILITY DEPARTMENT	RGA LUST	S115511767
NW	19 EAST CHESTNUT AVENUE		N/A
1/4-1/2	CHICAGO, IL		
0.298 mi.			
1572 ft.	Site 3 of 4 in cluster BC		

RGA LUST:

2012	LOYOLA FACILITY DEPARTMENT	19 EAST CHESTNUT AVENUE
2011	LOYOLA FACILITY DEPARTMENT	19 EAST CHESTNUT AVENUE
2010	LOYOLA FACILITY DEPARTMENT	19 EAST CHESTNUT AVENUE
2009	LOYOLA FACILITY DEPARTMENT	19 EAST CHESTNUT AVENUE
2008	LOYOLA FACILITY DEPARTMENT	19 EAST CHESTNUT AVENUE
2007	LOYOLA FACILITY DEPARTMENT	19 EAST CHESTNUT AVENUE
2006	LOYOLA FACILITY DEPARTMENT	19 EAST CHESTNUT AVENUE
2005	LOYOLA FACILITY DEPARTMENT	19 EAST CHESTNUT AVENUE

BC213	LOYOLA FACILITY DEPARTMENT	LUST	S106984507
NW	19 EAST CHESTNUT AVENUE		N/A
1/4-1/2	CHICAGO, IL 60611		
0.298 mi.			
1572 ft.	Site 4 of 4 in cluster BC		

LUST:

Incident Num:	20050755
IL EPA Id:	0316085728
Product:	Other Petroleum
IEMA Date:	06/03/2005
Project Manager:	Jones
Project Manager Phone:	(217) 524-1253
Email:	Steve.Jones@illinois.gov
PRP Name:	Not reported
PRP Contact:	Not reported
PRP Address:	Not reported
PRP City,St,Zip:	Not reported
PRP Phone:	Not reported
Site Classification:	Not reported
Section 57.5(g) Letter:	P.A.
Date Section 57.5(g) Letter:	Not reported
Non LUST Determination Letter:	Not reported

MAP FINDINGS

Map ID			EDR ID Number
Direction			
Distance			
Distance (ft.)Site		Database(s)	EPA ID Number

LOYOLA FACILITY DEPARTMENT (Continued)

S106984507

20 Report Received: 06/30/2005
 45 Report Received: 07/27/2005
NFA/NFR Letter: 09/06/2005
 NFR Date Recorded: 09/27/2005

**214
 NW
 1/4-1/2
 0.299 mi.
 1578 ft.**

**LOYOLA UNIVERSITY OF CHICAGO
 845 NORTH STATE STREET
 CHICAGO, IL 60610**

**LUST S113808797
 N/A**

LUST:

Incident Num: 20130795
 IL EPA Id: 0316085862
 Product: Other Petroleum
 IEMA Date: 07/12/2013
 Project Manager: Not reported
 Project Manager Phone: Not reported
 Email: Not reported
 PRP Name: Not reported
 PRP Contact: Not reported
 PRP Address: Not reported
 PRP City,St,Zip: Not reported
 PRP Phone: Not reported
 Site Classification: Not reported
 Section 57.5(g) Letter: 734
 Date Section 57.5(g) Letter: Not reported
 Non LUST Determination Letter: Not reported
 20 Report Received: Not reported
 45 Report Received: Not reported
NFA/NFR Letter: Not reported
 NFR Date Recorded: Not reported

**215
 ESE
 1/4-1/2
 0.299 mi.
 1579 ft.**

**SANDOZ CROP PROTECTION
 341 EAST OHIO STREET
 CHICAGO, IL 60611**

**SEMS-ARCHIVE 1000191915
 CORRACTS ILD980502314
 RCRA NonGen / NLR
 FINDS
 ECHO**

SEMS-ARCHIVE:

Site ID: 507395
 EPA ID: ILD980502314
 Federal Facility: N
 NPL: Not on the NPL
 Non NPL Status: Deferred to RCRA

Following information was gathered from the prior CERCLIS update completed in 10/2013:

Site ID: 0507395
 Federal Facility: Not a Federal Facility
 NPL Status: Not on the NPL
 Non NPL Status: Deferred to RCRA

CERCLIS-NFRAP Site Alias Name(s):

Alias Name: VELSICOL CHEMICAL CORPORATION
 Alias Address: Not reported
 IL

MAP FINDINGS

Map ID
 Direction
 Distance
 Distance (ft.)Site

EDR ID Number
 EPA ID Number

Database(s)

SANDOZ CROP PROTECTION (Continued)

1000191915

Alias Name: SANDOZ CORP PROTECTION
 Alias Address: Not reported
 Not reported

Program Priority:
 Description: Great Lakes
 Description: RCRA Deferral Audit
 Description: RCRA Deferral - Lead Confirmed

CERCLIS-NFRAP Assessment History:

Action: ARCHIVE SITE
 Date Started: / /
 Date Completed: 12/01/95
 Priority Level: Not reported

Action: PRELIMINARY ASSESSMENT
 Date Started: / /
 Date Completed: 01/04/94
 Priority Level: Deferred to RCRA (Subtitle C)

Action: DISCOVERY
 Date Started: / /
 Date Completed: 08/05/93
 Priority Level: Not reported

CORRACTS:

EPA ID: ILD980502314
 EPA Region: 05
 Area Name: ENTIRE FACILITY
 Actual Date: 20090501
 Action: CA070NO - RFA Determination Of Need For An RFI, RFI is Not Necessary
 NAICS Code(s): Not reported
 Original schedule date: Not reported
 Schedule end date: Not reported

EPA ID: ILD980502314
 EPA Region: 05
 Area Name: ENTIRE FACILITY
 Actual Date: 19930930
 Action: CA075LO - CA Prioritization, Facility or area was assigned a low corrective action priority
 NAICS Code(s): Not reported
 Original schedule date: Not reported
 Schedule end date: Not reported

EPA ID: ILD980502314
 EPA Region: 05
 Area Name: ENTIRE FACILITY
 Actual Date: 19931231
 Action: CA225NR - Stabilization Measures Evaluation, This facility is, not amenable to stabilization activity at the, present time for reasons other than (1) it appears to be technically, infeasible or

MAP FINDINGS

Map ID
 Direction
 Distance
 Distance (ft.)Site

EDR ID Number

Database(s) EPA ID Number

SANDOZ CROP PROTECTION (Continued)

1000191915

inappropriate (NF) or (2) there is a lack of technical, information (IN). Reasons for this conclusion may be the status of, closure at the facility, the degree of risk, timing considerations, the status of corrective action work at the facility, or other, administrative considerations

NAICS Code(s): Not reported
 Original schedule date: Not reported
 Schedule end date: Not reported

RCRA NonGen / NLR:

Date form received by agency: 11/01/2007
 Facility name: SANDOZ CROP PROTECTION
 Facility address: 341 EAST OHIO STREET
 CHICAGO, IL 60611
 EPA ID: ILD980502314
 Contact: ENV COORDINATOR
 Contact address: Not reported
 Not reported
 Contact country: US
 Contact telephone: (312) 993-1718
 Contact email: Not reported
 EPA Region: 05
 Land type: Private
 Classification: Non-Generator
 Description: Handler: Non-Generators do not presently generate hazardous waste

Owner/Operator Summary:

Owner/operator name: VELSICOL CHEMICAL CORP
 Owner/operator address: 341 EAST OHIO STREET
 CITY NOT REPORTED, IL 99998
 Owner/operator country: Not reported
 Owner/operator telephone: (312) 670-4500
 Legal status: Private
 Owner/Operator Type: Operator
 Owner/Op start date: Not reported
 Owner/Op end date: Not reported

Owner/operator name: VELSICOL CHEMICAL CORP
 Owner/operator address: 341 EAST OHIO STREET
 CHICAGO, IL 60611
 Owner/operator country: Not reported
 Owner/operator telephone: (312) 670-4500
 Legal status: Private
 Owner/Operator Type: Owner
 Owner/Op start date: Not reported
 Owner/Op end date: Not reported

Handler Activities Summary:

U.S. importer of hazardous waste: No
 Mixed waste (haz. and radioactive): No
 Recycler of hazardous waste: No
 Transporter of hazardous waste: No
 Treater, storer or disposer of HW: No
 Underground injection activity: No
 On-site burner exemption: No
 Furnace exemption: No

MAP FINDINGS

Map ID
 Direction
 Distance
 Distance (ft.)Site

EDR ID Number
 EPA ID Number

Database(s)

SANDOZ CROP PROTECTION (Continued)

1000191915

Used oil fuel burner: No
 Used oil processor: No
 User oil refiner: No
 Used oil fuel marketer to burner: No
 Used oil Specification marketer: No
 Used oil transfer facility: No
 Used oil transporter: No

Historical Generators:

Date form received by agency: 11/18/1980
 Site name: SANDOZ CROP PROTECTION
 Classification: Not a generator, verified

. Waste code: D001
 . Waste name: IGNITABLE WASTE

Date form received by agency: 08/13/1980
 Site name: SANDOZ CROP PROTECTION
 Classification: Large Quantity Generator

. Waste code: D001
 . Waste name: IGNITABLE WASTE

. Waste code: D002
 . Waste name: CORROSIVE WASTE

. Waste code: F003
 . Waste name: THE FOLLOWING SPENT NONHALOGENATED SOLVENTS: XYLENE, ACETONE, ETHYL ACETATE, ETHYL BENZENE, ETHYL ETHER, METHYL ISOBUTYL KETONE, N-BUTYL ALCOHOL, CYCLOHEXANONE, AND METHANOL; ALL SPENT SOLVENT MIXTURES/BLENDS CONTAINING, BEFORE USE, ONLY THE ABOVE SPENT NONHALOGENATED SOLVENTS; AND ALL SPENT SOLVENT MIXTURES/BLENDS CONTAINING, BEFORE USE, ONE OR MORE OF THE ABOVE NONHALOGENATED SOLVENTS, AND A TOTAL OF TEN PERCENT OR MORE (BY VOLUME) OF ONE OR MORE OF THOSE SOLVENTS LISTED IN F001, F002, F004, AND F005; AND STILL BOTTOMS FROM THE RECOVERY OF THESE SPENT SOLVENTS AND SPENT SOLVENT MIXTURES.

. Waste code: F005
 . Waste name: THE FOLLOWING SPENT NONHALOGENATED SOLVENTS: TOLUENE, METHYL ETHYL KETONE, CARBON DISULFIDE, ISOBUTANOL, PYRIDINE, BENZENE, 2-ETHOXYETHANOL, AND 2-NITROPROPANE; ALL SPENT SOLVENT MIXTURES/BLENDS CONTAINING, BEFORE USE, A TOTAL OF TEN PERCENT OR MORE (BY VOLUME) OF ONE OR MORE OF THE ABOVE NONHALOGENATED SOLVENTS OR THOSE SOLVENTS LISTED IN F001, F002, OR F004; AND STILL BOTTOMS FROM THE RECOVERY OF THESE SPENT SOLVENTS AND SPENT SOLVENT MIXTURES.

. Waste code: P035
 . Waste name: Not Defined

. Waste code: P044
 . Waste name: DIMETHOATE (OR) PHOSPHORODITHIOIC ACID, O,O-DIMETHYL S-[2-(METHYLAMINO)-2-OXOETHYL] ESTER

. Waste code: P050
 . Waste name: 6,9-METHANO-2,4,3-BENZODIOXATHIEPIN,6,7,8,9,10,10-HEXACHLORO-1,5,5A,6,9A-HEXAHYDRO-,3-OXIDE (OR) ENDOSULFAN

MAP FINDINGS

Map ID
 Direction
 Distance
 Distance (ft.)Site

EDR ID Number

Database(s) EPA ID Number

SANDOZ CROP PROTECTION (Continued)

1000191915

- . Waste code: P051
- . Waste name: 2,7:3,6-DIMETHANONAPHTH[2,3-B]OXIRENE, 3,4,5,6,9,9-HEXACHLORO-1A,2,2A,3,6,6A,7,7A-OCTAHYDRO-, (1AALPHA, 2BETA, 2ABETA, 3ALPHA, 6ALPHA, 6ABETA, 7BETA, 7AALPHA)- & METABOLITES (OR) ENDRIN (OR) ENDRIN, & METABOLITES

- . Waste code: P059
- . Waste name: 4,7-METHANO-1H-INDENE, 1,4,5,6,7,8,8-HEPTACHLORO-3A,4,7,7A-TETRAHYDRO-(OR) HEPTACHLOR

- . Waste code: P089
- . Waste name: PARATHION (OR) PHOSPHOROTHIOIC ACID, O,O-DIETHYL-O-(4-NITROPHENYL) ESTER

- . Waste code: P090
- . Waste name: Not Defined

- . Waste code: P116
- . Waste name: HYDRAZINECARBOTHIOAMIDE (OR) THIOSEMICARBAZIDE

- . Waste code: U001
- . Waste name: ACETALDEHYDE (I) (OR) ETHANAL (I)

- . Waste code: U002
- . Waste name: 2-PROPANONE (I) (OR) ACETONE (I)

- . Waste code: U003
- . Waste name: ACETONITRILE (I,T)

- . Waste code: U004
- . Waste name: ACETOPHENONE (OR) ETHANONE, 1-PHENYL-

- . Waste code: U006
- . Waste name: ACETYL CHLORIDE (C,R,T)

- . Waste code: U007
- . Waste name: 2-PROPENAMIDE (OR) ACRYLAMIDE

- . Waste code: U008
- . Waste name: 2-PROPENOIC ACID (I) (OR) ACRYLIC ACID (I)

- . Waste code: U012
- . Waste name: ANILINE (I,T) (OR) BENZENAMINE (I,T)

- . Waste code: U017
- . Waste name: BENZAL CHLORIDE (OR) BENZENE, (DICHLOROMETHYL)-

- . Waste code: U019
- . Waste name: BENZENE (I,T)

- . Waste code: U020
- . Waste name: BENZENESULFONIC ACID CHLORIDE (C,R) (OR) BENZENESULFONYL CHLORIDE (C,R)

- . Waste code: U022
- . Waste name: BENZO[A]PYRENE

MAP FINDINGS

Map ID
 Direction
 Distance
 Distance (ft.)Site

EDR ID Number

Database(s) EPA ID Number

SANDOZ CROP PROTECTION (Continued)

1000191915

- . Waste code: U023
- . Waste name: BENZENE, (TRICHLOROMETHYL)- (OR) BENZOTRICHLORIDE (C,R,T)

- . Waste code: U029
- . Waste name: METHANE, BROMO- (OR) METHYL BROMIDE

- . Waste code: U031
- . Waste name: 1-BUTANOL (I) (OR) N-BUTYL ALCOHOL (I)

- . Waste code: U036
- . Waste name: 4,7-METHANO-1H-INDENE,
1,2,4,5,6,7,8,8-OCTACHLORO-2,3,3A,4,7,7A-HEXAHYDRO- (OR) CHLORDANE,
ALPHA & GAMMA ISOMERS

- . Waste code: U037
- . Waste name: BENZENE, CHLORO- (OR) CHLOROBENZENE

- . Waste code: U044
- . Waste name: CHLOROFORM (OR) METHANE, TRICHLORO-

- . Waste code: U046
- . Waste name: CHLOROMETHYL METHYL ETHER (OR) METHANE, CHLOROMETHOXY-

- . Waste code: U056
- . Waste name: BENZENE, HEXAHYDRO- (I) (OR) CYCLOHEXANE (I)

- . Waste code: U057
- . Waste name: CYCLOHEXANONE (I)

- . Waste code: U081
- . Waste name: 2,4-DICHLOROPHENOL (OR) PHENOL, 2,4-DICHLORO-

- . Waste code: U092
- . Waste name: DIMETHYLAMINE (I) (OR) METHANAMINE, N-METHYL- (I)

- . Waste code: U097
- . Waste name: CARBAMIC CHLORIDE, DIMETHYL- (OR) DIMETHYLCARBAMOYL CHLORIDE

- . Waste code: U098
- . Waste name: 1,1-DIMETHYLHYDRAZINE (OR) HYDRAZINE, 1,1-DIMETHYL-

- . Waste code: U099
- . Waste name: 1,2-DIMETHYLHYDRAZINE (OR) HYDRAZINE, 1,2-DIPHENYL-

- . Waste code: U100
- . Waste name: Not Defined

- . Waste code: U108
- . Waste name: 1,4-DIETHYLENEOXIDE (OR) 1,4-DIOXANE

- . Waste code: U110
- . Waste name: 1-PROPANIMINE, N-PROPYL-(I) (OR) DIPROPYLAMINE (I)

- . Waste code: U112
- . Waste name: ACETIC ACID, ETHYL ESTER (I) (OR) ETHYL ACETATE (I)

- . Waste code: U113

MAP FINDINGS

Map ID
 Direction
 Distance
 Distance (ft.)Site

EDR ID Number

Database(s) EPA ID Number

SANDOZ CROP PROTECTION (Continued)

1000191915

- . Waste name: 2-PROPENOIC ACID, ETHYL ESTER (I) (OR) ETHYL ACRYLATE (I)
- . Waste code: U117
- . Waste name: ETHANE, 1,1'-OXYBIS-(I) (OR) ETHYL ETHER (I)
- . Waste code: U122
- . Waste name: FORMALDEHYDE
- . Waste code: U123
- . Waste name: FORMIC ACID (C,T)
- . Waste code: U130
- . Waste name: 1,3-CYCLOPENTADIENE, 1,2,3,4,5,5-HEXACHLORO- (OR) HEXACHLOROCYCLOPENTADIENE
- . Waste code: U133
- . Waste name: HYDRAZINE (R,T)
- . Waste code: U134
- . Waste name: HYDROFLUORIC ACID (C,T) (OR) HYDROGEN FLUORIDE (C,T)
- . Waste code: U138
- . Waste name: METHANE, IODO- (OR) METHYL IODIDE
- . Waste code: U140
- . Waste name: 1-PROPANOL, 2-METHYL- (I,T) (OR) ISOBUTYL ALCOHOL (I,T)
- . Waste code: U147
- . Waste name: 2,5-FURANDIONE (OR) MALEIC ANHYDRIDE
- . Waste code: U151
- . Waste name: MERCURY
- . Waste code: U154
- . Waste name: METHANOL (I) (OR) METHYL ALCOHOL (I)
- . Waste code: U156
- . Waste name: CARBOCHLORIDIC ACID, METHYL ESTER, (I,T) (OR) METHYL CHLOROCARBONATE (I,T)
- . Waste code: U159
- . Waste name: 2-BUTANONE (I,T) (OR) METHYL ETHYL KETONE (MEK) (I,T)
- . Waste code: U161
- . Waste name: 4-METHYL-2-PENTANONE (I) (OR) METHYL ISOBUTYL KETONE (I) (OR) PENTANOL, 4-METHYL-
- . Waste code: U169
- . Waste name: BENZENE, NITRO- (OR) NITROBENZENE (I,T)
- . Waste code: U170
- . Waste name: P-NITROPHENOL (I,T) (OR) PHENOL, 4-NITRO-
- . Waste code: U172
- . Waste name: 1-BUTANAMINE, N-BUTYL-N-NITROSO- (OR) N-NITROSODI-N-BUTYLAMINE
- . Waste code: U173

MAP FINDINGS

Map ID
 Direction
 Distance
 Distance (ft.)Site

EDR ID Number

Database(s) EPA ID Number

SANDOZ CROP PROTECTION (Continued)

1000191915

- . Waste name: ETHANOL, 2,2'-(NITROSOIMINO)BIS- (OR) N-NITROSODIETHANOLAMINE
- . Waste code: U174
- . Waste name: ETHANAMINE, N-ETHYL-N-NITROSO- (OR) N-NITROSODIETHYLAMINE
- . Waste code: U175
- . Waste name: Not Defined
- . Waste code: U184
- . Waste name: ETHANE, PENTACHLORO- (OR) PENTACHLOROETHANE
- . Waste code: U188
- . Waste name: PHENOL
- . Waste code: U190
- . Waste name: 1,3-ISOBENZOFURANDIONE (OR) PHTHALIC ANHYDRIDE
- . Waste code: U196
- . Waste name: PYRIDINE
- . Waste code: U202
- . Waste name: 1,2-BENZISOTHIAZOL-3(2H)-ONE, 1,1-DIOXIDE, & SALTS (OR) SACCHARIN, & SALTS
- . Waste code: U211
- . Waste name: CARBON TETRACHLORIDE (OR) METHANE, TETRACHLORO-
- . Waste code: U213
- . Waste name: FURAN, TETRAHYDRO-(I) (OR) TETRAHYDROFURAN (I)
- . Waste code: U219
- . Waste name: THIOUREA
- . Waste code: U220
- . Waste name: BENZENE, METHYL- (OR) TOLUENE
- . Waste code: U232
- . Waste name: Not Defined
- . Waste code: U239
- . Waste name: BENZENE, DIMETHYL- (I,T) (OR) XYLENE (I)

Corrective Action Summary:

Event date: 09/30/1993
 Event: CA Prioritization, Facility or area was assigned a low corrective action priority.

Event date: 12/31/1993
 Event: Stabilization Measures Evaluation, This facility is not amenable to stabilization activity at the present time for reasons other than 1- it appears to be technically infeasible or inappropriate (NF) or 2- there is a lack of technical information (IN). Reasons for this conclusion may be the status of closure at the facility, the degree of risk, timing considerations, the status of corrective action work at the facility, or other administrative considerations.

Event date: 05/01/2009

MAP FINDINGS

Map ID			EDR ID Number
Direction			
Distance			
Distance (ft.)	Site	Database(s)	EPA ID Number

SANDOZ CROP PROTECTION (Continued)

1000191915

Event: RFA Determination Of Need For An RFI, RFI is Not Necessary;

Violation Status: No violations found

Evaluation Action Summary:

Evaluation date: 04/19/1988
 Evaluation: COMPLIANCE EVALUATION INSPECTION ON-SITE
 Area of violation: Not reported
 Date achieved compliance: Not reported
 Evaluation lead agency: State

Evaluation date: 10/25/1985
 Evaluation: COMPLIANCE EVALUATION INSPECTION ON-SITE
 Area of violation: Not reported
 Date achieved compliance: Not reported
 Evaluation lead agency: State

FINDS:

Registry ID: 110009372954

Environmental Interest/Information System

RCRAInfo is a national information system that supports the Resource Conservation and Recovery Act (RCRA) program through the tracking of events and activities related to facilities that generate, transport, and treat, store, or dispose of hazardous waste. RCRAInfo allows RCRA program staff to track the notification, permit, compliance, and corrective action activities required under RCRA.

ECHO:

Envid: 1000191915
 Registry ID: 110009372954
 DFR URL: http://echo.epa.gov/detailed_facility_report?fid=110009372954

**216
 ESE
 1/4-1/2
 0.309 mi.
 1629 ft.**

**CBS INC./DEMOLITION SITE
 630 NORTH MCCLURG COURT
 CHICAGO, IL 60611**

**LUST U003972140
 LUST TRUST N/A
 UST**

LUST:

Incident Num: 20091230
 IL EPA Id: 0316085220
 Product: Other Petroleum
 IEMA Date: 11/06/2009
 Project Manager: Kuhlman
 Project Manager Phone: (217) 785-5715
 Email: Eric.Kuhlman@illinois.gov
 PRP Name: Not reported
 PRP Contact: Not reported
 PRP Address: Not reported
 PRP City, St, Zip: Not reported
 PRP Phone: Not reported
 Site Classification: Not reported
 Section 57.5(g) Letter: 734
 Date Section 57.5(g) Letter: Not reported

MAP FINDINGS

Map ID
 Direction
 Distance
 Distance (ft.)Site

EDR ID Number
 EPA ID Number

Database(s)

CBS INC./DEMOLITION SITE (Continued)

U003972140

Non LUST Determination Letter: 2010-01-21
 20 Report Received: 11/18/2009
 45 Report Received: 12/22/2009
NFA/NFR Letter: 09/22/2015
 NFR Date Recorded: Not reported

LUST TRUST:

Facility Name: CBS, INC./ DEMOLITION SITE
Queue Date: 12/14/2010
Incident Number: 20091230-59568
Amount To Be Paid: \$783.61
Running Total: \$167,296.18
Date Approved: 02/17/2011
Pay Assignee: Not reported

Facility Name: CBS, INC./ DEMOLITION SITE
Queue Date: 04/01/2011
Incident Number: 20091230-59991
Amount To Be Paid: \$177.24
Running Total: \$167,473.42
Date Approved: 05/25/2011
Pay Assignee: Not reported

UST:

Facility ID: 2029205
 Facility Status: CLOSED
Facility Type: NONE
 Owner Id: U0035614
 Owner Name: GHB-630 LLC
 Owner Address: 625 North Michigan Avenue C/O Golub & Company
 Owner City,St,Zip: Chicago, IL 60611

Tank Number: 1
Tank Status: Removed
 Tank Capacity: 10000
 Tank Substance: Heating Oil
 Last Used Date: 9/1/1987
 OSFM First Notify Date: 2/16/1990
 Red Tag Issue Date: Not reported
 Install Date: 1/1/1954
Green Tag Decal: Not reported
Green Tag Issue Date: Not reported
Green Tag Expire Date: Not reported
 Fee Due: \$0.00
 Motor Fuel Permit Inspection Date: Not reported
 Motor Fuel Permit Expiration Date: Not reported
 MOTOR FUEL TYPE: Not reported
 Pending Nov: N
 IEMA: 09-1230
 Equipment Type: N/A
 Equipment: Not reported
 Last Passing Date: Not reported
 Test Expire Date: Not reported

Tank Number: 2

MAP FINDINGS

Map ID
 Direction
 Distance
 Distance (ft.)Site

EDR ID Number
 EPA ID Number

Database(s)

CBS INC./DEMOLITION SITE (Continued)

U003972140

Tank Status:	Removed
Tank Capacity:	10000
Tank Substance:	Heating Oil
Last Used Date:	9/1/1987
OSFM First Notify Date:	2/16/1990
Red Tag Issue Date:	Not reported
Install Date:	1/1/1954
Green Tag Decal:	Not reported
Green Tag Issue Date:	Not reported
Green Tag Expire Date:	Not reported
Fee Due:	\$0.00
Motor Fuel Permit Inspection Date:	Not reported
Motor Fuel Permit Expiration Date:	Not reported
MOTOR FUEL TYPE:	Not reported
Pending Nov:	N
IEMA:	Not reported
Equipment Type:	Not reported
Equipment:	Not reported
Last Passing Date:	Not reported
Test Expire Date:	Not reported

**BD217
 NNW
 1/4-1/2
 0.311 mi.
 1643 ft.**

**WH INVESTMENT PROPERTIES
 105 EAST DELAWARE PL.
 CHICAGO, IL
 Site 1 of 3 in cluster BD**

**RGA LUST S115522686
 N/A**

RGA LUST:

2012	WH INVESTMENT PROPERTIES	105 EAST DELAWARE PL.
2011	WH INVESTMENT PROPERTIES	105 EAST DELAWARE PL.
2010	WH INVESTMENT PROPERTIES	105 EAST DELAWARE PL.
2009	WH INVESTMENT PROPERTIES	105 EAST DELAWARE PL.
2008	WH INVESTMENT PROPERTIES	105 EAST DELAWARE PL.
2007	WH INVESTMENT PROPERTIES	105 EAST DELAWARE PL.
2006	WH INVESTMENT PROPERTIES	105 EAST DELAWARE PL.
2005	WH INVESTMENT PROPERTIES	105 EAST DELAWARE PL.
2004	WH INVESTMENT PROPERTIES	105 EAST DELAWARE PL.
2003	WH INVESTMENT PROPERTIES	105 EAST DELAWARE PL.
2002	WH INVESTMENT PROPERTIES	105 EAST DELAWARE PL.
2001	WH INVESTMENT PROPERTIES	105 EAST DELAWARE PL.
2000	WH INVESTMENT PROPERTIES	105 EAST DELAWARE PL.

**BD218
 NNW
 1/4-1/2
 0.311 mi.
 1643 ft.**

**WH INVESTMENT PROPERTIES
 105 EAST DELAWARE PL.
 CHICAGO, IL 60611
 Site 2 of 3 in cluster BD**

**LUST S104523739
 N/A**

LUST:

Incident Num:	932017
IL EPA Id:	0316085142
Product:	Non-Petroleum Product
IEMA Date:	07/28/1993
Project Manager:	McGill
Project Manager Phone:	(217) 524-5137
Email:	Scott.McGill@illinois.gov
PRP Name:	WH Investment Properties

MAP FINDINGS

Map ID			EDR ID Number
Direction			
Distance			
Distance (ft.)Site		Database(s)	EPA ID Number

WH INVESTMENT PROPERTIES (Continued)

S104523739

PRP Contact: Jay Little
 PRP Address: 75 East Wacker Dr., #200
 PRP City,St,Zip: Chicago, IL 60601
 PRP Phone: Not reported
 Site Classification: Not reported
 Section 57.5(g) Letter: 731
 Date Section 57.5(g) Letter: Not reported
 Non LUST Determination Letter: Not reported
 20 Report Received: 08/19/1993
 45 Report Received: 01/14/1994
NFA/NFR Letter: Not reported
 NFR Date Recorded: Not reported

BE219
 South
 1/4-1/2
 0.312 mi.
 1645 ft.

CHICAGO TRIBUNE
435 NORTH MICHIGAN AVENUE
CHICAGO, IL

RGA LUST S115501735
N/A

Site 1 of 2 in cluster BE

RGA LUST: 2012 CHICAGO TRIBUNE 435 NORTH MICHIGAN AVENUE

BE220
 South
 1/4-1/2
 0.312 mi.
 1645 ft.

TRIBUNE PROPERTIES INC
435 N MICHIGAN AVE
CHICAGO, IL 60611

LUST 1008151612
SPILLS N/A
US AIRS
FINDS
AIRS
BOL
NPDES
ECHO

Site 2 of 2 in cluster BE

LUST:
 Incident Num: 20120779
 IL EPA Id: 0316085393
 Product: Other Petroleum
 IEMA Date: 07/27/2012
 Project Manager: Rahman
 Project Manager Phone: (217) 782-9848
 Email: Mohammed.Rahman@illinois.gov
 PRP Name: Not reported
 PRP Contact: Not reported
 PRP Address: Not reported
 PRP City,St,Zip: Not reported
 PRP Phone: Not reported
 Site Classification: Not reported
 Section 57.5(g) Letter: 734
 Date Section 57.5(g) Letter: Not reported
 Non LUST Determination Letter: 2012-08-08
 20 Report Received: Not reported
 45 Report Received: Not reported
NFA/NFR Letter: Not reported
 NFR Date Recorded: Not reported

MAP FINDINGS

Map ID
 Direction
 Distance
 Distance (ft.)Site

EDR ID Number

Database(s) EPA ID Number

TRIBUNE PROPERTIES INC (Continued)

1008151612

SPILLS:

Incident ID: 20120779
 Incident Date: 07/27/2012
 Date Received: 09/10/2012
 Lust Ind: No
 Facility Address: 435 N MICHIGAN AVE.
 Facility City: CHICAGO
 PRP Name: Tribune Properties
 AC: SR
 Source Table: dbo_tbl_CONSTRUCTION101

US AIRS MINOR:

Envid: 1008151612
 Region Code: 05
 Programmatic ID: AIR IL000031600COL
 Facility Registry ID: 110018484406
 D and B Number: Not reported
 Primary SIC Code: 2759
 NAICS Code: 323111
 Default Air Classification Code: MIN
 Facility Type of Ownership Code: POF
 Air CMS Category Code: Not reported
 HPV Status: Not reported

US AIRS MINOR:

Region Code: 05
 Programmatic ID: AIR IL000031600COL
 Facility Registry ID: 110018484406
 Air Operating Status Code: OPR
 Default Air Classification Code: MIN
 Air Program: State Implementation Plan for National Primary and Secondary Ambient Air Quality Standards
 Activity Date: 1989-09-21 00:00:00
 Activity Status Date: Not reported
 Activity Group: Compliance Monitoring
 Activity Type: Inspection/Evaluation
 Activity Status: Not reported

Region Code: 05
 Programmatic ID: AIR IL000031600COL
 Facility Registry ID: 110018484406
 Air Operating Status Code: OPR
 Default Air Classification Code: MIN
 Air Program: State Implementation Plan for National Primary and Secondary Ambient Air Quality Standards
 Activity Date: 1990-08-14 00:00:00
 Activity Status Date: Not reported
 Activity Group: Compliance Monitoring
 Activity Type: Inspection/Evaluation
 Activity Status: Not reported

Region Code: 05
 Programmatic ID: AIR IL000031600COL
 Facility Registry ID: 110018484406
 Air Operating Status Code: OPR
 Default Air Classification Code: MIN
 Air Program: State Implementation Plan for National Primary and Secondary Ambient Air Quality Standards
 Activity Date: 1991-06-27 00:00:00
 Activity Status Date: Not reported

MAP FINDINGS

Map ID
 Direction
 Distance
 Distance (ft.)Site

EDR ID Number
 EPA ID Number

Database(s)

TRIBUNE PROPERTIES INC (Continued)

1008151612

Activity Group: Compliance Monitoring
 Activity Type: Inspection/Evaluation
 Activity Status: Not reported

Region Code: 05
 Programmatic ID: AIR IL000031600COL
 Facility Registry ID: 110018484406
 Air Operating Status Code: OPR
 Default Air Classification Code: MIN
 Air Program: State Implementation Plan for National Primary and Secondary Ambient Air Quality Standards
 Activity Date: 1992-03-09 00:00:00
 Activity Status Date: Not reported
 Activity Group: Compliance Monitoring
 Activity Type: Inspection/Evaluation
 Activity Status: Not reported

Region Code: 05
 Programmatic ID: AIR IL000031600COL
 Facility Registry ID: 110018484406
 Air Operating Status Code: OPR
 Default Air Classification Code: MIN
 Air Program: State Implementation Plan for National Primary and Secondary Ambient Air Quality Standards
 Activity Date: 1992-10-20 00:00:00
 Activity Status Date: Not reported
 Activity Group: Compliance Monitoring
 Activity Type: Inspection/Evaluation
 Activity Status: Not reported

Region Code: 05
 Programmatic ID: AIR IL000031600COL
 Facility Registry ID: 110018484406
 Air Operating Status Code: OPR
 Default Air Classification Code: MIN
 Air Program: State Implementation Plan for National Primary and Secondary Ambient Air Quality Standards
 Activity Date: 1993-11-04 00:00:00
 Activity Status Date: Not reported
 Activity Group: Compliance Monitoring
 Activity Type: Inspection/Evaluation
 Activity Status: Not reported

Region Code: 05
 Programmatic ID: AIR IL000031600COL
 Facility Registry ID: 110018484406
 Air Operating Status Code: OPR
 Default Air Classification Code: MIN
 Air Program: State Implementation Plan for National Primary and Secondary Ambient Air Quality Standards
 Activity Date: 1994-12-13 00:00:00
 Activity Status Date: Not reported
 Activity Group: Compliance Monitoring
 Activity Type: Inspection/Evaluation
 Activity Status: Not reported

Region Code: 05
 Programmatic ID: AIR IL000031600COL
 Facility Registry ID: 110018484406
 Air Operating Status Code: OPR
 Default Air Classification Code: MIN

MAP FINDINGS

Map ID
 Direction
 Distance
 Distance (ft.)Site

EDR ID Number

Database(s) EPA ID Number

TRIBUNE PROPERTIES INC (Continued)

1008151612

Air Program: State Implementation Plan for National Primary and Secondary Ambient Air Quality Standards
 Activity Date: 2000-01-05 00:00:00
 Activity Status Date: Not reported
 Activity Group: Compliance Monitoring
 Activity Type: Inspection/Evaluation
 Activity Status: Not reported

Region Code: 05
 Programmatic ID: AIR IL000031600COL
 Facility Registry ID: 110018484406
 Air Operating Status Code: OPR
 Default Air Classification Code: MIN
 Air Program: State Implementation Plan for National Primary and Secondary Ambient Air Quality Standards
 Activity Date: 2003-07-22 00:00:00
 Activity Status Date: Not reported
 Activity Group: Compliance Monitoring
 Activity Type: Inspection/Evaluation
 Activity Status: Not reported

Region Code: 05
 Programmatic ID: AIR IL000031600COL
 Facility Registry ID: 110018484406
 Air Operating Status Code: OPR
 Default Air Classification Code: MIN
 Air Program: State Implementation Plan for National Primary and Secondary Ambient Air Quality Standards
 Activity Date: 2005-10-25 00:00:00
 Activity Status Date: Not reported
 Activity Group: Compliance Monitoring
 Activity Type: Inspection/Evaluation
 Activity Status: Not reported

Region Code: 05
 Programmatic ID: AIR IL000031600COL
 Facility Registry ID: 110018484406
 Air Operating Status Code: OPR
 Default Air Classification Code: MIN
 Air Program: State Implementation Plan for National Primary and Secondary Ambient Air Quality Standards
 Activity Date: 2010-08-25 00:00:00
 Activity Status Date: Not reported
 Activity Group: Compliance Monitoring
 Activity Type: Inspection/Evaluation
 Activity Status: Not reported

FINDS:

Registry ID: 110018484406

Environmental Interest/Information System

AFS (Aerometric Information Retrieval System (AIRS) Facility Subsystem) replaces the former Compliance Data System (CDS), the National Emission Data System (NEDS), and the Storage and Retrieval of Aerometric Data (SAROAD). AIRS is the national repository for information concerning airborne pollution in the United States. AFS is used to track emissions and compliance data from industrial plants. AFS data are utilized by states to prepare State Implementation Plans to comply with regulatory programs and by EPA as an input for the

MAP FINDINGS

Map ID
 Direction
 Distance
 Distance (ft.)Site

EDR ID Number
 EPA ID Number

Database(s)

TRIBUNE PROPERTIES INC (Continued)

1008151612

estimation of total national emissions. AFS is undergoing a major redesign to support facility operating permits required under Title V of the Clean Air Act.

ACES (Illinois - Agency Compliance And Enforcement System) is the Illinois EPA Project to facilitate the permitting operations

AIR EMISSIONS CLASSIFICATION UNKNOWN

RCRAInfo is a national information system that supports the Resource Conservation and Recovery Act (RCRA) program through the tracking of events and activities related to facilities that generate, transport, and treat, store, or dispose of hazardous waste. RCRAInfo allows RCRA program staff to track the notification, permit, compliance, and corrective action activities required under RCRA.

US National Pollutant Discharge Elimination System (NPDES) module of the Compliance Information System (ICIS) tracks surface water permits issued under the Clean Water Act. Under NPDES, all facilities that discharge pollutants from any point source into waters of the United States are required to obtain a permit. The permit will likely contain limits on what can be discharged, impose monitoring and reporting requirements, and include other provisions to ensure that the discharge does not adversely affect water quality.

AIR MINOR

IL AIRS:

Facility ID:	Not reported
ID Number:	031600COL
Year:	Not reported
Contact Name:	Not reported
Contact Title:	Not reported
Contact Tele:	Not reported
Contact Extention:	Not reported
Contact EMail:	Not reported
Contact Fax:	Not reported
Cease Operation Date:	Not reported
SIC Code:	2759
Address Type Code:	Not reported

Facility ID:	Not reported
ID Number:	031600COL
Year:	2014
Contact Name:	Not reported
Contact Title:	Not reported
Contact Tele:	Not reported
Contact Extention:	Not reported
Contact EMail:	Not reported
Contact Fax:	Not reported
Cease Operation Date:	Not reported
SIC Code:	2759
Address Type Code:	Not reported

Detail:

Year: 2014

MAP FINDINGS

Map ID
 Direction
 Distance
 Distance (ft.)Site

EDR ID Number

Database(s) EPA ID Number

TRIBUNE PROPERTIES INC (Continued)

1008151612

Id Num: 031600COL
 Pollutant Code: CO2E
 Tons Per Year: 2742.2129279999999

Year: 2014
 Id Num: 031600COL
 Pollutant Code: NOX
 Tons Per Year: 2.30132

Year: 2014
 Id Num: 031600COL
 Pollutant Code: PART
 Tons Per Year: 0.17450299999999999

Year: 2014
 Id Num: 031600COL
 Pollutant Code: PM10
 Tons Per Year: 0.17450299999999999

Year: 2014
 Id Num: 031600COL
 Pollutant Code: PM2_5
 Tons Per Year: 0.17450299999999999

Year: 2014
 Id Num: 031600COL
 Pollutant Code: SO2
 Tons Per Year: 1.5310000000000001E-2

Year: 2014
 Id Num: 031600COL
 Pollutant Code: VOM
 Tons Per Year: 0.12992500000000001

Year: 2014
 Id Num: 031600COL
 Pollutant Code: CO
 Tons Per Year: 1.9141919999999999

Year: 2014
 Id Num: 031600COL
 Pollutant Code: CO2E
 Tons Per Year: 2742.2129279999999

Year: 2014
 Id Num: 031600COL
 Pollutant Code: CO2
 Tons Per Year: 2736.4589599999999

Year: 2014
 Id Num: 031600COL
 Pollutant Code: CF4
 Tons Per Year: CF4

Year: 2014
 Id Num: 031600COL
 Pollutant Code: COG

MAP FINDINGS

Map ID
 Direction
 Distance
 Distance (ft.)Site

EDR ID Number
 EPA ID Number

Database(s)

TRIBUNE PROPERTIES INC (Continued)

1008151612

Tons Per Year: COG

Year: 2014
 Id Num: 031600COL
 Pollutant Code: NH3
 Tons Per Year: 7.3052000000000006E-2

Year: 2014
 Id Num: 031600COL
 Pollutant Code: METHANE
 Tons Per Year: 5.2241000000000003E-2

Year: 2014
 Id Num: 031600COL
 Pollutant Code: N2O
 Tons Per Year: 4.9970000000000001E-2

Facility ID: Not reported
 ID Number: 031600COL
 Year: 2012
 Contact Name: Not reported
 Contact Title: Not reported
 Contact Tele: Not reported
 Contact Extention: Not reported
 Contact EMail: Not reported
 Contact Fax: Not reported
 Cease Operation Date: Not reported
 SIC Code: 2759
 Address Type Code: Not reported

Detail:

Year: 2012
 Id Num: 031600COL
 Pollutant Code: N2O
 Tons Per Year: 5.0000000000000003E-2

Year: 2012
 Id Num: 031600COL
 Pollutant Code: METHANE
 Tons Per Year: 5.2299999999999999E-2

Year: 2012
 Id Num: 031600COL
 Pollutant Code: NH3
 Tons Per Year: 7.2800000000000004E-2

Year: 2012
 Id Num: 031600COL
 Pollutant Code: NOX
 Tons Per Year: 2.3786

Year: 2012
 Id Num: 031600COL
 Pollutant Code: PART
 Tons Per Year: 0.1749

Year: 2012

MAP FINDINGS

Map ID
 Direction
 Distance
 Distance (ft.)Site

EDR ID Number

Database(s) EPA ID Number

TRIBUNE PROPERTIES INC (Continued)

1008151612

Id Num: 031600COL
 Pollutant Code: PM10
 Tons Per Year: 0.1749

Year: 2012
 Id Num: 031600COL
 Pollutant Code: PM2_5
 Tons Per Year: 0.1749

Year: 2012
 Id Num: 031600COL
 Pollutant Code: SO2
 Tons Per Year: 0.0223

Year: 2012
 Id Num: 031600COL
 Pollutant Code: VOM
 Tons Per Year: 0.13439999999999999

Year: 2012
 Id Num: 031600COL
 Pollutant Code: CO
 Tons Per Year: 1.93599999999999999

Year: 2012
 Id Num: 031600COL
 Pollutant Code: CO2
 Tons Per Year: 2733.809999999999999

Facility ID: Not reported
 ID Number: 031600COL
 Year: 2011
 Contact Name: Not reported
 Contact Title: Not reported
 Contact Tele: Not reported
 Contact Extention: Not reported
 Contact EMail: Not reported
 Contact Fax: Not reported
 Cease Operation Date: Not reported
 SIC Code: 2759
 Address Type Code: Not reported

Detail:

Year: 2011
 Id Num: 031600COL
 Pollutant Code: VOM
 Tons Per Year: 0.16930000000000001

Year: 2011
 Id Num: 031600COL
 Pollutant Code: NOX
 Tons Per Year: 3.0205000000000002

Year: 2011
 Id Num: 031600COL
 Pollutant Code: PM2_5
 Tons Per Year: 0.22459999999999999

MAP FINDINGS

Map ID
 Direction
 Distance
 Distance (ft.)Site

EDR ID Number
 EPA ID Number

Database(s)

TRIBUNE PROPERTIES INC (Continued)

1008151612

Year: 2011
 Id Num: 031600COL
 Pollutant Code: PM10
 Tons Per Year: 0.22689999999999999

Year: 2011
 Id Num: 031600COL
 Pollutant Code: PART
 Tons Per Year: 0.23069999999999999

Year: 2011
 Id Num: 031600COL
 Pollutant Code: SO2
 Tons Per Year: 5.9900000000000002E-2

Year: 2011
 Id Num: 031600COL
 Pollutant Code: CO
 Tons Per Year: 2.4573

Year: 2011
 Id Num: 031600COL
 Pollutant Code: CO2
 Tons Per Year: 3505.4720000000002

Year: 2011
 Id Num: 031600COL
 Pollutant Code: N2O
 Tons Per Year: 6.3899999999999998E-2

Year: 2011
 Id Num: 031600COL
 Pollutant Code: NH3
 Tons Per Year: 9.3600000000000003E-2

Year: 2011
 Id Num: 031600COL
 Pollutant Code: METHANE
 Tons Per Year: 6.7599999999999993E-2

Facility ID: Not reported
 ID Number: 031600COL
 Year: 2009
 Contact Name: Not reported
 Contact Title: Not reported
 Contact Tele: Not reported
 Contact Extention: Not reported
 Contact EMail: Not reported
 Contact Fax: Not reported
 Cease Operation Date: Not reported
 SIC Code: 2759
 Address Type Code: Not reported

Detail:

Year: 2009
 Id Num: 031600COL
 Pollutant Code: NOX

MAP FINDINGS

Map ID
 Direction
 Distance
 Distance (ft.)Site

EDR ID Number

Database(s) EPA ID Number

TRIBUNE PROPERTIES INC (Continued)

1008151612

Tons Per Year: 2.8376000000000001

Year: 2009
 Id Num: 031600COL
 Pollutant Code: NH3
 Tons Per Year: 8.4400000000000003E-2

Year: 2009
 Id Num: 031600COL
 Pollutant Code: METHANE
 Tons Per Year: 6.2300000000000001E-2

Year: 2009
 Id Num: 031600COL
 Pollutant Code: CO
 Tons Per Year: 2.1701000000000001

Year: 2009
 Id Num: 031600COL
 Pollutant Code: CO2
 Tons Per Year: 3145.616

Year: 2009
 Id Num: 031600COL
 Pollutant Code: PM2_5
 Tons Per Year: 0.2071000000000001

Year: 2009
 Id Num: 031600COL
 Pollutant Code: PM10
 Tons Per Year: 0.21729999999999999

Year: 2009
 Id Num: 031600COL
 Pollutant Code: N2O
 Tons Per Year: 0.0562

Year: 2009
 Id Num: 031600COL
 Pollutant Code: SO2
 Tons Per Year: 0.1847

Year: 2009
 Id Num: 031600COL
 Pollutant Code: VOM
 Tons Per Year: 0.15459999999999999

Year: 2009
 Id Num: 031600COL
 Pollutant Code: PART
 Tons Per Year: 0.2339

Year: 2009
 Id Num: 031600COL
 Pollutant Code: N2O
 Tons Per Year: 0.0562

MAP FINDINGS

Map ID
 Direction
 Distance
 Distance (ft.)Site

EDR ID Number

Database(s) EPA ID Number

TRIBUNE PROPERTIES INC (Continued)

1008151612

Year: 2009
 Id Num: 031600COL
 Pollutant Code: PM10
 Tons Per Year: 0.21729999999999999

Year: 2009
 Id Num: 031600COL
 Pollutant Code: CO2
 Tons Per Year: 3145.616

Year: 2009
 Id Num: 031600COL
 Pollutant Code: NH3
 Tons Per Year: 8.4400000000000003E-2

Year: 2009
 Id Num: 031600COL
 Pollutant Code: METHANE
 Tons Per Year: 6.2300000000000001E-2

Year: 2009
 Id Num: 031600COL
 Pollutant Code: PART
 Tons Per Year: 0.2339

Year: 2009
 Id Num: 031600COL
 Pollutant Code: VOM
 Tons Per Year: 0.15459999999999999

Year: 2009
 Id Num: 031600COL
 Pollutant Code: SO2
 Tons Per Year: 0.1847

Year: 2009
 Id Num: 031600COL
 Pollutant Code: NOX
 Tons Per Year: 2.8376000000000001

Year: 2009
 Id Num: 031600COL
 Pollutant Code: PM2_5
 Tons Per Year: 0.20710000000000001

Year: 2009
 Id Num: 031600COL
 Pollutant Code: CO
 Tons Per Year: 2.1701000000000001

Facility ID: Not reported
 ID Number: 031600COL
 Year: 2008
 Contact Name: Not reported
 Contact Title: Not reported
 Contact Tele: Not reported

MAP FINDINGS

Map ID
 Direction
 Distance
 Distance (ft.)Site

EDR ID Number

Database(s) EPA ID Number

TRIBUNE PROPERTIES INC (Continued)

1008151612

Contact Extention: Not reported
 Contact EMail: Not reported
 Contact Fax: Not reported
 Cease Operation Date: Not reported
 SIC Code: 2759
 Address Type Code: Not reported

Detail:

Year: 2008
 Id Num: 031600COL
 Pollutant Code: SO2
 Tons Per Year: 0.4042

Year: 2008
 Id Num: 031600COL
 Pollutant Code: NH3
 Tons Per Year: 1.6500000000000001E-2

Year: 2008
 Id Num: 031600COL
 Pollutant Code: METHANE
 Tons Per Year: 0.0693

Year: 2008
 Id Num: 031600COL
 Pollutant Code: NOX
 Tons Per Year: 3.0573999999999999

Year: 2008
 Id Num: 031600COL
 Pollutant Code: PM2_5
 Tons Per Year: 0.22869999999999999

Year: 2008
 Id Num: 031600COL
 Pollutant Code: PM10
 Tons Per Year: 0.25130000000000002

Year: 2008
 Id Num: 031600COL
 Pollutant Code: CO
 Tons Per Year: 2.4403000000000001

Year: 2008
 Id Num: 031600COL
 Pollutant Code: CO2
 Tons Per Year: 3947

Year: 2008
 Id Num: 031600COL
 Pollutant Code: PART
 Tons Per Year: 0.25140000000000001

Year: 2008
 Id Num: 031600COL
 Pollutant Code: VOM
 Tons Per Year: 0.16400000000000001

MAP FINDINGS

Map ID
 Direction
 Distance
 Distance (ft.)Site

EDR ID Number

Database(s) EPA ID Number

TRIBUNE PROPERTIES INC (Continued)

1008151612

Year: 2008
 Id Num: 031600COL
 Pollutant Code: N2O
 Tons Per Year: 6.3799999999999996E-2

Year: 2008
 Id Num: 031600COL
 Pollutant Code: METHANE
 Tons Per Year: 0.0693

Year: 2008
 Id Num: 031600COL
 Pollutant Code: CO
 Tons Per Year: 2.4403000000000001

Year: 2008
 Id Num: 031600COL
 Pollutant Code: NH3
 Tons Per Year: 1.6500000000000001E-2

Year: 2008
 Id Num: 031600COL
 Pollutant Code: VOM
 Tons Per Year: 0.16400000000000001

Year: 2008
 Id Num: 031600COL
 Pollutant Code: N2O
 Tons Per Year: 6.3799999999999996E-2

Year: 2008
 Id Num: 031600COL
 Pollutant Code: PM10
 Tons Per Year: 0.25130000000000002

Year: 2008
 Id Num: 031600COL
 Pollutant Code: SO2
 Tons Per Year: 0.4042

Year: 2008
 Id Num: 031600COL
 Pollutant Code: PART
 Tons Per Year: 0.25140000000000001

Year: 2008
 Id Num: 031600COL
 Pollutant Code: NOX
 Tons Per Year: 3.0573999999999999

Year: 2008
 Id Num: 031600COL
 Pollutant Code: PM2_5
 Tons Per Year: 0.22869999999999999

Year: 2008
 Id Num: 031600COL

MAP FINDINGS

Map ID
 Direction
 Distance
 Distance (ft.)Site

EDR ID Number
 EPA ID Number

Database(s)

TRIBUNE PROPERTIES INC (Continued)

1008151612

Pollutant Code: CO2
 Tons Per Year: 3947

Facility ID: 2982
 ID Number: 031600COL
 Year: 2007
 Contact Name: Michael Riley
 Contact Title: Not reported
 Contact Tele: 312-222-3077
 Contact Extention: Not reported
 Contact EMail: Not reported
 Contact Fax: Not reported
 Cease Operation Date: Not reported
 SIC Code: 2759
 Address Type Code: Not reported

Facility ID: 2982
 ID Number: 031600COL
 Year: 2006
 Contact Name: Michael Riley
 Contact Title: Not reported
 Contact Tele: 312-222-3077
 Contact Extention: Not reported
 Contact EMail: mriley@tribune.com
 Contact Fax: 312-222-2582
 Cease Operation Date: Not reported
 SIC Code: 2759
 Address Type Code: LOC

BOL:

Site Id: 170000045984
 Inv Num: 0316085393
 Interest Name: Chicago Tribune
 Interest Type: BOL
 Media Code: LAND

NPDES:

State Facility Id: M0101 A
 Permit Id No: IL0035602
 Date Permit Issued: 09/26/2011
 Facility Receiving Water: CHICAGO RIVER
 Effective Date: 10/01/2011
 Expiration Date: 09/30/2016
 Current Major/Minor: Minor
 State Region: 02
 State Water Body: 07120003
 Perm Feature Id: 001
 DMR Cognization Official: MIKE RILEY
 DMR Cognization Official Telephone: 312-222-3077
 Latitude: + 41 53' 31" 0
 Longitude: - 87 38' 24" 0
 Facility Type Description: Privately Owned Facility

State Facility Id: M0101 A
 Permit Id No: IL0035602

MAP FINDINGS

Map ID
 Direction
 Distance
 Distance (ft.)Site

EDR ID Number
 EPA ID Number

Database(s)

TRIBUNE PROPERTIES INC (Continued)

1008151612

Date Permit Issued: 09/26/2011
 Facility Receiving Water: CHICAGO RIVER
 Effective Date: 10/01/2011
 Expiration Date: 09/30/2016
 Current Major/Minor: Minor
 State Region: 02
 State Water Body: 07120003
 Perm Feature Id: Not reported
 DMR Cognization Official: MIKE RILEY
 DMR Cognization Official Telephone: 312-222-3077
 Latitude: Not reported
 Longitude: Not reported
 Facility Type Description: Privately Owned Facility

ECHO:

Envid: 1008151612
 Registry ID: 110018484406
 DFR URL: http://echo.epa.gov/detailed_facility_report?fid=110018484406

BF221
WSW
1/4-1/2
0.321 mi.
1697 ft.

B&B INVESTORS
601-625 NORTH DEARBORN STREET
CHICAGO, IL 60610

INST CONTROL
SRP

S104491550
N/A

Site 1 of 3 in cluster BF

IL INSTUTIONAL CONTROL:

Illinois EPA Id: 0316085315
 NFR Letter: 07/28/1998
 Date NFR Recorded: 08/18/1998
 Comprehensive / Focused: Focused
 Remediation Applicant Name: Bud Cataldo
 RA Company: Dearborn East Partnership, L.P.
 RA Address: 1600 Golf Road
 RA City, St, Zip: Rolling Meadows, IL 60008
 Worker Caution: No
 Acres: 1
 Land Use: Residential or Industrial/Commercial
 Ground Water Use Restriction: No
 Highway Authority Agreement: No
 Ordinance: Yes
 Industrial - Commercial: No
 Slab on Grade: No
 BCT: No
 Building Slab: No
 Asphalt Used: No
 Concrete Used: No
 Clean Soil 3ft: No
 Clean Soil 10ft: No
 Alternate Barrier: No

SRP:

IL EPA Id: 0316085315
 US EPA Id: Not reported
 Longitude: -87.629185
 Latitude: 41.892813
 Contact Name: C.A. Cataldo
 Contact Address: 1600 Golf Road

MAP FINDINGS

Map ID
 Direction
 Distance
 Distance (ft.)Site

EDR ID Number
 EPA ID Number

Database(s)

B&B INVESTORS (Continued)

S104491550

Contact City,St,Zip: Rolling Meadows, IL 60008
 Contact Phone: (847) 439-8500
 Date Enrolled: 12/22/1997
 Point Of Contact: Ronald W. Schrack, P.E.
 Consultant Company: Schrack Environmental Consulting, Inc.
 Consultant Address: 2 Mid America Plaza
 Consultant City,St,Zip: Oakbrook Terrace, IL 60181
 Consultant Phone: (630) 495-0707
 Proj Mgr Assigned: Jay Gaydosh
 Sec. 4 Letter Date: Not reported
 Active: No
 No Further Remediation Letter Dt: 07/28/1998
 Remediation Applicant Co: Dearborn East Partnership, L.P.
 Effective: True
 Remediation Applicant Name: Bud Cataldo
 Remediation Applicant Company: Dearborn East Partnership, L.P.
 Remediation Applicant Address: 1600 Golf Road
 Remediation Applicant City,St,Zip: Rolling Meadows, IL 60008
 Illinois EPA: 0316085315
 Site Name: B&B Investors
 NFR Letter: 1998-07-28
 NFR Letter Date Recorded: 1998-08-18
 Comprehensive/Focused: Focused
 Worker Caution: No
 Acres: 1
 Land Use: Residential or Industrial/Commercial
 Ground Water Use Restriction: No
 Highway Authority Agreement: No
 Ordinance: Yes
 Industrial - Commercial: No
 Slab on Grade: No
 BCT: No
 Building Slab: No
 Asphalt Used: No
 Concrete Used: No
 Clean Soil 3ft: No
 Clean Soil 10ft: No
 Alternate Barrier: No

[Click here for IL SRP:](#)

**BG222
 NE
 1/4-1/2
 0.327 mi.
 1726 ft.**

**247 EAST CHESTNUT CONDO ASSOC
 247 EAST CHESTNUT ST.
 CHICAGO, IL**

**RGA LUST S115496798
 N/A**

Site 1 of 2 in cluster BG

RGA LUST:

2012	247 EAST CHESTNUT CONDO ASSOC	247 EAST CHESTNUT ST.
2011	247 EAST CHESTNUT CONDO ASSOC	247 EAST CHESTNUT ST.
2010	247 EAST CHESTNUT CONDO ASSOC	247 EAST CHESTNUT ST.
2009	247 EAST CHESTNUT CONDO ASSOC	247 EAST CHESTNUT ST.
2008	247 EAST CHESTNUT CONDO ASSOC	247 EAST CHESTNUT ST.
2007	247 EAST CHESTNUT CONDO ASSOC	247 EAST CHESTNUT ST.
2006	247 EAST CHESTNUT CONDO ASSOC	247 EAST CHESTNUT ST.
2005	247 EAST CHESTNUT CONDO ASSOC	247 EAST CHESTNUT ST.
2004	247 EAST CHESTNUT CONDO ASSOC	247 EAST CHESTNUT ST.

MAP FINDINGS

Map ID
 Direction
 Distance
 Distance (ft.)Site

EDR ID Number
 EPA ID Number

Database(s)

247 EAST CHESTNUT CONDO ASSOC (Continued)

S115496798

2003	247 EAST CHESTNUT CONDO ASSOC	247 EAST CHESTNUT ST.
2002	247 EAST CHESTNUT CONDO ASSOC	247 EAST CHESTNUT ST.
2001	247 EAST CHESTNUT CONDO ASSOC	247 EAST CHESTNUT ST.
2000	247 EAST CHESTNUT CONDO ASSOC	247 EAST CHESTNUT ST.

BG223 **247 E CHESTNUT CONDOMINIUM**
NE **247 E CHESTNUT**
1/4-1/2 **CHICAGO, IL 60611**
0.327 mi.
1726 ft. **Site 2 of 2 in cluster BG**

RCRA-SQG **1000111415**
LUST **ILD113895510**
FINDS
ECHO

RCRA-SQG:

Date form received by agency: 03/30/1988
 Facility name: 247 E CHESTNUT CONDOMINIUM
 Facility address: 247 E CHESTNUT
 CHICAGO, IL 60611
 EPA ID: ILD113895510
 Contact: CARYL CONNER
 Contact address: 247 E CHESTNUT
 CHICAGO, IL 60611
 Contact country: US
 Contact telephone: (312) 975-6000
 Contact email: Not reported
 EPA Region: 05
 Classification: Small Small Quantity Generator
 Description: Handler: generates more than 100 and less than 1000 kg of hazardous waste during any calendar month and accumulates less than 6000 kg of hazardous waste at any time; or generates 100 kg or less of hazardous waste during any calendar month, and accumulates more than 1000 kg of hazardous waste at any time

Owner/Operator Summary:

Owner/operator name: NAME NOT REPORTED
 Owner/operator address: ADDRESS NOT REPORTED
 CITY NOT REPORTED, AK 99998
 Owner/operator country: Not reported
 Owner/operator telephone: (312) 555-1212
 Legal status: Private
 Owner/Operator Type: Operator
 Owner/Op start date: Not reported
 Owner/Op end date: Not reported

 Owner/operator name: 247 E CHESTNUT CONDO
 Owner/operator address: 247 E CHESTNUT
 CHICAGO, IL 60611
 Owner/operator country: Not reported
 Owner/operator telephone: (312) 787-4446
 Legal status: Private
 Owner/Operator Type: Owner
 Owner/Op start date: Not reported
 Owner/Op end date: Not reported

Handler Activities Summary:

U.S. importer of hazardous waste: No
 Mixed waste (haz. and radioactive): No
 Recycler of hazardous waste: No
 Transporter of hazardous waste: No
 Treater, storer or disposer of HW: No

MAP FINDINGS

Map ID
 Direction
 Distance
 Distance (ft.)Site

EDR ID Number
 EPA ID Number

Database(s)

247 E CHESTNUT CONDOMINIUM (Continued)

100011415

Underground injection activity: No
 On-site burner exemption: No
 Furnace exemption: No
 Used oil fuel burner: No
 Used oil processor: No
 User oil refiner: No
 Used oil fuel marketer to burner: No
 Used oil Specification marketer: No
 Used oil transfer facility: No
 Used oil transporter: No

. Waste code: F002
 . Waste name: THE FOLLOWING SPENT HALOGENATED SOLVENTS: TETRACHLOROETHYLENE, METHYLENE CHLORIDE, TRICHLOROETHYLENE, 1,1,1-TRICHLOROETHANE, CHLOROBENZENE, 1,1,2-TRICHLORO-1,2,2-TRIFLUOROETHANE, ORTHO-DICHLOROBENZENE, TRICHLOROFLUOROMETHANE, AND 1,1,2, TRICHLOROETHANE; ALL SPENT SOLVENT MIXTURES/BLENDS CONTAINING, BEFORE USE, A TOTAL OF TEN PERCENT OR MORE (BY VOLUME) OF ONE OR MORE OF THE ABOVE HALOGENATED SOLVENTS OR THOSE SOLVENTS LISTED IN F001, F004, AND F005; AND STILL BOTTOMS FROM THE RECOVERY OF THESE SPENT SOLVENTS AND SPENT SOLVENT MIXTURES.

Violation Status: No violations found

LUST:

Incident Num: 942886
 IL EPA Id: 0316080013
 Product: Other Petroleum
 IEMA Date: 12/22/1994
 Project Manager: Wallace
 Project Manager Phone: (217) 524-1283
 Email: Donna.Wallace@illinois.gov
 PRP Name: 247 East Chestnut Condo Assoc
 PRP Contact: Orestes Russin
 PRP Address: 875 North Michigan Ave.
 PRP City,St,Zip: Chicago, IL 60611
 PRP Phone: Not reported
 Site Classification: Not reported
 Section 57.5(g) Letter: 732
 Date Section 57.5(g) Letter: Not reported
 Non LUST Determination Letter: Not reported
 20 Report Received: 05/09/1995
 45 Report Received: 05/09/1995
NFA/NFR Letter: 07/19/1995
 NFR Date Recorded: Not reported

FINDS:

Registry ID: 110005846246

Environmental Interest/Information System

ACES (Illinois - Agency Compliance And Enforcement System) is the Illinois EPA Project to facilitate the permitting operations

RCRAInfo is a national information system that supports the Resource Conservation and Recovery Act (RCRA) program through the tracking of events and activities related to facilities that generate, transport,

MAP FINDINGS

Map ID
 Direction
 Distance
 Distance (ft.)Site

EDR ID Number
 EPA ID Number

Database(s)

247 E CHESTNUT CONDOMINIUM (Continued)

1000111415

and treat, store, or dispose of hazardous waste. RCRAInfo allows RCRA program staff to track the notification, permit, compliance, and corrective action activities required under RCRA.

ECHO:

Envid: 1000111415
 Registry ID: 110005846246
 DFR URL: http://echo.epa.gov/detailed_facility_report?fid=110005846246

BF224
WSW
1/4-1/2
0.328 mi.
1733 ft.

DEARBORN EAST PARTNERSHIP, LP
600-625 NORTH DEARBORN
CHICAGO, IL

RGA LUST

S115503726
N/A

Site 2 of 3 in cluster BF

RGA LUST:

2012	DEARBORN EAST PARTNERSHIP, LP	600-625 NORTH DEARBORN
2011	DEARBORN EAST PARTNERSHIP, LP	600-625 NORTH DEARBORN
2010	DEARBORN EAST PARTNERSHIP, LP	600-625 NORTH DEARBORN
2009	DEARBORN EAST PARTNERSHIP, LP	600-625 NORTH DEARBORN
2008	DEARBORN EAST PARTNERSHIP, LP	600-625 NORTH DEARBORN
2007	DEARBORN EAST PARTNERSHIP, LP	600-625 NORTH DEARBORN
2006	DEARBORN EAST PARTNERSHIP, LP	600-625 NORTH DEARBORN
2005	DEARBORN EAST PARTNERSHIP, LP	600-625 NORTH DEARBORN
2004	DEARBORN EAST PARTNERSHIP, LP	600-625 NORTH DEARBORN
2003	DEARBORN EAST PARTNERSHIP, LP	600-625 NORTH DEARBORN
2002	DEARBORN EAST PARTNERSHIP, LP	600-625 NORTH DEARBORN
2001	DEARBORN EAST PARTNERSHIP, LP	600-625 NORTH DEARBORN
2000	DEARBORN EAST PARTNERSHIP, LP	600-625 NORTH DEARBORN

BF225
WSW
1/4-1/2
0.328 mi.
1733 ft.

DEARBORN EAST PARTNERSHIP, LP
600-625 NORTH DEARBORN
CHICAGO, IL 60610

LUST

S104528374
N/A

Site 3 of 3 in cluster BF

LUST:

Incident Num: 972343
 IL EPA Id: 0316085316
 Product: Gasoline
 IEMA Date: 12/09/1997
 Project Manager: Brockamp
 Project Manager Phone: (217) 782-6762
 Email: Not reported
 PRP Name: Dearborn East Partnership, LP
 PRP Contact: Bud Cataldo
 PRP Address: 1600 Golf Rd., Suite 800
 PRP City,St,Zip: Rolling Meadows, IL 60008
 PRP Phone: 8474398500
 Site Classification: Not reported
 Section 57.5(g) Letter: 732
 Date Section 57.5(g) Letter: 02/18/1998
 Non LUST Determination Letter: Not reported
 20 Report Received: Not reported
 45 Report Received: Not reported
NFA/NFR Letter: Not reported

MAP FINDINGS

Map ID Direction Distance Distance (ft.) Site Database(s) EPA ID Number EDR ID Number

DEARBORN EAST PARTNERSHIP, LP (Continued)

S104528374

NFR Date Recorded: Not reported

BH226
West
1/4-1/2
0.329 mi.
1735 ft.

POETRY FOUNDATION
61 WEST SUPERIOR STREET
CHICAGO, IL 60610

LUST S109550400
N/A

Site 1 of 2 in cluster BH

LUST:

Incident Num: 20090227
IL EPA Id: 0316085818
Product: Fuel Oil
IEMA Date: 03/06/2009
Project Manager: Not reported
Project Manager Phone: Not reported
Email: Not reported
PRP Name: Not reported
PRP Contact: Not reported
PRP Address: Not reported
PRP City,St,Zip: Not reported
PRP Phone: Not reported
Site Classification: Not reported
Section 57.5(g) Letter: 734
Date Section 57.5(g) Letter: Not reported
Non LUST Determination Letter: Not reported
20 Report Received: Not reported
45 Report Received: Not reported
NFA/NFR Letter: Not reported
NFR Date Recorded: Not reported

BH227
West
1/4-1/2
0.329 mi.
1735 ft.

POETRY FOUNDATION
61 WEST SUPERIOR STREET
CHICAGO, IL

RGA LUST S115515953
N/A

Site 2 of 2 in cluster BH

RGA LUST:

2012	POETRY FOUNDATION	61 WEST SUPERIOR STREET
2011	POETRY FOUNDATION	61 WEST SUPERIOR STREET
2010	POETRY FOUNDATION	61 WEST SUPERIOR STREET
2009	POETRY FOUNDATION	61 WEST SUPERIOR STREET

BK228
East
1/4-1/2
0.333 mi.
1756 ft.

GHB-630 LLC
630 NORTH MCCLURG COURT
CHICAGO, IL

RGA LUST S115506689
N/A

Site 1 of 2 in cluster BK

RGA LUST:

2012	GHB-630 LLC	630 NORTH MCCLURG COURT
2011	GHB-630 LLC	630 NORTH MCCLURG COURT
2010	GHB-630 LLC	630 NORTH MCCLURG COURT
2009	GHB-630 LLC	630 NORTH MCCLURG COURT

MAP FINDINGS

Map ID			EDR ID Number
Direction			
Distance			
Distance (ft.)	Site	Database(s)	EPA ID Number

BD229 NNW 1/4-1/2 0.336 mi. 1774 ft.	JMB URBAN 900 DEVELOPMENT PARTNERSHIP ERNST CT. CHICAGO, IL 60611 Site 3 of 3 in cluster BD	LUST	S105815396 N/A
---	--	-------------	---------------------------------

LUST:

Incident Num:	891791
IL EPA Id:	0316085054
Product:	Fuel Oil
IEMA Date:	09/14/1989
Project Manager:	South
Project Manager Phone:	(217) 558-0347
Email:	Shirlene.South@illinois.gov
PRP Name:	JMB Urban 900 Development Partnership
PRP Contact:	Not reported
PRP Address:	900 North Michigan Ave., Suite 1300
PRP City,St,Zip:	Chicago, IL 60611
PRP Phone:	Not reported
Site Classification:	Not reported
Section 57.5(g) Letter:	731
Date Section 57.5(g) Letter:	Not reported
Non LUST Determination Letter:	Not reported
20 Report Received:	Not reported
45 Report Received:	Not reported
NFA/NFR Letter:	03/25/2005
NFR Date Recorded:	04/25/2005

230 NNW 1/4-1/2 0.338 mi. 1784 ft.	JMB/URBAN 900 DEVELOPMENT 911 NORTH RUSH STREET CHICAGO, IL 60611	INST CONTROL SRP	S106121938 N/A
---	--	-----------------------------------	---------------------------------

IL INSTUTIONAL CONTROL:

Illinois EPA Id:	0316085181
NFR Letter:	11/09/2011
Date NFR Recorded:	12/23/2011
Comprehensive / Focused:	Focused
Remediation Applicant Name:	Patrick Meara
RA Company:	JMB/Urban 900 Development Partners. Ltd.
RA Address:	900 North Michigan Avenue
RA City,St,Zip:	Chicago, IL 60611
Worker Caution:	Yes
Acres:	0.13
Land Use:	Industrial/Commercial
Ground Water Use Restriction:	No
Highway Authority Agreement:	No
Ordinance:	Yes
Industrial - Commercial:	Yes
Slab on Grade:	No
BCT:	No
Building Slab:	No
Asphalt Used:	No
Concrete Used:	No
Clean Soil 3ft:	No
Clean Soil 10ft:	No
Alternate Barrier:	No

MAP FINDINGS

Map ID
 Direction
 Distance
 Distance (ft.)Site

EDR ID Number
 EPA ID Number

Database(s)

JMB/URBAN 900 DEVELOPMENT (Continued)

S106121938

SRP:

IL EPA Id: 0316085181
 US EPA Id: Not reported
 Longitude: -87.626602
 Latitude: 41.899616
 Contact Name: Patrick Meara
 Contact Address: 900 North Michigan Avenue
 Contact City,St,Zip: Chicago, IL 60611
 Contact Phone: (312) 915-2479
 Date Enrolled: 07/03/2003
 Point Of Contact: Peter Cambouris
 Consultant Company: Weaver Boos Consultants, Inc.
 Consultant Address: 70 West Madison Street
 Consultant City,St,Zip: Chicago, IL 60602
 Consultant Phone: (312) 922-1030
 Proj Mgr Assigned: Scott Hacke
 Sec. 4 Letter Date: Not reported
 Active: No
 No Further Remediation Letter Dt: 11/09/2011
 Remediation Applicant Co: JMB/Urban 900 Development Partners, Ltd.
 Effective: True
 Remediation Applicant Name: Patrick Meara
 Remediation Applicant Company: JMB/Urban 900 Development Partners. Ltd.
 Remediation Applicant Address: 900 North Michigan Avenue
 Remediation Applicant City,St,Zip: Chicago, IL 60611
 Illinois EPA: 0316085181
 Site Name: JMB/Urban 900 Development Partners. Ltd.
 NFR Letter: 2011-11-09
 NFR Letter Date Recorded: 2011-12-23
 Comprehensive/Focused: Focused
 Worker Caution: Yes
 Acres: 0.13
 Land Use: Industrial/Commercial
 Ground Water Use Restriction: No
 Highway Authority Agreement: No
 Ordinance: Yes
 Industrial - Commercial: Yes
 Slab on Grade: No
 BCT: No
 Building Slab: No
 Asphalt Used: No
 Concrete Used: No
 Clean Soil 3ft: No
 Clean Soil 10ft: No
 Alternate Barrier: No

[Click here for IL SRP:](#)

MAP FINDINGS

Map ID		EDR ID Number
Direction		
Distance		
Distance (ft.)Site	Database(s)	EPA ID Number

BL231 SW 1/4-1/2 0.340 mi. 1794 ft.	AMERICAN MEDICAL ASSOCIATION 551 NORTH DEARBORN STREET CHICAGO, IL 60610 Site 1 of 2 in cluster BL	ENG CONTROLS SRP S104491551 N/A
--	---	--

ENGINEERING CONTROLS:

Illinois Epa Id:	0316085323
NFR Letter:	07/03/2000
Date NFR Recorded:	07/17/2000
Comprehensive / Focused:	Focused
Remediation Applicant Name:	Robert Musacchio
RA Company:	American Medical Association
RA Address:	515 North State Street
RA City,St,Zip:	Chicago, IL 60610
Worker Caution:	No
Acres:	0.46
Land Use:	Residential or Industrial/Commercial
Ground Water Use Restriction:	No
Highway Authority Agreement:	No
Ordinance:	No
Industrial - Commercial:	No
Slab on Grade:	No
BCT:	No
Building Slab:	No
Asphalt Used:	Yes
Concrete Used:	No
Clean Soil 3ft:	No
Clean Soil 10ft:	No
Alternate Barrier:	No

SRP:

IL EPA Id:	0316085323
US EPA Id:	ILR000064519
Longitude:	-87.629169
Latitude:	41.892159
Contact Name:	William Zimmermann
Contact Address:	515 North State Street
Contact City,St,Zip:	Chicago, IL 60610
Contact Phone:	(312) 419-4997
Date Enrolled:	10/01/1998
Point Of Contact:	Ronald W. Schrack, P.E.
Consultant Company:	Schrack Environmental Consulting, Inc.
Consultant Address:	2 Mid America Plaza
Consultant City,St,Zip:	Oakbrook Terrace, IL 60181
Consultant Phone:	(630) 495-0707
Proj Mgr Assigned:	Robin McCain
Sec. 4 Letter Date:	Not reported
Active:	No
No Further Remediation Letter Dt:	01/06/1999
Remediation Applicant Co:	American Medical Association
Effective:	False
Remediation Applicant Name:	Robert Musacchio
Remediation Applicant Company:	American Medical Association
Remediation Applicant Address:	515 North State Street
Remediation Applicant City,St,Zip:	Chicago, IL 60610
Illinois EPA:	0316085323
Site Name:	American Medical Association
NFR Letter:	2000-07-03

MAP FINDINGS

Map ID
 Direction
 Distance
 Distance (ft.)Site

EDR ID Number
 EPA ID Number

Database(s)

AMERICAN MEDICAL ASSOCIATION (Continued)

S104491551

NFR Letter Date Recorded: 2000-07-17
 Comprehensive/Focused: Focused
 Worker Caution: No
 Acres: 0.46
 Land Use: Residential or Industrial/Commercial
 Ground Water Use Restriction: No
 Highway Authority Agreement: No
 Ordinance: No
 Industrial - Commercial: No
 Slab on Grade: No
 BCT: No
 Building Slab: No
 Asphalt Used: Yes
 Concrete Used: No
 Clean Soil 3ft: No
 Clean Soil 10ft: No
 Alternate Barrier: No

IL EPA Id: 0316085323
 US EPA Id: ILR000064519
 Longitude: -87.629169
 Latitude: 41.892159
 Contact Name: William Zimmermann
 Contact Address: 515 North State Street
 Contact City,St,Zip: Chicago, IL 60610
 Contact Phone: (312) 419-4997
 Date Enrolled: 10/01/1998
 Point Of Contact: Ronald W. Schrack, P.E.
 Consultant Company: Schrack Environmental Consulting, Inc.
 Consultant Address: 2 Mid America Plaza
 Consultant City,St,Zip: Oakbrook Terrace, IL 60181
 Consultant Phone: (630) 495-0707
 Proj Mgr Assigned: Robin McCain
 Sec. 4 Letter Date: Not reported
 Active: No
 No Further Remediation Letter Dt: 07/03/2000
 Remediation Applicant Co: American Medical Association
 Effective: True
 Remediation Applicant Name: Robert Musacchio
 Remediation Applicant Company: American Medical Association
 Remediation Applicant Address: 515 North State Street
 Remediation Applicant City,St,Zip: Chicago, IL 60610
 Illinois EPA: 0316085323
 Site Name: American Medical Association
 NFR Letter: 2000-07-03
 NFR Letter Date Recorded: 2000-07-17
 Comprehensive/Focused: Focused
 Worker Caution: No
 Acres: 0.46
 Land Use: Residential or Industrial/Commercial
 Ground Water Use Restriction: No
 Highway Authority Agreement: No
 Ordinance: No
 Industrial - Commercial: No
 Slab on Grade: No
 BCT: No

MAP FINDINGS

Map ID
 Direction
 Distance
 Distance (ft.)Site

EDR ID Number
 EPA ID Number

Database(s)

AMERICAN MEDICAL ASSOCIATION (Continued)

S104491551

Building Slab: No
 Asphalt Used: Yes
 Concrete Used: No
 Clean Soil 3ft: No
 Clean Soil 10ft: No
 Alternate Barrier: No

[Click here for IL SRP:](#)

BI232
 East
 1/4-1/2
 0.340 mi.
 1796 ft.

NORTHWESTERN UNIVERSITY
410 EAST HURON ST.
CHICAGO, IL
 Site 1 of 2 in cluster BI

RGA LUST S115514646
N/A

RGA LUST:

2012	NORTHWESTERN UNIVERSITY	410 EAST HURON ST.
2011	NORTHWESTERN UNIVERSITY	410 EAST HURON ST.
2010	NORTHWESTERN UNIVERSITY	410 EAST HURON ST.
2009	NORTHWESTERN UNIVERSITY	410 EAST HURON ST.
2008	NORTHWESTERN UNIVERSITY	410 EAST HURON ST.
2007	NORTHWESTERN UNIVERSITY	410 EAST HURON ST.
2006	NORTHWESTERN UNIVERSITY	410 EAST HURON ST.
2005	NORTHWESTERN UNIVERSITY	410 EAST HURON ST.
2004	NORTHWESTERN UNIVERSITY	410 EAST HURON ST.
2003	NORTHWESTERN UNIVERSITY	410 EAST HURON ST.
2002	NORTHWESTERN UNIVERSITY	410 EAST HURON ST.
2001	NORTHWESTERN UNIVERSITY	410 EAST HURON ST.
2000	NORTHWESTERN UNIVERSITY	410 EAST HURON ST.

BI233
 East
 1/4-1/2
 0.340 mi.
 1796 ft.

NORTHWESTERN UNIVERSITY
410 EAST HURON ST.
CHICAGO, IL 60611
 Site 2 of 2 in cluster BI

LUST 1002887726
N/A

LUST:

Incident Num: 971884
 IL EPA Id: 0316085310
 Product: Other Petroleum
 IEMA Date: 10/03/1997
 Project Manager: Kaiser
 Project Manager Phone: (217) 524-4650
 Email: Karl.Kaiser@illinois.gov
 PRP Name: Northwestern University
 PRP Contact: Gary Wojtowicz
 PRP Address: 2020 Ridge Ave., Room 200
 PRP City,St,Zip: Evanston, IL 60208
 PRP Phone: 8474915205
 Site Classification: Not reported
 Section 57.5(g) Letter: 732
 Date Section 57.5(g) Letter: Not reported
 Non LUST Determination Letter: Not reported
 20 Report Received: 10/27/1997
 45 Report Received: 11/25/1997
NFA/NFR Letter: 12/04/2000

MAP FINDINGS

Map ID			EDR ID Number
Direction			
Distance			
Distance (ft.)	Site	Database(s)	EPA ID Number

NORTHWESTERN UNIVERSITY (Continued)

1002887726

NFR Date Recorded: 02/20/2001

BJ234	UNOCAL	RGA LUST	S115521695
WSW	76 WEST ONTARIO ST.		N/A
1/4-1/2	CHICAGO, IL		
0.344 mi.			
1815 ft.	Site 1 of 3 in cluster BJ		

RGA LUST:

2012	UNOCAL	76 WEST ONTARIO ST.
2011	UNOCAL	76 WEST ONTARIO ST.
2010	UNOCAL	76 WEST ONTARIO ST.
2009	UNOCAL	76 WEST ONTARIO ST.
2008	UNOCAL	76 WEST ONTARIO ST.
2007	UNOCAL	76 WEST ONTARIO ST.
2006	UNOCAL	76 WEST ONTARIO ST.
2005	UNOCAL	76 WEST ONTARIO ST.
2004	UNOCAL	76 WEST ONTARIO ST.
2003	UNOCAL	76 WEST ONTARIO ST.
2002	UNOCAL	76 WEST ONTARIO ST.
2001	UNOCAL	76 WEST ONTARIO ST.
2000	UNOCAL	76 WEST ONTARIO ST.

BJ235	UNOCAL CORP.	LUST	S104527632
WSW	76 WEST ONTARIO ST.		N/A
1/4-1/2	CHICAGO, IL 60652		
0.344 mi.			
1815 ft.	Site 2 of 3 in cluster BJ		

LUST:

Incident Num:	891715
IL EPA Id:	0316705030
Product:	Gasoline
IEMA Date:	09/07/1989
Project Manager:	Bloome
Project Manager Phone:	(217) 524-1288
Email:	Clayton.Bloome@illinois.gov
PRP Name:	Unocal Corp.
PRP Contact:	Marilyn Markelz
PRP Address:	2300 Barrington Rd., Suite 500
PRP City,St,Zip:	Hoffman Estates, IL 60195
PRP Phone:	Not reported
Site Classification:	Not reported
Section 57.5(g) Letter:	731
Date Section 57.5(g) Letter:	Not reported
Non LUST Determination Letter:	Not reported
20 Report Received:	Not reported
45 Report Received:	06/04/1992
NFA/NFR Letter:	06/04/2009
NFR Date Recorded:	Not reported
Incident Num:	903414
IL EPA Id:	0316705030
Product:	Gasoline
IEMA Date:	11/16/1990
Project Manager:	Chappel
Project Manager Phone:	(217) 785-3913

MAP FINDINGS

Map ID
 Direction
 Distance
 Distance (ft.)Site

EDR ID Number
 EPA ID Number

Database(s)

UNOCAL CORP. (Continued)

S104527632

Email: Harry.A.Chappel@illinois.gov
 PRP Name: Unocal Corp.
 PRP Contact: William Ridgeway
 PRP Address: 2300 Barrington Rd., Suite 500
 PRP City,St,Zip: Hoffman Estates, IL 60195
 PRP Phone: Not reported
 Site Classification: Not reported
 Section 57.5(g) Letter: 731
 Date Section 57.5(g) Letter: Not reported
 Non LUST Determination Letter: Not reported
 20 Report Received: Not reported
 45 Report Received: Not reported
NFA/NFR Letter: 01/30/2009
 NFR Date Recorded: Not reported

BJ236
WSW
1/4-1/2
0.344 mi.
1815 ft.

UNOCAL CORP.
76 WEST ONTARIO ST.
CHICAGO, IL
Site 3 of 3 in cluster BJ

RGA LUST S115521681
N/A

RGA LUST:

2012	UNOCAL CORP.	76 WEST ONTARIO ST.
2011	UNOCAL CORP.	76 WEST ONTARIO ST.
2010	UNOCAL CORP.	76 WEST ONTARIO ST.
2009	UNOCAL CORP.	76 WEST ONTARIO ST.
2008	UNOCAL CORP.	76 WEST ONTARIO ST.
2007	UNOCAL CORP.	76 WEST ONTARIO ST.
2006	UNOCAL CORP.	76 WEST ONTARIO ST.
2005	UNOCAL CORP.	76 WEST ONTARIO ST.
2004	UNOCAL CORP.	76 WEST ONTARIO ST.
2003	UNOCAL CORP.	76 WEST ONTARIO ST.
2002	UNOCAL CORP.	76 WEST ONTARIO ST.
2001	UNOCAL CORP.	76 WEST ONTARIO ST.
2000	UNOCAL CORP.	76 WEST ONTARIO ST.

BK237
ESE
1/4-1/2
0.346 mi.
1826 ft.

LAKE SHORE ONTARIO ASSOCIATION
401 EAST ONTARIO STREET
CHICAGO, IL 60611
Site 2 of 2 in cluster BK

SRP S101467581
N/A

SRP:

IL EPA Id: 0316085036
 US EPA Id: ILD984766741
 Longitude: -87.616866
 Latitude: 41.893241
 Contact Name: Barbara Magel
 Contact Address: 414 North Orleans Street
 Contact City,St,Zip: Chicago, IL 60610
 Contact Phone: (312) 836-1177
 Date Enrolled: Not reported
 Point Of Contact: Todd L. Kenning
 Consultant Company: Maecorp, Inc.
 Consultant Address: 17450 South Halsted Street
 Consultant City,St,Zip: Homewood, IL 60430
 Consultant Phone: (708) 957-7600

MAP FINDINGS

Map ID
 Direction
 Distance
 Distance (ft.)Site

EDR ID Number
 EPA ID Number

Database(s)

LAKE SHORE ONTARIO ASSOCIATION (Continued)

S101467581

Proj Mgr Assigned: Not assigned
 Sec. 4 Letter Date: 08/09/1989
 Active: No
 No Further Remediation Letter Dt: Not reported
 Remediation Applicant Co: Karaganis & White, Ltd.
 Effective: False
 Remediation Applicant Name: Not reported
 Remediation Applicant Company: Not reported
 Remediation Applicant Address: Not reported
 Remediation Applicant City,St,Zip: Not reported
 Illinois EPA: Not reported
 Site Name: Not reported
 NFR Letter: Not reported
 NFR Letter Date Recorded: Not reported
 Comprehensive/Focused: Not reported
 Worker Caution: Not reported
 Acres: Not reported
 Land Use: Not reported
 Ground Water Use Restriction: Not reported
 Highway Authority Agreement: Not reported
 Ordinance: Not reported
 Industrial - Commercial: Not reported
 Slab on Grade: Not reported
 BCT: Not reported
 Building Slab: Not reported
 Asphalt Used: Not reported
 Concrete Used: Not reported
 Clean Soil 3ft: Not reported
 Clean Soil 10ft: Not reported
 Alternate Barrier: Not reported

[Click here for IL SRP:](#)

**BL238
 SW
 1/4-1/2
 0.346 mi.
 1827 ft.**

**GRAND PLAZA, LLC
 535 NORTH DEARBORN STREET
 CHICAGO, IL 60610
 Site 2 of 2 in cluster BL**

**ENG CONTROLS
 INST CONTROL
 SRP**

**S104872937
 N/A**

ENGINEERING CONTROLS:

Illinois Epa Id: 0316003101
 NFR Letter: 03/21/2001
 Date NFR Recorded: 04/06/2001
 Comprehensive / Focused: Focused
 Remediation Applicant Name: James Loewenberg
 RA Company: Grand Plaza, L.L.C.
 RA Address: One West Superior Street
 RA City,St,Zip: Chicago, IL 60610
 Worker Caution: Yes
 Acres: 0.9
 Land Use: Residential or Industrial/Commercial
 Ground Water Use Restriction: No
 Highway Authority Agreement: No
 Ordinance: Yes
 Industrial - Commercial: No
 Slab on Grade: No
 BCT: No

MAP FINDINGS

Map ID
 Direction
 Distance
 Distance (ft.)Site

EDR ID Number
 EPA ID Number

Database(s)

GRAND PLAZA, LLC (Continued)

S104872937

Building Slab: No
 Asphalt Used: Yes
 Concrete Used: No
 Clean Soil 3ft: No
 Clean Soil 10ft: No
 Alternate Barrier: No

IL INSTUTIONAL CONTROL:

Illinois EPA Id: 0316003101
 NFR Letter: 03/21/2001
 Date NFR Recorded: 04/06/2001
 Comprehensive / Focused: Focused
 Remediation Applicant Name: James Loewenberg
 RA Company: Grand Plaza, L.L.C.
 RA Address: One West Superior Street
 RA City,St,Zip: Chicago, IL 60610
 Worker Caution: Yes
 Acres: 0.9
 Land Use: Residential or Industrial/Commercial
 Ground Water Use Restriction: No
 Highway Authority Agreement: No
 Ordinance: Yes
 Industrial - Commercial: No
 Slab on Grade: No
 BCT: No
 Building Slab: No
 Asphalt Used: Yes
 Concrete Used: No
 Clean Soil 3ft: No
 Clean Soil 10ft: No
 Alternate Barrier: No

SRP:

IL EPA Id: 0316003101
 US EPA Id: ILP200000957
 Longitude: -87.628816
 Latitude: 41.891879
 Contact Name: James Loewenberg
 Contact Address: One West Superior Street
 Contact City,St,Zip: Chicago, IL 60610
 Contact Phone: (312) 642-8869
 Date Enrolled: 12/01/2000
 Point Of Contact: Ronald W. Schrack, P.E.
 Consultant Company: Schrack Environmental Consulting, Inc.
 Consultant Address: 2 Mid America Plaza
 Consultant City,St,Zip: Oakbrook Terrace, IL 60181
 Consultant Phone: (630) 243-1777
 Proj Mgr Assigned: Russell Irwin
 Sec. 4 Letter Date: Not reported
 Active: No
 No Further Remediation Letter Dt: 03/21/2001
 Remediation Applicant Co: Grand Plaza L.L.C.
 Effective: True
 Remediation Applicant Name: James Loewenberg
 Remediation Applicant Company: Grand Plaza, L.L.C.
 Remediation Applicant Address: One West Superior Street

MAP FINDINGS

Map ID
 Direction
 Distance
 Distance (ft.)Site

EDR ID Number
 EPA ID Number

Database(s)

GRAND PLAZA, LLC (Continued)

S104872937

Remediation Applicant City,St,Zip: Chicago, IL 60610
 Illinois EPA: 0316003101
 Site Name: Grand Plaza, LLC
 NFR Letter: 2001-03-21
 NFR Letter Date Recorded: 2001-04-06
 Comprehensive/Focused: Focused
 Worker Caution: Yes
 Acres: 0.9
 Land Use: Residential or Industrial/Commercial
 Ground Water Use Restriction: No
 Highway Authority Agreement: No
 Ordinance: Yes
 Industrial - Commercial: No
 Slab on Grade: No
 BCT: No
 Building Slab: No
 Asphalt Used: Yes
 Concrete Used: No
 Clean Soil 3ft: No
 Clean Soil 10ft: No
 Alternate Barrier: No

[Click here for IL SRP:](#)

BM239
SE
1/4-1/2
0.346 mi.
1827 ft.

MCL, INC.
300 EAST ILLINOIS ST.
CHICAGO, IL 60611

LUST S104529845
N/A

Site 1 of 2 in cluster BM

LUST:

Incident Num: 991379
 IL EPA Id: 0316085342
 Product: Diesel
 IEMA Date: 06/09/1999
 Project Manager: Heaton
 Project Manager Phone: (217) 524-3312
 Email: Mike.Heaton@illinois.gov
 PRP Name: MCL, Inc.
 PRP Contact: Wendy Grued
 PRP Address: P.O. Box 637
 PRP City,St,Zip: West Chicago, IL 60186
 PRP Phone: 6305130122
 Site Classification: Not reported
 Section 57.5(g) Letter: 732
 Date Section 57.5(g) Letter: Not reported
 Non LUST Determination Letter: Not reported
 20 Report Received: Not reported
 45 Report Received: Not reported
NFA/NFR Letter: 03/28/2014
 NFR Date Recorded: 08/08/1988

MAP FINDINGS

Map ID			EDR ID Number
Direction			
Distance			
Distance (ft.)	Site	Database(s)	EPA ID Number

BM240	MCL, INC.	RGA LUST	S115512623
SE	300 EAST ILLINOIS ST.		N/A
1/4-1/2	CHICAGO, IL		
0.346 mi.			
1827 ft.	Site 2 of 2 in cluster BM		

RGA LUST:

2012	MCL, INC.	300 EAST ILLINOIS ST.
2011	MCL, INC.	300 EAST ILLINOIS ST.
2010	MCL, INC.	300 EAST ILLINOIS ST.
2009	MCL, INC.	300 EAST ILLINOIS ST.
2008	MCL, INC.	300 EAST ILLINOIS ST.
2007	MCL, INC.	300 EAST ILLINOIS ST.
2006	MCL, INC.	300 EAST ILLINOIS ST.
2005	MCL, INC.	300 EAST ILLINOIS ST.
2004	MCL, INC.	300 EAST ILLINOIS ST.
2003	MCL, INC.	300 EAST ILLINOIS ST.
2002	MCL, INC.	300 EAST ILLINOIS ST.
2001	MCL, INC.	300 EAST ILLINOIS ST.
2000	MCL, INC.	300 EAST ILLINOIS ST.

241	DELUX CLEANERS	INST CONTROL	S106540807
WNW	67 WEST CHICAGO AVENUE	SRP	N/A
1/4-1/2	CHICAGO, IL 60610		
0.346 mi.			
1829 ft.			

IL INSTUTIONAL CONTROL:

Illinois EPA Id:	0316085111
NFR Letter:	03/26/2007
Date NFR Recorded:	05/01/2007
Comprehensive / Focused:	Focused
Remediation Applicant Name:	Thomas Kim
RA Company:	Delux Cleaners
RA Address:	67 West Chicago Avenue
RA City,St,Zip:	Chicago, IL 60610
Worker Caution:	No
Acres:	0.05
Land Use:	Industrial/Commercial
Ground Water Use Restriction:	No
Highway Authority Agreement:	No
Ordinance:	Yes
Industrial - Commercial:	Yes
Slab on Grade:	No
BCT:	No
Building Slab:	No
Asphalt Used:	No
Concrete Used:	No
Clean Soil 3ft:	No
Clean Soil 10ft:	No
Alternate Barrier:	No

SRP:

IL EPA Id:	0316085111
US EPA Id:	ILD984842377
Longitude:	-87.630804
Latitude:	41.896454
Contact Name:	Thomas Kim
Contact Address:	67 West Chicago Avenue
Contact City,St,Zip:	Chicago, IL 60610

MAP FINDINGS

Map ID
 Direction
 Distance
 Distance (ft.)Site

EDR ID Number

Database(s) EPA ID Number

DELUX CLEANERS (Continued)

S106540807

Contact Phone: (312) 482-9222
 Date Enrolled: 12/15/2006
 Point Of Contact: Minghua Wan, P.E.
 Consultant Company: Delux Cleaners
 Consultant Address: 5403 Patton Drive
 Consultant City,St,Zip: Lisle, IL 60532
 Consultant Phone: (630) 724-0098
 Proj Mgr Assigned: Todd Hall
 Sec. 4 Letter Date: Not reported
 Active: No
 No Further Remediation Letter Dt: 03/26/2007
 Remediation Applicant Co: Not reported
 Effective: True
 Remediation Applicant Name: Thomas Kim
 Remediation Applicant Company: Delux Cleaners
 Remediation Applicant Address: 67 West Chicago Avenue
 Remediation Applicant City,St,Zip: Chicago, IL 60610
 Illinois EPA: 0316085111
 Site Name: Delux Cleaners
 NFR Letter: 2007-03-26
 NFR Letter Date Recorded: 2007-05-01
 Comprehensive/Focused: Focused
 Worker Caution: No
 Acres: 0.05
 Land Use: Industrial/Commercial
 Ground Water Use Restriction: No
 Highway Authority Agreement: No
 Ordinance: Yes
 Industrial - Commercial: Yes
 Slab on Grade: No
 BCT: No
 Building Slab: No
 Asphalt Used: No
 Concrete Used: No
 Clean Soil 3ft: No
 Clean Soil 10ft: No
 Alternate Barrier: No

[Click here for IL SRP:](#)

242
 West
 1/4-1/2
 0.364 mi.
 1923 ft.

UF 100 HURON LLC
100 WEST HURON STREET
CHICAGO, IL 60654

SRP S116686226
N/A

SRP:

IL EPA Id: 0316688568
 US EPA Id: Not reported
 Longitude: -87.631541
 Latitude: 41.895034
 Contact Name: Rajen Shastri
 Contact Address: 640 North LaSalle Street
 Contact City,St,Zip: Chicago, IL 60610
 Contact Phone: (773) 960-5705
 Date Enrolled: 06/09/2014
 Point Of Contact: Megan Wells-Paske

MAP FINDINGS

Map ID
 Direction
 Distance
 Distance (ft.)Site

EDR ID Number
 EPA ID Number

Database(s)

UF 100 HURON LLC (Continued)

S116686226

Consultant Company: Pioneer Environmental Services, LLC
 Consultant Address: 700 North Sacramento Boulevard
 Consultant City,St,Zip: Chicago, IL 60612
 Consultant Phone: (773) 722-9200
 Proj Mgr Assigned: Rhett Rossi
 Sec. 4 Letter Date: Not reported
 Active: Yes
 No Further Remediation Letter Dt: Not reported
 Remediation Applicant Co: UF 100 Huron LLC
 Effective: False
 Remediation Applicant Name: Not reported
 Remediation Applicant Company: Not reported
 Remediation Applicant Address: Not reported
 Remediation Applicant City,St,Zip: Not reported
 Illinois EPA: Not reported
 Site Name: Not reported
 NFR Letter: Not reported
 NFR Letter Date Recorded: Not reported
 Comprehensive/Focused: Not reported
 Worker Caution: Not reported
 Acres: Not reported
 Land Use: Not reported
 Ground Water Use Restriction: Not reported
 Highway Authority Agreement: Not reported
 Ordinance: Not reported
 Industrial - Commercial: Not reported
 Slab on Grade: Not reported
 BCT: Not reported
 Building Slab: Not reported
 Asphalt Used: Not reported
 Concrete Used: Not reported
 Clean Soil 3ft: Not reported
 Clean Soil 10ft: Not reported
 Alternate Barrier: Not reported

[Click here for IL SRP:](#)

BN243
 South
 1/4-1/2
 0.364 mi.
 1923 ft.

WILLIAM I. WRIGLEY CO.
410 NORTH RUSH ST.
CHICAGO, IL
Site 1 of 2 in cluster BN

RGA LUST S115522869
N/A

RGA LUST:

2012	WILLIAM I. WRIGLEY CO.	410 NORTH RUSH ST.
2011	WILLIAM I. WRIGLEY CO.	410 NORTH RUSH ST.
2010	WILLIAM I. WRIGLEY CO.	410 NORTH RUSH ST.
2009	WILLIAM I. WRIGLEY CO.	410 NORTH RUSH ST.
2008	WILLIAM I. WRIGLEY CO.	410 NORTH RUSH ST.
2007	WILLIAM I. WRIGLEY CO.	410 NORTH RUSH ST.
2006	WILLIAM I. WRIGLEY CO.	410 NORTH RUSH ST.
2005	WILLIAM I. WRIGLEY CO.	410 NORTH RUSH ST.
2004	WILLIAM I. WRIGLEY CO.	410 NORTH RUSH ST.
2003	WILLIAM I. WRIGLEY CO.	410 NORTH RUSH ST.
2002	WILLIAM I. WRIGLEY CO.	410 NORTH RUSH ST.
2001	WILLIAM I. WRIGLEY CO.	410 NORTH RUSH ST.
2000	WILLIAM I. WRIGLEY CO.	410 NORTH RUSH ST.

MAP FINDINGS

Map ID		EDR ID Number
Direction		
Distance		
Distance (ft.)	Site	Database(s) EPA ID Number

BN244 South 1/4-1/2 0.364 mi. 1923 ft.	WILLIAM I. WRIGLEY CO. 410 NORTH RUSH ST. CHICAGO, IL 60611 Site 2 of 2 in cluster BN	LUST S104525441 N/A
---	--	---

LUST:

Incident Num:	913263
IL EPA Id:	0316085118
Product:	Fuel Oil
IEMA Date:	11/12/1991
Project Manager:	Irwin
Project Manager Phone:	Not reported
Email:	Not reported
PRP Name:	William I. Wrigley Co.
PRP Contact:	Susan Tindall
PRP Address:	400 North Michigan Ave., Suite 600
PRP City,St,Zip:	Chicago, IL 60611
PRP Phone:	Not reported
Site Classification:	Not reported
Section 57.5(g) Letter:	731
Date Section 57.5(g) Letter:	Not reported
Non LUST Determination Letter:	Not reported
20 Report Received:	11/25/1991
45 Report Received:	12/27/1991
NFA/NFR Letter:	02/13/1992
NFR Date Recorded:	Not reported

BO245 North 1/4-1/2 0.365 mi. 1928 ft.	K.B. HOLDINGS CORP. 163 EAST WALTON CHICAGO, IL 60611 Site 1 of 3 in cluster BO	LUST S104523973 N/A
---	--	---

LUST:

Incident Num:	930944
IL EPA Id:	0316085186
Product:	Fuel Oil
IEMA Date:	04/16/1993
Project Manager:	Patton
Project Manager Phone:	Not reported
Email:	Not reported
PRP Name:	K.B. Holdings Corp.
PRP Contact:	Stephen Wilhoit
PRP Address:	515 North Flagler Dr, Pavillion, 4th Floor
PRP City,St,Zip:	West Palm Beach, FL 33401
PRP Phone:	Not reported
Site Classification:	Not reported
Section 57.5(g) Letter:	731
Date Section 57.5(g) Letter:	Not reported
Non LUST Determination Letter:	Not reported
20 Report Received:	05/06/1993
45 Report Received:	02/25/1994
NFA/NFR Letter:	03/24/1995
NFR Date Recorded:	Not reported

MAP FINDINGS

Map ID			EDR ID Number
Direction			
Distance			
Distance (ft.)	Site	Database(s)	EPA ID Number

BO246	K.B. HOLDINGS CORP.	RGA LUST	S115510178
North	163 EAST WALTON		N/A
1/4-1/2	CHICAGO, IL		
0.365 mi.			
1928 ft.	Site 2 of 3 in cluster BO		

RGA LUST:

2012	K.B. HOLDINGS CORP.	163 EAST WALTON
2011	K.B. HOLDINGS CORP.	163 EAST WALTON
2010	K.B. HOLDINGS CORP.	163 EAST WALTON
2009	K.B. HOLDINGS CORP.	163 EAST WALTON
2008	K.B. HOLDINGS CORP.	163 EAST WALTON
2007	K.B. HOLDINGS CORP.	163 EAST WALTON
2006	K.B. HOLDINGS CORP.	163 EAST WALTON
2005	K.B. HOLDINGS CORP.	163 EAST WALTON
2004	K.B. HOLDINGS CORP.	163 EAST WALTON
2003	K.B. HOLDINGS CORP.	163 EAST WALTON
2002	K.B. HOLDINGS CORP.	163 EAST WALTON
2001	K.B. HOLDINGS CORP.	163 EAST WALTON
2000	K.B. HOLDINGS CORP.	163 EAST WALTON

247	DRAKE HOTEL	RGA LUST	S115504266
North	140 EAST WALTON PL.		N/A
1/4-1/2	CHICAGO, IL		
0.367 mi.			
1939 ft.			

RGA LUST:

2012	DRAKE HOTEL	140 EAST WALTON PL.
2011	DRAKE HOTEL	140 EAST WALTON PL.
2010	DRAKE HOTEL	140 EAST WALTON PL.
2009	DRAKE HOTEL	140 EAST WALTON PL.
2008	DRAKE HOTEL	140 EAST WALTON PL.
2007	DRAKE HOTEL	140 EAST WALTON PL.
2006	DRAKE HOTEL	140 EAST WALTON PL.
2005	DRAKE HOTEL	140 EAST WALTON PL.
2004	DRAKE HOTEL	140 EAST WALTON PL.
2003	DRAKE HOTEL	140 EAST WALTON PL.
2002	DRAKE HOTEL	140 EAST WALTON PL.
2001	DRAKE HOTEL	140 EAST WALTON PL.
2000	DRAKE HOTEL	140 EAST WALTON PL.

BP248	IJM MANAGEMENT	SRP	S101215365
ESE	420 EAST OHIO STREET		N/A
1/4-1/2	CHICAGO, IL 60611		
0.376 mi.			
1986 ft.	Site 1 of 3 in cluster BP		

SRP:

IL EPA Id:	0316085040
US EPA Id:	ILR000008086
Longitude:	-87.617416
Latitude:	41.892849
Contact Name:	Terri Ford
Contact Address:	919 North Michigan Avenue
Contact City,St,Zip:	Chicago, IL 60611
Contact Phone:	(312) 440-4200
Date Enrolled:	Not reported
Point Of Contact:	Todd L. Kenning
Consultant Company:	Maecorp International

MAP FINDINGS

Map ID
 Direction
 Distance
 Distance (ft.)Site

EDR ID Number
 EPA ID Number

Database(s)

IJM MANAGEMENT (Continued)

S101215365

Consultant Address: 17450 South Halsted Street
 Consultant City,St,Zip: Homewood, IL 60430
 Consultant Phone: (312) 957-7324
 Proj Mgr Assigned: Not assigned
 Sec. 4 Letter Date: 08/09/1989
 Active: No
 No Further Remediation Letter Dt: Not reported
 Remediation Applicant Co: I. J. Markin Group
 Effective: False
 Remediation Applicant Name: Not reported
 Remediation Applicant Company: Not reported
 Remediation Applicant Address: Not reported
 Remediation Applicant City,St,Zip: Not reported
 Illinois EPA: Not reported
 Site Name: Not reported
 NFR Letter: Not reported
 NFR Letter Date Recorded: Not reported
 Comprehensive/Focused: Not reported
 Worker Caution: Not reported
 Acres: Not reported
 Land Use: Not reported
 Ground Water Use Restriction: Not reported
 Highway Authority Agreement: Not reported
 Ordinance: Not reported
 Industrial - Commercial: Not reported
 Slab on Grade: Not reported
 BCT: Not reported
 Building Slab: Not reported
 Asphalt Used: Not reported
 Concrete Used: Not reported
 Clean Soil 3ft: Not reported
 Clean Soil 10ft: Not reported
 Alternate Barrier: Not reported

[Click here for IL SRP:](#)

BQ249
SE
1/4-1/2
0.378 mi.
1994 ft.

CHICAGO DOCK & CANAL TRUST
316 EAST ILLINOIS ST.
CHICAGO, IL 60610
Site 1 of 3 in cluster BQ

LUST S104521627
N/A

LUST:

Incident Num: 970283
 IL EPA Id: 0316085272
 Product: Other Petroleum
 IEMA Date: 02/18/1997
 Project Manager: Davison
 Project Manager Phone: Not reported
 Email: Not reported
 PRP Name: Chicago Dock & Canal Trust
 PRP Contact: Charles Gardner
 PRP Address: 455 East Illinois, Suite 565
 PRP City,St,Zip: Chicago, IL 60611
 PRP Phone: Not reported
 Site Classification: Not reported
 Section 57.5(g) Letter: 732

MAP FINDINGS

Map ID
 Direction
 Distance
 Distance (ft.)Site

EDR ID Number
 EPA ID Number

Database(s)

CHICAGO DOCK & CANAL TRUST (Continued)

S104521627

Date Section 57.5(g) Letter: Not reported
 Non LUST Determination Letter: 1997-05-01
 20 Report Received: Not reported
 45 Report Received: Not reported
NFA/NFR Letter: Not reported
 NFR Date Recorded: Not reported

**BQ250
 SE
 1/4-1/2
 0.378 mi.
 1994 ft.**

**LINDSAY LIGHT II
 316 EAST ILLINOIS
 CHICAGO, IL 60611
 Site 2 of 3 in cluster BQ**

**SEMS 1000842837
 PRP IL0000002212
 ICIS
 FINDS
 ECHO**

SEMS:

Site ID: 507289
 EPA ID: IL0000002212
 Federal Facility: N
 NPL: Not on the NPL
 Non NPL Status: Removal Only Site (No Site Assessment Work Needed)

Following information was gathered from the prior CERCLIS update completed in 10/2013:

Site ID: 0507289
 EPA ID: IL0000002212
 Facility County: COOK
 Short Name: LINDSAY LIGHT II
 Congressional District: 07
 IFMS ID: 05YT
 SMSA Number: 1600
 USGC Hydro Unit: 07120003
 Federal Facility: Not a Federal Facility
 DMNSN Number: 0.00000
 Site Orphan Flag: N
 RCRA ID: Not reported
 USGS Quadrangle: Not reported
 Site Init By Prog: Not reported
 NFRAP Flag: Not reported
 Parent ID: Not reported
 RST Code: Not reported
 EPA Region: 05
 Classification: Radioactive Site
 Site Settings Code: Not reported
 NPL Status: Not on the NPL
 DMNSN Unit Code: Not reported
 RBRAC Code: Not reported
 RResp Fed Agency Code: Not reported
 Non NPL Status: Removal Only Site (No Site Assessment Work Needed)
 Non NPL Status Date: 12/20/02
 Site Fips Code: 17031
 CC Concurrence Date: / /
 CC Concurrence FY: Not reported
 Alias EPA ID: Not reported
 Site FUDS Flag: Not reported

CERCLIS Site Contact Name(s):

Contact ID: 5270386.00000
 Contact Name: VERNETA J. SIMON
 Contact Tel: (312) 886-3601

MAP FINDINGS

Map ID
 Direction
 Distance
 Distance (ft.)Site

EDR ID Number
 Database(s) EPA ID Number

LINDSAY LIGHT II (Continued)

1000842837

Contact Title: On-Scene Coordinator (OSC)
 Contact Email: Not reported

Contact ID: 5271055.00000
 Contact Name: SUSAN PASTOR
 Contact Tel: (312) 353-1325
 Contact Title: Community Involvement Coordinator
 Contact Email: Not reported

Alias Comments: Not reported

Site Description: FORMER LOCATION OF LINDSAY LIGHT--A GAS MANTLE MANUFACTURER WHO USED THORIUM NITRATE DURING MANUFACTURING. THORIUM IS RADIOACTIVE. ELEVATED GAMMA LEVELS WERE FOUND ON THE PROPERTY, WHICH VERFIES THE PRESENCE OF RADIONUCLIDES.

CERCLIS Assessment History:

Action Code: 002
 Action: ISSUE REQUEST LETTERS (104E)
 Date Started: / /
 Date Completed: 12/03/93
 Priority Level: Not reported
 Operable Unit: SITEWIDE
 Primary Responsibility: Federal Enforcement
 Planning Status: Not reported
 Urgency Indicator: Not reported
 Action Anomaly: Not reported

For detailed financial records, contact EDR for a Site Report.:

Action Code: 001
 Action: ISSUE REQUEST LETTERS (104E)
 Date Started: / /
 Date Completed: 12/03/93
 Priority Level: Not reported
 Operable Unit: SITEWIDE
 Primary Responsibility: Federal Enforcement
 Planning Status: Not reported
 Urgency Indicator: Not reported
 Action Anomaly: Not reported

For detailed financial records, contact EDR for a Site Report.:

Action Code: 001
 Action: ADMINISTRATIVE ORDER ON CONSENT
 Date Started: / /
 Date Completed: 01/27/94
 Priority Level: Not reported
 Operable Unit: SITEWIDE
 Primary Responsibility: Federal Enforcement
 Planning Status: Primary
 Urgency Indicator: Not reported
 Action Anomaly: Not reported

For detailed financial records, contact EDR for a Site Report.:

Action Code: 001

MAP FINDINGS

Map ID
 Direction
 Distance
 Distance (ft.)Site

EDR ID Number

Database(s) EPA ID Number

LINDSAY LIGHT II (Continued)

1000842837

Action: POTENTIALLY RESPONSIBLE PARTY REMOVAL
 Date Started: 05/14/94
 Date Completed: 03/13/96
 Priority Level: Cleaned up
 Operable Unit: SITEWIDE
 Primary Responsibility: Responsible Party
 Planning Status: Primary
 Urgency Indicator: Time Critical
 Action Anomaly: Not reported

For detailed financial records, contact EDR for a Site Report.:

Action Code: 001
 Action: Notice Letters Issued
 Date Started: / /
 Date Completed: 04/18/96
 Priority Level: Not reported
 Operable Unit: SITEWIDE
 Primary Responsibility: Federal Enforcement
 Planning Status: Not reported
 Urgency Indicator: Not reported
 Action Anomaly: Not reported

For detailed financial records, contact EDR for a Site Report.:

Action Code: 001
 Action: UNILATERAL ADMIN ORDER
 Date Started: / /
 Date Completed: 06/06/96
 Priority Level: Not reported
 Operable Unit: SITEWIDE
 Primary Responsibility: Federal Enforcement
 Planning Status: Primary
 Urgency Indicator: Not reported
 Action Anomaly: Not reported

For detailed financial records, contact EDR for a Site Report.:

Action Code: 002
 Action: Notice Letters Issued
 Date Started: / /
 Date Completed: 03/17/00
 Priority Level: Not reported
 Operable Unit: SITEWIDE
 Primary Responsibility: Federal Enforcement
 Planning Status: Not reported
 Urgency Indicator: Not reported
 Action Anomaly: Not reported

For detailed financial records, contact EDR for a Site Report.:

Action Code: 002
 Action: POTENTIALLY RESPONSIBLE PARTY REMOVAL
 Date Started: 10/21/96
 Date Completed: 05/19/00
 Priority Level: Cleaned up

MAP FINDINGS

Map ID
 Direction
 Distance
 Distance (ft.)Site

EDR ID Number

Database(s) EPA ID Number

LINDSAY LIGHT II (Continued)

1000842837

Operable Unit: SITEWIDE
 Primary Responsibility: Responsible Party
 Planning Status: Primary
 Urgency Indicator: Time Critical
 Action Anomaly: Not reported

For detailed financial records, contact EDR for a Site Report.:

Action Code: 002
 Action: NON-NATIONAL PRIORITIES LIST POTENTIALLY RESPONSIBLE PARTY SEARCH
 Date Started: 03/21/01
 Date Completed: 03/21/01
 Priority Level: Not reported
 Operable Unit: NORTH MCCLURG COURT
 Primary Responsibility: Federal Enforcement
 Planning Status: Not reported
 Urgency Indicator: Not reported
 Action Anomaly: Not reported

For detailed financial records, contact EDR for a Site Report.:

Action Code: 003
 Action: ISSUE REQUEST LETTERS (104E)
 Date Started: / /
 Date Completed: 04/30/01
 Priority Level: Not reported
 Operable Unit: SITEWIDE
 Primary Responsibility: Federal Enforcement
 Planning Status: Not reported
 Urgency Indicator: Not reported
 Action Anomaly: Not reported

For detailed financial records, contact EDR for a Site Report.:

Action Code: 004
 Action: ISSUE REQUEST LETTERS (104E)
 Date Started: / /
 Date Completed: 07/03/01
 Priority Level: Not reported
 Operable Unit: SITEWIDE
 Primary Responsibility: Federal Enforcement
 Planning Status: Not reported
 Urgency Indicator: Not reported
 Action Anomaly: Not reported

For detailed financial records, contact EDR for a Site Report.:

Action Code: 004
 Action: POTENTIALLY RESPONSIBLE PARTY REMOVAL
 Date Started: 06/06/02
 Date Completed: 03/21/03
 Priority Level: Cleaned up
 Operable Unit: NORTH MCCLURG COURT
 Primary Responsibility: Responsible Party
 Planning Status: Primary

MAP FINDINGS

Map ID
 Direction
 Distance
 Distance (ft.)Site

EDR ID Number
 EPA ID Number

Database(s)

LINDSAY LIGHT II (Continued)

1000842837

Urgency Indicator: Time Critical
 Action Anomaly: Not reported

For detailed financial records, contact EDR for a Site Report.:

Action Code: 001
 Action: NON-NATIONAL PRIORITIES LIST POTENTIALLY RESPONSIBLE PARTY SEARCH
 Date Started: 03/01/00
 Date Completed: 06/17/03
 Priority Level: Not reported
 Operable Unit: SITEWIDE
 Primary Responsibility: EPA In-House
 Planning Status: Not reported
 Urgency Indicator: Not reported
 Action Anomaly: Not reported

For detailed financial records, contact EDR for a Site Report.:

Action Code: 003
 Action: Notice Letters Issued
 Date Started: / /
 Date Completed: 06/17/03
 Priority Level: Not reported
 Operable Unit: SITEWIDE
 Primary Responsibility: Federal Enforcement
 Planning Status: Not reported
 Urgency Indicator: Not reported
 Action Anomaly: Not reported

For detailed financial records, contact EDR for a Site Report.:

Action Code: 006
 Action: ISSUE REQUEST LETTERS (104E)
 Date Started: / /
 Date Completed: 09/15/03
 Priority Level: Not reported
 Operable Unit: SITEWIDE
 Primary Responsibility: Federal Enforcement
 Planning Status: Not reported
 Urgency Indicator: Not reported
 Action Anomaly: Not reported

For detailed financial records, contact EDR for a Site Report.:

Action Code: 005
 Action: ISSUE REQUEST LETTERS (104E)
 Date Started: / /
 Date Completed: 09/16/03
 Priority Level: Not reported
 Operable Unit: DUSABLE PARK
 Primary Responsibility: Federal Enforcement
 Planning Status: Not reported
 Urgency Indicator: Not reported
 Action Anomaly: Not reported

MAP FINDINGS

Map ID
 Direction
 Distance
 Distance (ft.)Site

EDR ID Number

Database(s) EPA ID Number

LINDSAY LIGHT II (Continued)

1000842837

For detailed financial records, contact EDR for a Site Report.:

Action Code: 001
 Action: Lodged By DOJ
 Date Started: / /
 Date Completed: 04/13/04
 Priority Level: Not reported
 Operable Unit: SITEWIDE
 Primary Responsibility: Federal Enforcement
 Planning Status: Not reported
 Urgency Indicator: Not reported
 Action Anomaly: Not reported

For detailed financial records, contact EDR for a Site Report.:

Action Code: 006
 Action: POTENTIALLY RESPONSIBLE PARTY REMOVAL
 Date Started: 05/17/04
 Date Completed: 05/25/04
 Priority Level: Cleaned up
 Operable Unit: NOTH COLUMBUS DRIVE
 Primary Responsibility: Responsible Party
 Planning Status: Primary
 Urgency Indicator: Time Critical
 Action Anomaly: Not reported

For detailed financial records, contact EDR for a Site Report.:

Action Code: 001
 Action: CONSENT DECREE
 Date Started: 04/02/04
 Date Completed: 06/09/04
 Priority Level: Not reported
 Operable Unit: SITEWIDE
 Primary Responsibility: Federal Enforcement
 Planning Status: Not reported
 Urgency Indicator: Not reported
 Action Anomaly: Not reported

For detailed financial records, contact EDR for a Site Report.:

Action Code: 003
 Action: POTENTIALLY RESPONSIBLE PARTY REMOVAL
 Date Started: 04/04/00
 Date Completed: 10/08/04
 Priority Level: Cleaned up
 Operable Unit: NOTH COLUMBUS DRIVE
 Primary Responsibility: Responsible Party
 Planning Status: Primary
 Urgency Indicator: Time Critical
 Action Anomaly: Not reported

For detailed financial records, contact EDR for a Site Report.:

Action Code: 007

MAP FINDINGS

Map ID
 Direction
 Distance
 Distance (ft.)Site

EDR ID Number
 EPA ID Number

Database(s)

LINDSAY LIGHT II (Continued)

1000842837

Action: POTENTIALLY RESPONSIBLE PARTY REMOVAL
 Date Started: 02/11/05
 Date Completed: 07/29/05
 Priority Level: Cleaned up
 Operable Unit: 180 EAST ILLINOIS BUILDING
 Primary Responsibility: Responsible Party
 Planning Status: Approved
 Urgency Indicator: Time Critical
 Action Anomaly: Not reported

For detailed financial records, contact EDR for a Site Report.:

Action Code: 008
 Action: POTENTIALLY RESPONSIBLE PARTY REMOVAL
 Date Started: 02/11/05
 Date Completed: 07/29/05
 Priority Level: Cleaned up
 Operable Unit: 180 EAST ILLINOIS BUILDING
 Primary Responsibility: Responsible Party
 Planning Status: Primary
 Urgency Indicator: Time Critical
 Action Anomaly: Not reported

For detailed financial records, contact EDR for a Site Report.:

Action Code: 004
 Action: Notice Letters Issued
 Date Started: / /
 Date Completed: 08/04/05
 Priority Level: Not reported
 Operable Unit: 246 E. OHIO
 Primary Responsibility: Federal Enforcement
 Planning Status: Not reported
 Urgency Indicator: Not reported
 Action Anomaly: Not reported

For detailed financial records, contact EDR for a Site Report.:

Action Code: 005
 Action: Notice Letters Issued
 Date Started: / /
 Date Completed: 11/01/05
 Priority Level: Not reported
 Operable Unit: KRAFT BUILDING
 Primary Responsibility: Federal Enforcement
 Planning Status: Not reported
 Urgency Indicator: Not reported
 Action Anomaly: Not reported

For detailed financial records, contact EDR for a Site Report.:

Action Code: 004
 Action: NON-NATIONAL PRIORITIES LIST POTENTIALLY RESPONSIBLE PARTY SEARCH
 Date Started: / /
 Date Completed: 11/01/05

MAP FINDINGS

Map ID
 Direction
 Distance
 Distance (ft.)Site

EDR ID Number

Database(s) EPA ID Number

LINDSAY LIGHT II (Continued)

1000842837

Priority Level: Not reported
 Operable Unit: KRAFT BUILDING
 Primary Responsibility: EPA In-House
 Planning Status: Not reported
 Urgency Indicator: Not reported
 Action Anomaly: Not reported

For detailed financial records, contact EDR for a Site Report.:

Action Code: 002
 Action: ADMINISTRATIVE ORDER ON CONSENT
 Date Started: / /
 Date Completed: 12/05/05
 Priority Level: Not reported
 Operable Unit: KRAFT BUILDING
 Primary Responsibility: Federal Enforcement
 Planning Status: Not reported
 Urgency Indicator: Not reported
 Action Anomaly: Not reported

For detailed financial records, contact EDR for a Site Report.:

Action Code: 007
 Action: Notice Letters Issued
 Date Started: / /
 Date Completed: 06/21/06
 Priority Level: Not reported
 Operable Unit: 246 E. OHIO
 Primary Responsibility: Federal Enforcement
 Planning Status: Not reported
 Urgency Indicator: Not reported
 Action Anomaly: Not reported

For detailed financial records, contact EDR for a Site Report.:

Action Code: 005
 Action: NON-NATIONAL PRIORITIES LIST POTENTIALLY RESPONSIBLE PARTY SEARCH
 Date Started: / /
 Date Completed: 07/27/06
 Priority Level: Not reported
 Operable Unit: 600 N. FAIRBANS COURT
 Primary Responsibility: EPA In-House
 Planning Status: Not reported
 Urgency Indicator: Not reported
 Action Anomaly: Not reported

For detailed financial records, contact EDR for a Site Report.:

Action Code: 006
 Action: Notice Letters Issued
 Date Started: / /
 Date Completed: 07/27/06
 Priority Level: Not reported
 Operable Unit: 600 N. FAIRBANS COURT
 Primary Responsibility: Federal Enforcement

MAP FINDINGS

Map ID
 Direction
 Distance
 Distance (ft.)Site

EDR ID Number
 EPA ID Number

Database(s)

LINDSAY LIGHT II (Continued)

1000842837

Planning Status: Not reported
 Urgency Indicator: Not reported
 Action Anomaly: Not reported

For detailed financial records, contact EDR for a Site Report.:

Action Code: 003
 Action: NON-NATIONAL PRIORITIES LIST POTENTIALLY RESPONSIBLE PARTY SEARCH
 Date Started: / /
 Date Completed: 08/21/06
 Priority Level: Not reported
 Operable Unit: 246 E. OHIO
 Primary Responsibility: Federal Enforcement
 Planning Status: Not reported
 Urgency Indicator: Not reported
 Action Anomaly: Not reported

For detailed financial records, contact EDR for a Site Report.:

Action Code: 008
 Action: Notice Letters Issued
 Date Started: / /
 Date Completed: 08/21/06
 Priority Level: Not reported
 Operable Unit: 246 E. OHIO
 Primary Responsibility: Federal Enforcement
 Planning Status: Not reported
 Urgency Indicator: Not reported
 Action Anomaly: Not reported

For detailed financial records, contact EDR for a Site Report.:

Action Code: 009
 Action: POTENTIALLY RESPONSIBLE PARTY REMOVAL
 Date Started: 01/04/06
 Date Completed: 10/17/07
 Priority Level: Cleaned up
 Operable Unit: KRAFT BUILDING
 Primary Responsibility: Responsible Party
 Planning Status: Primary
 Urgency Indicator: Time Critical
 Action Anomaly: Not reported

For detailed financial records, contact EDR for a Site Report.:

Action Code: 003
 Action: ADMINISTRATIVE ORDER ON CONSENT
 Date Started: / /
 Date Completed: 04/25/08
 Priority Level: Not reported
 Operable Unit: HBE
 Primary Responsibility: Federal Enforcement
 Planning Status: Not reported
 Urgency Indicator: Not reported
 Action Anomaly: Not reported

MAP FINDINGS

Map ID
 Direction
 Distance
 Distance (ft.)Site

EDR ID Number

Database(s) EPA ID Number

LINDSAY LIGHT II (Continued)

1000842837

For detailed financial records, contact EDR for a Site Report.:

Action Code: 006
 Action: NON-NATIONAL PRIORITIES LIST POTENTIALLY RESPONSIBLE PARTY SEARCH
 Date Started: / /
 Date Completed: 07/09/08
 Priority Level: Not reported
 Operable Unit: DUSABLE PARK
 Primary Responsibility: EPA In-House
 Planning Status: Not reported
 Urgency Indicator: Not reported
 Action Anomaly: Not reported

For detailed financial records, contact EDR for a Site Report.:

Action Code: 009
 Action: Notice Letters Issued
 Date Started: / /
 Date Completed: 07/09/08
 Priority Level: Not reported
 Operable Unit: DUSABLE PARK
 Primary Responsibility: Federal Enforcement
 Planning Status: Not reported
 Urgency Indicator: Not reported
 Action Anomaly: Not reported

For detailed financial records, contact EDR for a Site Report.:

Action Code: 004
 Action: ADMINISTRATIVE ORDER ON CONSENT
 Date Started: / /
 Date Completed: 10/17/08
 Priority Level: Not reported
 Operable Unit: 246 E. OHIO
 Primary Responsibility: Federal Enforcement
 Planning Status: Not reported
 Urgency Indicator: Not reported
 Action Anomaly: Not reported

For detailed financial records, contact EDR for a Site Report.:

Action Code: 010
 Action: POTENTIALLY RESPONSIBLE PARTY REMOVAL
 Date Started: 10/20/08
 Date Completed: 06/22/09
 Priority Level: Cleaned up
 Operable Unit: 246 E. OHIO
 Primary Responsibility: Responsible Party
 Planning Status: Approved
 Urgency Indicator: Time Critical
 Action Anomaly: Not reported

For detailed financial records, contact EDR for a Site Report.:

MAP FINDINGS

Map ID
 Direction
 Distance
 Distance (ft.)Site

EDR ID Number

Database(s) EPA ID Number

LINDSAY LIGHT II (Continued)

1000842837

Action Code: 002
 Action: Lodged By DOJ
 Date Started: / /
 Date Completed: 11/23/10
 Priority Level: Not reported
 Operable Unit: SITEWIDE
 Primary Responsibility: Federal Enforcement
 Planning Status: Not reported
 Urgency Indicator: Not reported
 Action Anomaly: Not reported

For detailed financial records, contact EDR for a Site Report.:

Action Code: 005
 Action: ADMINISTRATIVE ORDER ON CONSENT
 Date Started: / /
 Date Completed: 12/09/10
 Priority Level: Not reported
 Operable Unit: 211 EAST GRAND
 Primary Responsibility: Federal Enforcement
 Planning Status: Not reported
 Urgency Indicator: Not reported
 Action Anomaly: Not reported

For detailed financial records, contact EDR for a Site Report.:

Action Code: 001
 Action: CLAIM IN BANKRUPTCY PROCEEDING
 Date Started: 06/12/09
 Date Completed: 02/14/11
 Priority Level: Not reported
 Operable Unit: SITEWIDE
 Primary Responsibility: Federal Enforcement
 Planning Status: Not reported
 Urgency Indicator: Not reported
 Action Anomaly: Not reported

For detailed financial records, contact EDR for a Site Report.:

Action Code: 006
 Action: ADMINISTRATIVE ORDER ON CONSENT
 Date Started: / /
 Date Completed: 09/02/11
 Priority Level: Not reported
 Operable Unit: 515 NORTH PESHTIGO
 Primary Responsibility: Federal Enforcement
 Planning Status: Not reported
 Urgency Indicator: Not reported
 Action Anomaly: Not reported

For detailed financial records, contact EDR for a Site Report.:

Action Code: 012
 Action: POTENTIALLY RESPONSIBLE PARTY REMOVAL
 Date Started: 12/17/10

MAP FINDINGS

Map ID
 Direction
 Distance
 Distance (ft.)Site

EDR ID Number
 EPA ID Number

Database(s)

LINDSAY LIGHT II (Continued)

1000842837

Date Completed: 09/15/11
 Priority Level: Cleaned up
 Operable Unit: 211 EAST GRAND
 Primary Responsibility: Responsible Party
 Planning Status: Primary
 Urgency Indicator: Time Critical
 Action Anomaly: Not reported

For detailed financial records, contact EDR for a Site Report.:

Action Code: 007
 Action: ADMINISTRATIVE ORDER ON CONSENT
 Date Started: / /
 Date Completed: 04/13/12
 Priority Level: Not reported
 Operable Unit: 455 NORTH PARK AVENUE
 Primary Responsibility: Federal Enforcement
 Planning Status: Not reported
 Urgency Indicator: Not reported
 Action Anomaly: Not reported

For detailed financial records, contact EDR for a Site Report.:

Action Code: 008
 Action: ADMINISTRATIVE ORDER ON CONSENT
 Date Started: / /
 Date Completed: 10/29/12
 Priority Level: Not reported
 Operable Unit: 164 EAST GRAND
 Primary Responsibility: Federal Enforcement
 Planning Status: Not reported
 Urgency Indicator: Not reported
 Action Anomaly: Not reported

For detailed financial records, contact EDR for a Site Report.:

Action Code: 014
 Action: POTENTIALLY RESPONSIBLE PARTY REMOVAL
 Date Started: 07/31/12
 Date Completed: 09/16/13
 Priority Level: Stabilized
 Operable Unit: 455 NORTH PARK AVENUE
 Primary Responsibility: Responsible Party
 Planning Status: Primary
 Urgency Indicator: Time Critical
 Action Anomaly: Not reported

For detailed financial records, contact EDR for a Site Report.:

Action Code: 013
 Action: POTENTIALLY RESPONSIBLE PARTY REMOVAL
 Date Started: 09/12/11
 Date Completed: 09/30/13
 Priority Level: Stabilized
 Operable Unit: 515 NORTH PESHTIGO
 Primary Responsibility: Responsible Party

MAP FINDINGS

Map ID
Direction
Distance
Distance (ft.)Site

EDR ID Number
EPA ID Number

Database(s)

LINDSAY LIGHT II (Continued)

1000842837

Planning Status: Primary
Urgency Indicator: Time Critical
Action Anomaly: Not reported

For detailed financial records, contact EDR for a Site Report.:

Action Code: 011
Action: POTENTIALLY RESPONSIBLE PARTY REMOVAL
Date Started: 04/29/08
Date Completed: / /
Priority Level: Cleaned up
Operable Unit: HBE
Primary Responsibility: Responsible Party
Planning Status: Primary
Urgency Indicator: Time Critical
Action Anomaly: Not reported

For detailed financial records, contact EDR for a Site Report.:

Action Code: 001
Action: POTENTIALLY RESPONSIBLE PARTY EMERGENCY REMOVAL
Date Started: 06/04/12
Date Completed: / /
Priority Level: Stabilized
Operable Unit: DUSABLE PARK
Primary Responsibility: Responsible Party
Planning Status: Primary
Urgency Indicator: Emergency
Action Anomaly: Not reported

For detailed financial records, contact EDR for a Site Report.:

Action Code: 015
Action: POTENTIALLY RESPONSIBLE PARTY REMOVAL
Date Started: 11/06/12
Date Completed: / /
Priority Level: Stabilized
Operable Unit: 164 EAST GRAND
Primary Responsibility: Responsible Party
Planning Status: Primary
Urgency Indicator: Time Critical
Action Anomaly: Not reported

For detailed financial records, contact EDR for a Site Report.:

The US CERCLIS Financial: database contains 68 additional records for this site.
Please contact your EDR Account Executive for more information

PRP name: 465 NORTH PARK DRIVE, LLC
CENTER 5 AT RIVER EAST, LLC
CHICAGO 5 DOCK & CANAL COMPANY
CHICAGO DOCK & CANAL TRUST
CITYFRONT 5 CENTER, LLC
FAIRBANKS DEVELOPMENT ASSOCIATES, LLC
FAIRBANKS DEVELOPMENT ASSOCIATES, LLC

MAP FINDINGS

Map ID
 Direction
 Distance
 Distance (ft.)Site

EDR ID Number
 EPA ID Number

Database(s)

LINDSAY LIGHT II (Continued)

1000842837

HBE CORPORATION
 KERR-MCGEE 5 CHEMICAL LLC
 KERR-MCGEE CHEMICAL LLC
 KERR-MCGEE CHEMICAL LLC
 KERR-MCGEE CHEMICAL LLC
 KERR-MCGEE CHEMICAL LLC
 LAKEVIEW 5 AT RIVER EAST, LLC
 MCL 5 COMPANIES OF CHICAGO, INC.
 MCL CDC P21, LLC
 MCL CDC P21, LLC
 NEW WATER PARK LLC
 OLD 5 REP LLC
 PARKVIEW 5 AT RIVER EAST LLC
 RELATED BIT LLC
 RIVER 5 EAST, INC.
 RIVER 5-2 EAST, LLC
 RIVERVIEW 5-2 AT RIVER EAST LLC
 RONALD MCDONALD HOUSE CHARITIES
 SHELBOUNCE DEVELOPMENT
 STANDARD BARNK AND TRUST CO. (TRUSTEE)
 TROMOX, INC
 TRONOX

ICIS:

Enforcement Action ID:	05-2014-1012
FRS ID:	110009280045
Program ID:	FRS 110009280045
Action Name:	LINDSAY LIGHT II (OU 14) - ADMIN STLMNT AGRMNT (CERCLA)
Full Address:	316 EAST ILLINOIS 316 EAST ILLINOIS CHICAGO IL 60611
State:	Illinois
Facility Name:	LINDSAY LIGHT II
Facility Address:	316 EAST ILLINOIS CHICAGO, IL 60611
Enforcement Action Type:	CERCLA 106 AO For Resp Action/Imm Haz
Facility County:	COOK
EPA Region #:	5
Enforcement Action ID:	05-2014-1012
FRS ID:	110009280045
Program ID:	CERCLIS IL0000002212
Action Name:	LINDSAY LIGHT II (OU 14) - ADMIN STLMNT AGRMNT (CERCLA)
Full Address:	316 EAST ILLINOIS 316 EAST ILLINOIS CHICAGO IL 60611
State:	Illinois
Facility Name:	LINDSAY LIGHT II
Facility Address:	316 EAST ILLINOIS CHICAGO, IL 60611
Enforcement Action Type:	CERCLA 106 AO For Resp Action/Imm Haz
Facility County:	COOK
EPA Region #:	5
Enforcement Action ID:	05-2013-1001
FRS ID:	110009280045
Program ID:	CERCLIS IL0000002212
Action Name:	LINDSAY LIGHT II (OU 20) - ADMIN ORDER ON CONSENT (CERCLA)
Full Address:	316 EAST ILLINOIS 316 EAST ILLINOIS CHICAGO IL 60611
State:	Illinois
Facility Name:	LINDSAY LIGHT II

MAP FINDINGS

Map ID
 Direction
 Distance
 Distance (ft.)Site

EDR ID Number
 EPA ID Number

Database(s)

LINDSAY LIGHT II (Continued)

1000842837

Facility Address: 316 EAST ILLINOIS
 CHICAGO, IL 60611

Enforcement Action Type: CERCLA 106 AO For Resp Action/Imm Haz
 Facility County: COOK
 EPA Region #: 5

Enforcement Action ID: 05-2013-1001
 FRS ID: 110009280045
 Program ID: FRS 110009280045
 Action Name: LINDSAY LIGHT II (OU 20) - ADMIN ORDER ON CONSENT (CERCLA)
 Full Address: 316 EAST ILLINOIS 316 EAST ILLINOIS CHICAGO IL 60611
 State: Illinois
 Facility Name: LINDSAY LIGHT II
 Facility Address: 316 EAST ILLINOIS
 CHICAGO, IL 60611

Enforcement Action Type: CERCLA 106 AO For Resp Action/Imm Haz
 Facility County: COOK
 EPA Region #: 5

Enforcement Action ID: 05-2012-1019
 FRS ID: 110009280045
 Program ID: CERCLIS IL0000002212
 Action Name: LINDSAY LIGHT II ADMIN ORDER ON CONSENT (CERCLA)
 Full Address: 316 EAST ILLINOIS 316 EAST ILLINOIS CHICAGO IL 60611
 State: Illinois
 Facility Name: LINDSAY LIGHT II
 Facility Address: 316 EAST ILLINOIS
 CHICAGO, IL 60611

Enforcement Action Type: CERCLA 106 AO For Resp Action/Imm Haz
 Facility County: COOK
 EPA Region #: 5

Enforcement Action ID: 05-2012-1019
 FRS ID: 110009280045
 Program ID: FRS 110009280045
 Action Name: LINDSAY LIGHT II ADMIN ORDER ON CONSENT (CERCLA)
 Full Address: 316 EAST ILLINOIS 316 EAST ILLINOIS CHICAGO IL 60611
 State: Illinois
 Facility Name: LINDSAY LIGHT II
 Facility Address: 316 EAST ILLINOIS
 CHICAGO, IL 60611

Enforcement Action Type: CERCLA 106 AO For Resp Action/Imm Haz
 Facility County: COOK
 EPA Region #: 5

Enforcement Action ID: 05-2011-1029
 FRS ID: 110009280045
 Program ID: CERCLIS IL0000002212
 Action Name: LINDSAY LIGHT II (OU 18) ADMIN ORDER ON CONSENT (CERCLA)
 Full Address: 316 EAST ILLINOIS 316 EAST ILLINOIS CHICAGO IL 60611
 State: Illinois
 Facility Name: LINDSAY LIGHT II
 Facility Address: 316 EAST ILLINOIS
 CHICAGO, IL 60611

Enforcement Action Type: CERCLA 104E5A AO For Access And/Or Info
 Facility County: COOK
 EPA Region #: 5

MAP FINDINGS

Map ID
 Direction
 Distance
 Distance (ft.)Site

EDR ID Number
 EPA ID Number

Database(s)

LINDSAY LIGHT II (Continued)

1000842837

Enforcement Action ID: 05-2011-1029
 FRS ID: 110009280045
 Program ID: FRS 110009280045
 Action Name: LINDSAY LIGHT II (OU 18) ADMIN ORDER ON CONSENT (CERCLA)
 Full Address: 316 EAST ILLINOIS 316 EAST ILLINOIS CHICAGO IL 60611
 State: Illinois
 Facility Name: LINDSAY LIGHT II
 Facility Address: 316 EAST ILLINOIS
 CHICAGO, IL 60611
 Enforcement Action Type: CERCLA 122A/104A Agrmt For RI/FS
 Facility County: COOK
 EPA Region #: 5

Enforcement Action ID: 05-2011-1029
 FRS ID: 110009280045
 Program ID: CERCLIS IL0000002212
 Action Name: LINDSAY LIGHT II (OU 18) ADMIN ORDER ON CONSENT (CERCLA)
 Full Address: 316 EAST ILLINOIS 316 EAST ILLINOIS CHICAGO IL 60611
 State: Illinois
 Facility Name: LINDSAY LIGHT II
 Facility Address: 316 EAST ILLINOIS
 CHICAGO, IL 60611
 Enforcement Action Type: CERCLA 122A/104A Agrmt For RI/FS
 Facility County: COOK
 EPA Region #: 5

Enforcement Action ID: 05-2011-1029
 FRS ID: 110009280045
 Program ID: FRS 110009280045
 Action Name: LINDSAY LIGHT II (OU 18) ADMIN ORDER ON CONSENT (CERCLA)
 Full Address: 316 EAST ILLINOIS 316 EAST ILLINOIS CHICAGO IL 60611
 State: Illinois
 Facility Name: LINDSAY LIGHT II
 Facility Address: 316 EAST ILLINOIS
 CHICAGO, IL 60611
 Enforcement Action Type: CERCLA 107L Filing Of Lien
 Facility County: COOK
 EPA Region #: 5

Enforcement Action ID: 05-2011-1029
 FRS ID: 110009280045
 Program ID: CERCLIS IL0000002212
 Action Name: LINDSAY LIGHT II (OU 18) ADMIN ORDER ON CONSENT (CERCLA)
 Full Address: 316 EAST ILLINOIS 316 EAST ILLINOIS CHICAGO IL 60611
 State: Illinois
 Facility Name: LINDSAY LIGHT II
 Facility Address: 316 EAST ILLINOIS
 CHICAGO, IL 60611
 Enforcement Action Type: CERCLA 107L Filing Of Lien
 Facility County: COOK
 EPA Region #: 5

Enforcement Action ID: 05-2011-1029
 FRS ID: 110009280045
 Program ID: FRS 110009280045
 Action Name: LINDSAY LIGHT II (OU 18) ADMIN ORDER ON CONSENT (CERCLA)
 Full Address: 316 EAST ILLINOIS 316 EAST ILLINOIS CHICAGO IL 60611

MAP FINDINGS

Map ID
 Direction
 Distance
 Distance (ft.)Site

EDR ID Number
 EPA ID Number

Database(s)

LINDSAY LIGHT II (Continued)

1000842837

State: Illinois
 Facility Name: LINDSAY LIGHT II
 Facility Address: 316 EAST ILLINOIS
 CHICAGO, IL 60611
 Enforcement Action Type: CERCLA 106 AO For Resp Action/Imm Haz
 Facility County: COOK
 EPA Region #: 5
 Enforcement Action ID: 05-2011-1029
 FRS ID: 110009280045
 Program ID: CERCLIS IL0000002212
 Action Name: LINDSAY LIGHT II (OU 18) ADMIN ORDER ON CONSENT (CERCLA)
 Full Address: 316 EAST ILLINOIS 316 EAST ILLINOIS CHICAGO IL 60611
 State: Illinois
 Facility Name: LINDSAY LIGHT II
 Facility Address: 316 EAST ILLINOIS
 CHICAGO, IL 60611
 Enforcement Action Type: CERCLA 106 AO For Resp Action/Imm Haz
 Facility County: COOK
 EPA Region #: 5
 Enforcement Action ID: 05-2011-1029
 FRS ID: 110009280045
 Program ID: FRS 110009280045
 Action Name: LINDSAY LIGHT II (OU 18) ADMIN ORDER ON CONSENT (CERCLA)
 Full Address: 316 EAST ILLINOIS 316 EAST ILLINOIS CHICAGO IL 60611
 State: Illinois
 Facility Name: LINDSAY LIGHT II
 Facility Address: 316 EAST ILLINOIS
 CHICAGO, IL 60611
 Enforcement Action Type: CERCLA 104E5A AO For Access And/Or Info
 Facility County: COOK
 EPA Region #: 5
 Enforcement Action ID: 05-2011-1000
 FRS ID: 110009280045
 Program ID: FRS 110009280045
 Action Name: LINDSAY LIGHT II ADMIN ORDER ON CONSENT (CERCLA)
 Full Address: 316 EAST ILLINOIS 316 EAST ILLINOIS CHICAGO IL 60611
 State: Illinois
 Facility Name: LINDSAY LIGHT II
 Facility Address: 316 EAST ILLINOIS
 CHICAGO, IL 60611
 Enforcement Action Type: CERCLA 122h Agrmt For Cost Recovery
 Facility County: COOK
 EPA Region #: 5
 Enforcement Action ID: 05-2011-1000
 FRS ID: 110009280045
 Program ID: CERCLIS IL0000002212
 Action Name: LINDSAY LIGHT II ADMIN ORDER ON CONSENT (CERCLA)
 Full Address: 316 EAST ILLINOIS 316 EAST ILLINOIS CHICAGO IL 60611
 State: Illinois
 Facility Name: LINDSAY LIGHT II
 Facility Address: 316 EAST ILLINOIS
 CHICAGO, IL 60611
 Enforcement Action Type: CERCLA 122h Agrmt For Cost Recovery

MAP FINDINGS

Map ID
 Direction
 Distance
 Distance (ft.)Site

EDR ID Number
 EPA ID Number

Database(s)

LINDSAY LIGHT II (Continued)

1000842837

Facility County:	COOK
EPA Region #:	5
Enforcement Action ID:	05-2009-1026
FRS ID:	110009280045
Program ID:	FRS 110009280045
Action Name:	TRONOX BANKRUPTCY (CERCLA) (NATIONAL CASE) (LEAD)
Full Address:	316 EAST ILLINOIS 316 EAST ILLINOIS CHICAGO IL 60611
State:	Illinois
Facility Name:	LINDSAY LIGHT II
Facility Address:	316 EAST ILLINOIS CHICAGO, IL 60611
Enforcement Action Type:	Bankruptcy
Facility County:	COOK
EPA Region #:	5
Enforcement Action ID:	05-2009-1026
FRS ID:	110009280045
Program ID:	CERCLIS IL0000002212
Action Name:	TRONOX BANKRUPTCY (CERCLA) (NATIONAL CASE) (LEAD)
Full Address:	316 EAST ILLINOIS 316 EAST ILLINOIS CHICAGO IL 60611
State:	Illinois
Facility Name:	LINDSAY LIGHT II
Facility Address:	316 EAST ILLINOIS CHICAGO, IL 60611
Enforcement Action Type:	Bankruptcy
Facility County:	COOK
EPA Region #:	5
Enforcement Action ID:	05-2009-1009
FRS ID:	110009280045
Program ID:	CERCLIS IL0000002212
Action Name:	LINDSAY LIGHT II - ADMINISTRATIVE ORDER ON CONSENT (CERCLA)
Full Address:	316 EAST ILLINOIS 316 EAST ILLINOIS CHICAGO IL 60611
State:	Illinois
Facility Name:	LINDSAY LIGHT II
Facility Address:	316 EAST ILLINOIS CHICAGO, IL 60611
Enforcement Action Type:	CERCLA 107L Filing Of Lien
Facility County:	COOK
EPA Region #:	5
Enforcement Action ID:	05-2009-1009
FRS ID:	110009280045
Program ID:	FRS 110009280045
Action Name:	LINDSAY LIGHT II - ADMINISTRATIVE ORDER ON CONSENT (CERCLA)
Full Address:	316 EAST ILLINOIS 316 EAST ILLINOIS CHICAGO IL 60611
State:	Illinois
Facility Name:	LINDSAY LIGHT II
Facility Address:	316 EAST ILLINOIS CHICAGO, IL 60611
Enforcement Action Type:	CERCLA 107L Filing Of Lien
Facility County:	COOK
EPA Region #:	5
Enforcement Action ID:	05-2008-0916
FRS ID:	110009280045

MAP FINDINGS

Map ID
 Direction
 Distance
 Distance (ft.)Site

EDR ID Number
 EPA ID Number

Database(s)

LINDSAY LIGHT II (Continued)

1000842837

Program ID: CERCLIS IL0000002212
 Action Name: LINDSAY LIGHT II
 Full Address: 316 EAST ILLINOIS 316 EAST ILLINOIS CHICAGO IL 60611
 State: Illinois
 Facility Name: LINDSAY LIGHT II
 Facility Address: 316 EAST ILLINOIS CHICAGO, IL 60611
 Enforcement Action Type: CERCLA 107L Filing Of Lien
 Facility County: COOK
 EPA Region #: 5

Enforcement Action ID: 05-2008-0916
 FRS ID: 110009280045
 Program ID: FRS 110009280045
 Action Name: LINDSAY LIGHT II
 Full Address: 316 EAST ILLINOIS 316 EAST ILLINOIS CHICAGO IL 60611
 State: Illinois
 Facility Name: LINDSAY LIGHT II
 Facility Address: 316 EAST ILLINOIS CHICAGO, IL 60611
 Enforcement Action Type: CERCLA 107L Filing Of Lien
 Facility County: COOK
 EPA Region #: 5

Enforcement Action ID: 05-2006-0706
 FRS ID: 110009280045
 Program ID: CERCLIS IL0000002212
 Action Name: LINDSAY LIGHT II ADMIN ORDER ON CONSENT (CERCLA)
 Full Address: 316 EAST ILLINOIS 316 EAST ILLINOIS CHICAGO IL 60611
 State: Illinois
 Facility Name: LINDSAY LIGHT II
 Facility Address: 316 EAST ILLINOIS CHICAGO, IL 60611
 Enforcement Action Type: CERCLA 106 AO For Resp Action/Imm Haz
 Facility County: COOK
 EPA Region #: 5

Enforcement Action ID: 05-2006-0706
 FRS ID: 110009280045
 Program ID: FRS 110009280045
 Action Name: LINDSAY LIGHT II ADMIN ORDER ON CONSENT (CERCLA)
 Full Address: 316 EAST ILLINOIS 316 EAST ILLINOIS CHICAGO IL 60611
 State: Illinois
 Facility Name: LINDSAY LIGHT II
 Facility Address: 316 EAST ILLINOIS CHICAGO, IL 60611
 Enforcement Action Type: CERCLA 106 AO For Resp Action/Imm Haz
 Facility County: COOK
 EPA Region #: 5

Enforcement Action ID: 05-2004-0520
 FRS ID: 110009280045
 Program ID: CERCLIS IL0000002212
 Action Name: LINDSAY LIGHT II CONSENT DECREE (CERCLA)
 Full Address: 316 EAST ILLINOIS 316 EAST ILLINOIS CHICAGO IL 60611
 State: Illinois
 Facility Name: LINDSAY LIGHT II

MAP FINDINGS

Map ID
 Direction
 Distance
 Distance (ft.)Site

EDR ID Number
 EPA ID Number

Database(s)

LINDSAY LIGHT II (Continued)

1000842837

Facility Address: 316 EAST ILLINOIS
 CHICAGO, IL 60611

Enforcement Action Type: Civil Judicial Action
 Facility County: COOK
 EPA Region #: 5

Enforcement Action ID: 05-2004-0520
 FRS ID: 110009280045
 Program ID: FRS 110009280045
 Action Name: LINDSAY LIGHT II CONSENT DECREE (CERCLA)
 Full Address: 316 EAST ILLINOIS 316 EAST ILLINOIS CHICAGO IL 60611
 State: Illinois
 Facility Name: LINDSAY LIGHT II
 Facility Address: 316 EAST ILLINOIS
 CHICAGO, IL 60611

Enforcement Action Type: Civil Judicial Action
 Facility County: COOK
 EPA Region #: 5

Enforcement Action ID: 05-1996-0349
 FRS ID: 110009280045
 Program ID: CERCLIS IL0000002212
 Action Name: LINDSAY LIGHT II
 Full Address: 316 EAST ILLINOIS 316 EAST ILLINOIS CHICAGO IL 60611
 State: Illinois
 Facility Name: LINDSAY LIGHT II
 Facility Address: 316 EAST ILLINOIS
 CHICAGO, IL 60611

Enforcement Action Type: CERCLA 106 AO For Resp Action/Imm Haz
 Facility County: COOK
 EPA Region #: 5

Enforcement Action ID: 05-1996-0349
 FRS ID: 110009280045
 Program ID: FRS 110009280045
 Action Name: LINDSAY LIGHT II
 Full Address: 316 EAST ILLINOIS 316 EAST ILLINOIS CHICAGO IL 60611
 State: Illinois
 Facility Name: LINDSAY LIGHT II
 Facility Address: 316 EAST ILLINOIS
 CHICAGO, IL 60611

Enforcement Action Type: CERCLA 106 AO For Resp Action/Imm Haz
 Facility County: COOK
 EPA Region #: 5

Program ID: CERCLIS IL0000002212
 Facility Name: LINDSAY LIGHT II
 Address: 316 EAST ILLINOIS
 Tribal Indicator: N
 Fed Facility: Not reported
 NAIC Code: Not reported
 SIC Code: Not reported

Program ID: FRS 110009280045
 Facility Name: LINDSAY LIGHT II
 Address: 316 EAST ILLINOIS

MAP FINDINGS

Map ID
 Direction
 Distance
 Distance (ft.)Site

EDR ID Number
 EPA ID Number

Database(s)

LINDSAY LIGHT II (Continued)

1000842837

Tribal Indicator:	N
Fed Facility:	Not reported
NAIC Code:	Not reported
SIC Code:	Not reported
Program ID:	CERCLIS IL0000002212
Facility Name:	LINDSAY LIGHT II
Address:	316 EAST ILLINOIS
Tribal Indicator:	N
Fed Facility:	Not reported
NAIC Code:	Not reported
SIC Code:	Not reported
Program ID:	FRS 110009280045
Facility Name:	LINDSAY LIGHT II
Address:	316 EAST ILLINOIS
Tribal Indicator:	N
Fed Facility:	Not reported
NAIC Code:	Not reported
SIC Code:	Not reported
Program ID:	CERCLIS IL0000002212
Facility Name:	LINDSAY LIGHT II
Address:	316 EAST ILLINOIS
Tribal Indicator:	N
Fed Facility:	Not reported
NAIC Code:	Not reported
SIC Code:	Not reported
Program ID:	FRS 110009280045
Facility Name:	LINDSAY LIGHT II
Address:	316 EAST ILLINOIS
Tribal Indicator:	N
Fed Facility:	Not reported
NAIC Code:	Not reported
SIC Code:	Not reported
Program ID:	CERCLIS IL0000002212
Facility Name:	LINDSAY LIGHT II
Address:	316 EAST ILLINOIS
Tribal Indicator:	N
Fed Facility:	Not reported
NAIC Code:	Not reported
SIC Code:	Not reported
Program ID:	FRS 110009280045
Facility Name:	LINDSAY LIGHT II
Address:	316 EAST ILLINOIS
Tribal Indicator:	N
Fed Facility:	Not reported
NAIC Code:	Not reported
SIC Code:	Not reported
Program ID:	CERCLIS IL0000002212
Facility Name:	LINDSAY LIGHT II
Address:	316 EAST ILLINOIS
Tribal Indicator:	N

MAP FINDINGS

Map ID
 Direction
 Distance
 Distance (ft.)Site

EDR ID Number
 EPA ID Number

Database(s)

LINDSAY LIGHT II (Continued)

1000842837

Fed Facility:	Not reported
NAIC Code:	Not reported
SIC Code:	Not reported
Program ID:	FRS 110009280045
Facility Name:	LINDSAY LIGHT II
Address:	316 EAST ILLINOIS
Tribal Indicator:	N
Fed Facility:	Not reported
NAIC Code:	Not reported
SIC Code:	Not reported
Program ID:	CERCLIS IL0000002212
Facility Name:	LINDSAY LIGHT II
Address:	316 EAST ILLINOIS
Tribal Indicator:	N
Fed Facility:	Not reported
NAIC Code:	Not reported
SIC Code:	Not reported
Program ID:	FRS 110009280045
Facility Name:	LINDSAY LIGHT II
Address:	316 EAST ILLINOIS
Tribal Indicator:	N
Fed Facility:	Not reported
NAIC Code:	Not reported
SIC Code:	Not reported
Program ID:	CERCLIS IL0000002212
Facility Name:	LINDSAY LIGHT II
Address:	316 EAST ILLINOIS
Tribal Indicator:	N
Fed Facility:	Not reported
NAIC Code:	Not reported
SIC Code:	Not reported
Program ID:	FRS 110009280045
Facility Name:	LINDSAY LIGHT II
Address:	316 EAST ILLINOIS
Tribal Indicator:	N
Fed Facility:	Not reported
NAIC Code:	Not reported
SIC Code:	Not reported
Program ID:	CERCLIS IL0000002212
Facility Name:	LINDSAY LIGHT II
Address:	316 EAST ILLINOIS
Tribal Indicator:	N
Fed Facility:	Not reported
NAIC Code:	Not reported
SIC Code:	Not reported
Program ID:	FRS 110009280045
Facility Name:	LINDSAY LIGHT II
Address:	316 EAST ILLINOIS
Tribal Indicator:	N
Fed Facility:	Not reported

MAP FINDINGS

Map ID
 Direction
 Distance
 Distance (ft.)Site

EDR ID Number

Database(s) EPA ID Number

LINDSAY LIGHT II (Continued)

1000842837

NAIC Code:	Not reported
SIC Code:	Not reported
Program ID:	CERCLIS IL0000002212
Facility Name:	LINDSAY LIGHT II
Address:	316 EAST ILLINOIS
Tribal Indicator:	N
Fed Facility:	Not reported
NAIC Code:	Not reported
SIC Code:	Not reported
Program ID:	FRS 110009280045
Facility Name:	LINDSAY LIGHT II
Address:	316 EAST ILLINOIS
Tribal Indicator:	N
Fed Facility:	Not reported
NAIC Code:	Not reported
SIC Code:	Not reported
Program ID:	CERCLIS IL0000002212
Facility Name:	LINDSAY LIGHT II
Address:	316 EAST ILLINOIS
Tribal Indicator:	N
Fed Facility:	Not reported
NAIC Code:	Not reported
SIC Code:	Not reported
Program ID:	FRS 110009280045
Facility Name:	LINDSAY LIGHT II
Address:	316 EAST ILLINOIS
Tribal Indicator:	N
Fed Facility:	Not reported
NAIC Code:	Not reported
SIC Code:	Not reported
Program ID:	CERCLIS IL0000002212
Facility Name:	LINDSAY LIGHT II
Address:	316 EAST ILLINOIS
Tribal Indicator:	N
Fed Facility:	Not reported
NAIC Code:	Not reported
SIC Code:	Not reported
Program ID:	FRS 110009280045
Facility Name:	LINDSAY LIGHT II
Address:	316 EAST ILLINOIS
Tribal Indicator:	N
Fed Facility:	Not reported
NAIC Code:	Not reported
SIC Code:	Not reported

FINDS:

Registry ID: 110009280045

Environmental Interest/Information System
 CERCLIS (Comprehensive Environmental Response, Compensation, and

MAP FINDINGS

Map ID
 Direction
 Distance
 Distance (ft.)Site

EDR ID Number
 EPA ID Number

Database(s)

LINDSAY LIGHT II (Continued)

1000842837

Liability Information System) is the Superfund database that is used to support management in all phases of the Superfund program. The system contains information on all aspects of hazardous waste sites, including an inventory of sites, planned and actual site activities, and financial information.

ICIS (Integrated Compliance Information System) is the Integrated Compliance Information System and provides a database that, when complete, will contain integrated Enforcement and Compliance information across most of EPA's programs. The vision for ICIS is to replace EPA's independent databases that contain Enforcement data with a single repository for that information. Currently, ICIS contains all Federal Administrative and Judicial enforcement actions. This information is maintained in ICIS by EPA in the Regional offices and it Headquarters. A future release of ICIS will replace the Permit Compliance System (PCS) which supports the NPDES and will integrate that information with Federal actions already in the system. ICIS also has the capability to track other activities occurring in the Region that support Compliance and Enforcement programs. These include; Incident Tracking, Compliance Assistance, and Compliance Monitoring.

ECHO:

Envid: 1000842837
 Registry ID: 110009280045
 DFR URL: http://echo.epa.gov/detailed_facility_report?fid=110009280045

**BQ251
 SE
 1/4-1/2
 0.378 mi.
 1994 ft.**

**CHICAGO DOCK & CANAL TRUST
 316 EAST ILLINOIS ST.
 CHICAGO, IL**

**RGA LUST S115501508
 N/A**

Site 3 of 3 in cluster BQ

RGA LUST:

2012	CHICAGO DOCK & CANAL TRUST	316 EAST ILLINOIS ST.
2011	CHICAGO DOCK & CANAL TRUST	316 EAST ILLINOIS ST.
2010	CHICAGO DOCK & CANAL TRUST	316 EAST ILLINOIS ST.
2009	CHICAGO DOCK & CANAL TRUST	316 EAST ILLINOIS ST.
2008	CHICAGO DOCK & CANAL TRUST	316 EAST ILLINOIS ST.
2007	CHICAGO DOCK & CANAL TRUST	316 EAST ILLINOIS ST.
2006	CHICAGO DOCK & CANAL TRUST	316 EAST ILLINOIS ST.
2005	CHICAGO DOCK & CANAL TRUST	316 EAST ILLINOIS ST.
2004	CHICAGO DOCK & CANAL TRUST	316 EAST ILLINOIS ST.
2003	CHICAGO DOCK & CANAL TRUST	316 EAST ILLINOIS ST.
2002	CHICAGO DOCK & CANAL TRUST	316 EAST ILLINOIS ST.
2001	CHICAGO DOCK & CANAL TRUST	316 EAST ILLINOIS ST.
2000	CHICAGO DOCK & CANAL TRUST	316 EAST ILLINOIS ST.

MAP FINDINGS

Map ID Direction EDR ID Number
 Distance Database(s) EPA ID Number
 Distance (ft.)Site

BR252 253 E DELAWARE CONDO ASSOC
NE 253 E DELAWARE PL
1/4-1/2 CHICAGO, IL 60611
0.378 mi.
1996 ft. Site 1 of 2 in cluster BR

LUST U000864505
UST N/A

LUST:

Incident Num: 921729
 IL EPA Id: 0316085159
 Product: Fuel Oil
 IEMA Date: 06/25/1992
 Project Manager: Nickell
 Project Manager Phone: (217) 782-6762
 Email: Not reported
 PRP Name: 253 East Delaware Condo Assoc.
 PRP Contact: Pat Liu, Matthew Novak
 PRP Address: 417 South Dearborn, Suite 400
 PRP City,St,Zip: Chicago, IL 60605
 PRP Phone: Not reported
 Site Classification: Not reported
 Section 57.5(g) Letter: 731
 Date Section 57.5(g) Letter: Not reported
 Non LUST Determination Letter: Not reported
 20 Report Received: 08/25/1992
 45 Report Received: 10/09/1992
NFA/NFR Letter: 08/27/1993
 NFR Date Recorded: Not reported

UST:

Facility ID: 2027199
 Facility Status: CLOSED
Facility Type: NONE
 Owner Id: U0017455
 Owner Name: 253 E Delaware Condo Assoc
 Owner Address: 253 E Delaware Pl
 Owner City,St,Zip: Chicago, IL 60611

Tank Number: 1
Tank Status: Removed
 Tank Capacity: 7000
 Tank Substance: Diesel Fuel
 Last Used Date: Not reported
 OSFM First Notify Date: 6/4/1991
 Red Tag Issue Date: Not reported
 Install Date: Not reported
Green Tag Decal: Not reported
Green Tag Issue Date: Not reported
Green Tag Expire Date: Not reported
 Fee Due: Not reported
 Motor Fuel Permit Inspection Date: Not reported
 Motor Fuel Permit Expiration Date: Not reported
 MOTOR FUEL TYPE: Not reported
 Pending Nov: N
 IEMA: Not reported
 Equipment Type: Not reported
 Equipment: Not reported
 Last Passing Date: Not reported
 Test Expire Date: Not reported

MAP FINDINGS

Map ID			EDR ID Number
Direction			
Distance			
Distance (ft.)	Site	Database(s)	EPA ID Number

BR253	253 EAST DELAWARE CONDO ASSOC.	RGA LUST	S115496801
NE	253 EAST DELAWARE ST.		N/A
1/4-1/2	CHICAGO, IL		
0.378 mi.			
1996 ft.	Site 2 of 2 in cluster BR		

RGA LUST:

2012	253 EAST DELAWARE CONDO ASSOC.	253 EAST DELAWARE ST.
2011	253 EAST DELAWARE CONDO ASSOC.	253 EAST DELAWARE ST.
2010	253 EAST DELAWARE CONDO ASSOC.	253 EAST DELAWARE ST.
2009	253 EAST DELAWARE CONDO ASSOC.	253 EAST DELAWARE ST.
2008	253 EAST DELAWARE CONDO ASSOC.	253 EAST DELAWARE ST.
2007	253 EAST DELAWARE CONDO ASSOC.	253 EAST DELAWARE ST.
2006	253 EAST DELAWARE CONDO ASSOC.	253 EAST DELAWARE ST.
2005	253 EAST DELAWARE CONDO ASSOC.	253 EAST DELAWARE ST.
2004	253 EAST DELAWARE CONDO ASSOC.	253 EAST DELAWARE ST.
2003	253 EAST DELAWARE CONDO ASSOC.	253 EAST DELAWARE ST.
2002	253 EAST DELAWARE CONDO ASSOC.	253 EAST DELAWARE ST.
2001	253 EAST DELAWARE CONDO ASSOC.	253 EAST DELAWARE ST.
2000	253 EAST DELAWARE CONDO ASSOC.	253 EAST DELAWARE ST.

BS254	MOBIL OIL CORP.	RGA LUST	S115513340
WSW	100 WEST ONTARIO ST.		N/A
1/4-1/2	CHICAGO, IL		
0.384 mi.			
2027 ft.	Site 1 of 2 in cluster BS		

RGA LUST:

2012	MOBIL OIL CORP.	100 WEST ONTARIO ST.
2011	MOBIL OIL CORP.	100 WEST ONTARIO ST.
2010	MOBIL OIL CORP.	100 WEST ONTARIO ST.
2009	MOBIL OIL CORP.	100 WEST ONTARIO ST.
2008	MOBIL OIL CORP.	100 WEST ONTARIO ST.
2007	MOBIL OIL CORP.	100 WEST ONTARIO ST.
2006	MOBIL OIL CORP.	100 WEST ONTARIO ST.
2005	MOBIL OIL CORP.	100 WEST ONTARIO ST.
2004	MOBIL OIL CORP.	100 WEST ONTARIO ST.
2003	MOBIL OIL CORP.	100 WEST ONTARIO ST.
2002	MOBIL OIL CORP.	100 WEST ONTARIO ST.
2001	MOBIL OIL CORP.	100 WEST ONTARIO ST.
2000	MOBIL OIL CORP.	100 WEST ONTARIO ST.

BS255	MOBIL OIL 05BC9	LUST	U001142839
WSW	100 WEST ONTARIO	UST	N/A
1/4-1/2	CHICAGO, IL 60610		
0.384 mi.			
2027 ft.	Site 2 of 2 in cluster BS		

LUST:

Incident Num:	932561
IL EPA Id:	0316085099
Product:	Unleaded Gas
IEMA Date:	09/23/1993
Project Manager:	Lowder
Project Manager Phone:	(217) 785-5734
Email:	Mike.Lowder@illinois.gov
PRP Name:	Mobil Oil Corp.
PRP Contact:	Mark White
PRP Address:	P.O. Box 874
PRP City,St,Zip:	Joliet, IL 60434-0874

MAP FINDINGS

Map ID
 Direction
 Distance
 Distance (ft.)Site

EDR ID Number
 EPA ID Number

Database(s)

MOBIL OIL 05BC9 (Continued)

U001142839

PRP Phone: Not reported
 Site Classification: Not reported
 Section 57.5(g) Letter: 732
 Date Section 57.5(g) Letter: Not reported
 Non LUST Determination Letter: Not reported
 20 Report Received: Not reported
 45 Report Received: Not reported
NFA/NFR Letter: 03/11/1994
 NFR Date Recorded: Not reported

UST:

Facility ID: 2009050
 Facility Status: CLOSED
Facility Type: GOLF COURSE
 Owner Id: U0010471
 Owner Name: Exxon Mobil Oil Corporation
 Owner Address: 3225 Gallows Road
 Owner City,St,Zip: Fairfax, VA 22037

Tank Number: 1
Tank Status: Removed
 Tank Capacity: 10000
 Tank Substance: Gasoline
 Last Used Date: 12/28/1993
 OSFM First Notify Date: 5/5/1986
 Red Tag Issue Date: Not reported
 Install Date: 8/1/1986
Green Tag Decal: Not reported
Green Tag Issue Date: Not reported
Green Tag Expire Date: Not reported
 Fee Due: Not reported
 Motor Fuel Permit Inspection Date: Not reported
 Motor Fuel Permit Expiration Date: Not reported
 MOTOR FUEL TYPE: Not reported
 Pending Nov: N
 IEMA: Not reported
 Equipment Type: Not reported
 Equipment: Not reported
 Last Passing Date: Not reported
 Test Expire Date: Not reported

Tank Number: 2
Tank Status: Removed
 Tank Capacity: 10000
 Tank Substance: Gasoline
 Last Used Date: 12/28/1993
 OSFM First Notify Date: 5/5/1986
 Red Tag Issue Date: Not reported
 Install Date: 8/1/1986
Green Tag Decal: Not reported
Green Tag Issue Date: Not reported
Green Tag Expire Date: Not reported
 Fee Due: Not reported
 Motor Fuel Permit Inspection Date: Not reported
 Motor Fuel Permit Expiration Date: Not reported
 MOTOR FUEL TYPE: Not reported

MAP FINDINGS

Map ID
 Direction
 Distance
 Distance (ft.)Site

EDR ID Number
 EPA ID Number

Database(s)

MOBIL OIL 05BC9 (Continued)

U001142839

Pending Nov: N
 IEMA: Not reported
 Equipment Type: Not reported
 Equipment: Not reported
 Last Passing Date: Not reported
 Test Expire Date: Not reported

Tank Number: 3
Tank Status: **Removed**
 Tank Capacity: 10000
 Tank Substance: Gasoline
 Last Used Date: 12/28/1993
 OSFM First Notify Date: 5/5/1986
 Red Tag Issue Date: Not reported
 Install Date: 8/1/1986
Green Tag Decal: **Not reported**
Green Tag Issue Date: **Not reported**
Green Tag Expire Date: **Not reported**
 Fee Due: Not reported
 Motor Fuel Permit Inspection Date: Not reported
 Motor Fuel Permit Expiration Date: Not reported
 MOTOR FUEL TYPE: Not reported
 Pending Nov: N
 IEMA: Not reported
 Equipment Type: Not reported
 Equipment: Not reported
 Last Passing Date: Not reported
 Test Expire Date: Not reported

Tank Number: 4
Tank Status: **Removed**
 Tank Capacity: 10000
 Tank Substance: Gasoline
 Last Used Date: 12/28/1993
 OSFM First Notify Date: 5/5/1986
 Red Tag Issue Date: Not reported
 Install Date: 8/1/1986
Green Tag Decal: **Not reported**
Green Tag Issue Date: **Not reported**
Green Tag Expire Date: **Not reported**
 Fee Due: Not reported
 Motor Fuel Permit Inspection Date: Not reported
 Motor Fuel Permit Expiration Date: Not reported
 MOTOR FUEL TYPE: Not reported
 Pending Nov: N
 IEMA: Not reported
 Equipment Type: Not reported
 Equipment: Not reported
 Last Passing Date: Not reported
 Test Expire Date: Not reported

Tank Number: 5
Tank Status: **Exempt from registration**
 Tank Capacity: 500

MAP FINDINGS

Map ID
 Direction
 Distance
 Distance (ft.)Site

EDR ID Number
 EPA ID Number

Database(s)

MOBIL OIL 05BC9 (Continued)

U001142839

Tank Substance: Gasoline
 Last Used Date: 1/1/1965
 OSFM First Notify Date: 1/1/1902
 Red Tag Issue Date: Not reported
 Install Date: Not reported
Green Tag Decal: Not reported
Green Tag Issue Date: Not reported
Green Tag Expire Date: Not reported
 Fee Due: Not reported
 Motor Fuel Permit Inspection Date: Not reported
 Motor Fuel Permit Expiration Date: Not reported
 MOTOR FUEL TYPE: Not reported
 Pending Nov: N
 IEMA: Not reported
 Equipment Type: Not reported
 Equipment: Not reported
 Last Passing Date: Not reported
 Test Expire Date: Not reported

Tank Number: 6
Tank Status: Exempt from registration
 Tank Capacity: 250
 Tank Substance: Not reported
 Last Used Date: 1/1/1965
 OSFM First Notify Date: 1/1/1902
 Red Tag Issue Date: Not reported
 Install Date: Not reported
Green Tag Decal: Not reported
Green Tag Issue Date: Not reported
Green Tag Expire Date: Not reported
 Fee Due: Not reported
 Motor Fuel Permit Inspection Date: Not reported
 Motor Fuel Permit Expiration Date: Not reported
 MOTOR FUEL TYPE: Not reported
 Pending Nov: N
 IEMA: Not reported
 Equipment Type: Not reported
 Equipment: Not reported
 Last Passing Date: Not reported
 Test Expire Date: Not reported

BO256
North
1/4-1/2
0.391 mi.
2064 ft.

DRAKE HOTEL, THE
140 E WALTON PL
CHICAGO, IL 60611
Site 3 of 3 in cluster BO

RCRA-SQG 1000887320
LUST IL0000274860
FINDS
ECHO

RCRA-SQG:
 Date form received by agency: 05/06/1994
 Facility name: DRAKE HOTEL THE
 Facility address: 140 E WALTON PL
 CHICAGO, IL 60611
 EPA ID: IL0000274860
 Contact: PATRICK WALSH
 Contact address: 140 E WALTON PL
 CHICAGO, IL 60611
 Contact country: US

MAP FINDINGS

Map ID
 Direction
 Distance
 Distance (ft.)Site

EDR ID Number

Database(s) EPA ID Number

DRAKE HOTEL, THE (Continued)

1000887320

Contact telephone: (312) 787-2200
 Contact email: Not reported
 EPA Region: 05
 Classification: Small Small Quantity Generator
 Description: Handler: generates more than 100 and less than 1000 kg of hazardous waste during any calendar month and accumulates less than 6000 kg of hazardous waste at any time; or generates 100 kg or less of hazardous waste during any calendar month, and accumulates more than 1000 kg of hazardous waste at any time

Owner/Operator Summary:

Owner/operator name: JUPITER INDUSTRIES
 Owner/operator address: 919 N MICHIGAN AVE
 CHICAGO, IL 60611
 Owner/operator country: Not reported
 Owner/operator telephone: (312) 642-6000
 Legal status: Private
 Owner/Operator Type: Owner
 Owner/Op start date: Not reported
 Owner/Op end date: Not reported

Handler Activities Summary:

U.S. importer of hazardous waste: No
 Mixed waste (haz. and radioactive): No
 Recycler of hazardous waste: No
 Transporter of hazardous waste: No
 Treater, storer or disposer of HW: No
 Underground injection activity: No
 On-site burner exemption: No
 Furnace exemption: No
 Used oil fuel burner: No
 Used oil processor: No
 User oil refiner: No
 Used oil fuel marketer to burner: No
 Used oil Specification marketer: No
 Used oil transfer facility: No
 Used oil transporter: No

. Waste code: D001
 . Waste name: IGNITABLE WASTE

Violation Status: No violations found

LUST:

Incident Num: 961747
 IL EPA Id: 0316085214
 Product: Fuel Oil
 IEMA Date: 09/20/1996
 Project Manager: Urish
 Project Manager Phone: (217) 524-5596
 Email: Matt.Urish@illinois.gov
 PRP Name: Drake Hotel
 PRP Contact: John Level
 PRP Address: 140 East Walton Pl.
 PRP City,St,Zip: Chicago, IL 60611
 PRP Phone: Not reported
 Site Classification: Not reported

MAP FINDINGS

Map ID
 Direction
 Distance
 Distance (ft.)Site

EDR ID Number
 EPA ID Number

Database(s)

DRAKE HOTEL, THE (Continued)

1000887320

Section 57.5(g) Letter: 732
 Date Section 57.5(g) Letter: Not reported
 Non LUST Determination Letter: 1997-11-03
 20 Report Received: 10/21/1996
 45 Report Received: Not reported
NFA/NFR Letter: Not reported
 NFR Date Recorded: Not reported

FINDS:

Registry ID: 110005800883

Environmental Interest/Information System

ACES (Illinois - Agency Compliance And Enforcement System) is the Illinois EPA Project to facilitate the permitting operations

RCRAInfo is a national information system that supports the Resource Conservation and Recovery Act (RCRA) program through the tracking of events and activities related to facilities that generate, transport, and treat, store, or dispose of hazardous waste. RCRAInfo allows RCRA program staff to track the notification, permit, compliance, and corrective action activities required under RCRA.

ECHO:

Envid: 1000887320
 Registry ID: 110005800883
 DFR URL: http://echo.epa.gov/detailed_facility_report?fid=110005800883

**257
 NNW
 1/4-1/2
 0.397 mi.
 2094 ft.**

**ELYSIAN HOTEL
 11 EAST WALTON STREET
 CHICAGO, IL 60611**

**SRP S106967082
 N/A**

SRP:

IL EPA Id: 0316085729
 US EPA Id: Not reported
 Longitude: -87.627631
 Latitude: 41.899734
 Contact Name: Mario Tricoci
 Contact Address: 605 North Michigan Avenue
 Contact City,St,Zip: Chicago, IL 60611
 Contact Phone: (312) 664-9500
 Date Enrolled: 06/10/2005
 Point Of Contact: John H. Yang
 Consultant Company: GaiaTech, Inc.
 Consultant Address: 135 South LaSalle Street
 Consultant City,St,Zip: Chicago, IL 60603
 Consultant Phone: (312) 541-4200
 Proj Mgr Assigned: Barb Landers
 Sec. 4 Letter Date: Not reported
 Active: No
 No Further Remediation Letter Dt: 08/26/2008
 Remediation Applicant Co: Elysian Development Group-Chicago, LLC
 Effective: True
 Remediation Applicant Name: Mario Tricoci

MAP FINDINGS

Map ID
 Direction
 Distance
 Distance (ft.)Site

EDR ID Number
 EPA ID Number

Database(s)

ELYSIAN HOTEL (Continued)

S106967082

Remediation Applicant Company: Elysian Development Group-Chicago LLC
 Remediation Applicant Address: 605 North Michigan Avenue
 Remediation Applicant City,St,Zip: Chicago, IL 60611
 Illinois EPA: 0316085729
 Site Name: Elysian Hotel
 NFR Letter: 2008-08-26
 NFR Letter Date Recorded: 2008-09-03
 Comprehensive/Focused: Comprehensive
 Worker Caution: No
 Acres: 0.710
 Land Use: Residential or Industrial/Commercial
 Ground Water Use Restriction: No
 Highway Authority Agreement: No
 Ordinance: No
 Industrial - Commercial: No
 Slab on Grade: No
 BCT: No
 Building Slab: No
 Asphalt Used: No
 Concrete Used: No
 Clean Soil 3ft: No
 Clean Soil 10ft: No
 Alternate Barrier: No

[Click here for IL SRP:](#)

BT258
NNE
 1/4-1/2
 0.397 mi.
 2098 ft.

CHICAGOLAND MANAGEMENT & REALTY
227 EAST WALTON STREET
CHICAGO, IL

RGA LUST S115501959
N/A

Site 1 of 2 in cluster BT

RGA LUST:

2012	CHICAGOLAND MANAGEMENT & REALTY	227 EAST WALTON STREET
2011	CHICAGOLAND MANAGEMENT & REALTY	227 EAST WALTON STREET
2010	CHICAGOLAND MANAGEMENT & REALTY	227 EAST WALTON STREET
2009	CHICAGOLAND MANAGEMENT & REALTY	227 EAST WALTON STREET
2008	CHICAGOLAND MANAGEMENT & REALTY	227 EAST WALTON STREET
2007	CHICAGOLAND MANAGEMENT & REALTY	227 EAST WALTON STREET
2006	CHICAGOLAND MANAGEMENT & REALTY	227 EAST WALTON STREET
2005	CHICAGOLAND MANAGEMENT & REALTY	227 EAST WALTON STREET

BT259
NNE
 1/4-1/2
 0.397 mi.
 2098 ft.

CHICAGOLAND MANAGEMENT & REALTY
227 EAST WALTON STREET
CHICAGO, IL 60611

LUST S106984440
N/A

Site 2 of 2 in cluster BT

LUST:

Incident Num: 20051158
 IL EPA Id: 0316085733
 Product: Other Petroleum
 IEMA Date: 08/17/2005
 Project Manager: Not reported
 Project Manager Phone: Not reported
 Email: Not reported

MAP FINDINGS

Map ID
 Direction
 Distance
 Distance (ft.)Site

EDR ID Number
 EPA ID Number

Database(s)

CHICAGOLAND MANAGEMENT & REALTY (Continued)

S106984440

PRP Name: Not reported
 PRP Contact: Not reported
 PRP Address: Not reported
 PRP City,St,Zip: Not reported
 PRP Phone: Not reported
 Site Classification: Not reported
 Section 57.5(g) Letter: P.A.
 Date Section 57.5(g) Letter: Not reported
 Non LUST Determination Letter: Not reported
 20 Report Received: Not reported
 45 Report Received: Not reported
NFA/NFR Letter: Not reported
 NFR Date Recorded: Not reported

BP260
ESE
1/4-1/2
0.398 mi.
2100 ft.

NEO-MEDICA INC.
450 EAST OHIO
CHICAGO, IL

RGA LUST S115514207
N/A

Site 2 of 3 in cluster BP

RGA LUST:

2012	NEO-MEDICA INC.	450 EAST OHIO
2011	NEO-MEDICA INC.	450 EAST OHIO
2010	NEO-MEDICA INC.	450 EAST OHIO
2009	NEO-MEDICA INC.	450 EAST OHIO
2008	NEO-MEDICA INC.	450 EAST OHIO
2007	NEO-MEDICA INC.	450 EAST OHIO
2006	NEO-MEDICA INC.	450 EAST OHIO
2005	NEO-MEDICA INC.	450 EAST OHIO
2004	NEO-MEDICA INC.	450 EAST OHIO
2003	NEO-MEDICA INC.	450 EAST OHIO
2002	NEO-MEDICA INC.	450 EAST OHIO
2001	NEO-MEDICA INC.	450 EAST OHIO
2000	NEO-MEDICA INC.	450 EAST OHIO

BP261
ESE
1/4-1/2
0.398 mi.
2100 ft.

NEOMEDICA, INC.
450 EAST OHIO STREET
CHICAGO, IL 60611

LUST 1001209561
MLTS N/A

Site 3 of 3 in cluster BP

LUST:

Incident Num: 920816
 IL EPA Id: 0316085136
 Product: Fuel Oil
 IEMA Date: 03/30/1992
 Project Manager: Harlow
 Project Manager Phone: (217) 524-7650
 Email: Robert.Harlow@illinois.gov
 PRP Name: Neo-Medica Inc.
 PRP Contact: David Pyles
 PRP Address: 4508 Columbia
 PRP City,St,Zip: Hammond, IN 46327
 PRP Phone: Not reported
 Site Classification: Not reported
 Section 57.5(g) Letter: 731
 Date Section 57.5(g) Letter: Not reported

MAP FINDINGS

Map ID
 Direction
 Distance
 Distance (ft.)Site

EDR ID Number

Database(s) EPA ID Number

NEOMEDICA, INC. (Continued)

1001209561

Non LUST Determination Letter: Not reported
 20 Report Received: 04/13/1992
 45 Report Received: 08/06/1992
NFA/NFR Letter: 04/07/1994
 NFR Date Recorded: Not reported

MLTS:

License Number: 12-24420-01
 First License Date: Not reported
 License Date: 01/23/85
 Lic. Expiration Date: 01/31/90
 Contact Name: GORDON LANG
 Contact Phone: Not reported
 Institution Code: 24420
 Department/Bldg: Not reported
 States Allowing Use: Not reported
 Store Material Use: No
 Redistribution Use: No
 Incinerate Use: No
 Burial Use: No
 Last Inspection Date: Not reported
 Next Inspection Date: 10/01/85
 Licensee Contact: M.D.
 Inspector Name: Not reported

**262
 NE
 1/4-1/2
 0.398 mi.
 2102 ft.**

**LAKESHORE DRIVE TRUST
 860 LAKE SHORE DR.
 CHICAGO, IL 60611**

**LUST S103688221
 BOL N/A**

LUST:

Incident Num: 930154
 IL EPA Id: 0316085179
 Product: Gasoline
 IEMA Date: 01/15/1993
 Project Manager: Harlow
 Project Manager Phone: (217) 524-7650
 Email: Robert.Harlow@illinois.gov
 PRP Name: 860 Lakeshore Drive Trust
 PRP Contact: Ann Houston
 PRP Address: 860 Lake Shore Dr.
 PRP City,St,Zip: Chicago, IL 60611
 PRP Phone: Not reported
 Site Classification: Not reported
 Section 57.5(g) Letter: 734
 Date Section 57.5(g) Letter: Not reported
 Non LUST Determination Letter: Not reported
 20 Report Received: 02/17/1993
 45 Report Received: 09/20/1993
NFA/NFR Letter: 01/09/2013
 NFR Date Recorded: 08/08/1988

BOL:

Site Id: 170000503300
 Inv Num: 0316085179
 Interest Name: Lake Shore Drive Trust

MAP FINDINGS

Map ID Direction EDR ID Number
 Distance Database(s) EPA ID Number
 Distance (ft.)Site

LAKESHORE DRIVE TRUST (Continued)

S103688221

Interest Type: BOL
 Media Code: LAND

263
 SE
 1/4-1/2
 0.409 mi.
 2162 ft.

545 INVESTORS, LLC
 545 NORTH MCCLURG COURT
 CHICAGO, IL 60611

LUST SRP S117322717
 SPILLS N/A

LUST:

Incident Num: 20140981
 IL EPA Id: 0316085879
 Product: Other Petroleum
 IEMA Date: 08/22/2014
 Project Manager: Not reported
 Project Manager Phone: Not reported
 Email: Not reported
 PRP Name: Not reported
 PRP Contact: Not reported
 PRP Address: Not reported
 PRP City,St,Zip: Not reported
 PRP Phone: Not reported
 Site Classification: Not reported
 Section 57.5(g) Letter: 734
 Date Section 57.5(g) Letter: 10/16/2014
 Non LUST Determination Letter: Not reported
 20 Report Received: Not reported
 45 Report Received: Not reported
NFA/NFR Letter: Not reported
 NFR Date Recorded: Not reported

SRP:

IL EPA Id: 0316085879
 US EPA Id: Not reported
 Longitude: -87.617198
 Latitude: 41.892095
 Contact Name: Lee Golub
 Contact Address: 625 North Michigan Avenue
 Contact City,St,Zip: Chicago, IL 60611
 Contact Phone: (312) 440-8701
 Date Enrolled: 10/20/2014
 Point Of Contact: John Yang
 Consultant Company: RPS GaiaTech Incorporated
 Consultant Address: 135 South LaSalle Street
 Consultant City,St,Zip: Chicago, IL 60603
 Consultant Phone: (312) 541-4200
 Proj Mgr Assigned: Jim Mergen
 Sec. 4 Letter Date: Not reported
 Active: Yes
 No Further Remediation Letter Dt: Not reported
 Remediation Applicant Co: 545 Investors LLC c/o Golub & Company
 Effective: False
 Remediation Applicant Name: Not reported
 Remediation Applicant Company: Not reported
 Remediation Applicant Address: Not reported
 Remediation Applicant City,St,Zip: Not reported
 Illinois EPA: Not reported

MAP FINDINGS

Map ID
 Direction
 Distance
 Distance (ft.)Site

EDR ID Number
 EPA ID Number

Database(s)

545 INVESTORS, LLC (Continued)

S117322717

Site Name: Not reported
 NFR Letter: Not reported
 NFR Letter Date Recorded: Not reported
 Comprehensive/Focused: Not reported
 Worker Caution: Not reported
 Acres: Not reported
 Land Use: Not reported
 Ground Water Use Restriction: Not reported
 Highway Authority Agreement: Not reported
 Ordinance: Not reported
 Industrial - Commercial: Not reported
 Slab on Grade: Not reported
 BCT: Not reported
 Building Slab: Not reported
 Asphalt Used: Not reported
 Concrete Used: Not reported
 Clean Soil 3ft: Not reported
 Clean Soil 10ft: Not reported
 Alternate Barrier: Not reported

[Click here for IL SRP:](#)

SPILLS:

Incident ID: 20140981
 Incident Date: 08/22/2014
 Date Received: Not reported
 Lust Ind: Yes
 Facility Address: 545 N MCCLURG CT,
 CHICAGO
 PRP Name: 545 Investors LLC,C/O Golub & Company
 AC: Not reported
 Source Table: dbo_tbl_CONSTRUCTION101

**BU264
 WNW
 1/4-1/2
 0.415 mi.
 2193 ft.**

**CHICAGO, CITY OF
 113 WEST CHICAGO AVE.
 CHICAGO, IL 60610**

**LUST S105225817
 N/A**

Site 1 of 3 in cluster BU

LUST:

Incident Num: 913532
 IL EPA Id: 0316085124
 Product: Gasoline
 IEMA Date: 12/06/1991
 Project Manager: Davis
 Project Manager Phone: (217) 785-7492
 Email: Valerie.A.Davis@illinois.gov
 PRP Name: City of Chicago
 PRP Contact: Richard Bolger
 PRP Address: 1685 North Throop St.
 PRP City,St,Zip: Chicago, IL 60622
 PRP Phone: Not reported
 Site Classification: Not reported
 Section 57.5(g) Letter: 731
 Date Section 57.5(g) Letter: Not reported
 Non LUST Determination Letter: 1999-04-13

MAP FINDINGS

Map ID		EDR ID Number
Direction		
Distance		
Distance (ft.)Site	Database(s)	EPA ID Number

CHICAGO, CITY OF (Continued)

S105225817

20 Report Received:	01/25/1999
45 Report Received:	02/16/1993
NFA/NFR Letter:	Not reported
NFR Date Recorded:	Not reported

BU265
WNW
1/4-1/2
0.415 mi.
2193 ft.

CHICAGO, CITY OF (ACCESS LIVING)
113-115 WEST CHICAGO AVENUE
CHICAGO, IL 60610

ENG CONTROLS
INST CONTROL
SRP

S106635165
N/A

Site 2 of 3 in cluster BU

ENGINEERING CONTROLS:

Illinois Epa Id:	0316085124
NFR Letter:	07/26/2006
Date NFR Recorded:	08/31/2006
Comprehensive / Focused:	Focused
Remediation Applicant Name:	Jerry Rauman
RA Company:	Access Living
RA Address:	614 West Roosevelt Road
RA City,St,Zip:	Chicago, IL 60607
Worker Caution:	No
Acres:	0.25
Land Use:	Industrial/Commercial
Ground Water Use Restriction:	No
Highway Authority Agreement:	No
Ordinance:	Yes
Industrial - Commercial:	Yes
Slab on Grade:	No
BCT:	No
Building Slab:	Yes
Asphalt Used:	No
Concrete Used:	No
Clean Soil 3ft:	No
Clean Soil 10ft:	No
Alternate Barrier:	No

IL INSTUTIONAL CONTROL:

Illinois EPA Id:	0316085124
NFR Letter:	07/26/2006
Date NFR Recorded:	08/31/2006
Comprehensive / Focused:	Focused
Remediation Applicant Name:	Jerry Rauman
RA Company:	Access Living
RA Address:	614 West Roosevelt Road
RA City,St,Zip:	Chicago, IL 60607
Worker Caution:	No
Acres:	0.25
Land Use:	Industrial/Commercial
Ground Water Use Restriction:	No
Highway Authority Agreement:	No
Ordinance:	Yes
Industrial - Commercial:	Yes
Slab on Grade:	No
BCT:	No
Building Slab:	Yes
Asphalt Used:	No
Concrete Used:	No

MAP FINDINGS

Map ID
 Direction
 Distance
 Distance (ft.)Site

EDR ID Number
 EPA ID Number

Database(s)

CHICAGO, CITY OF (ACCESS LIVING) (Continued)

S106635165

Clean Soil 3ft: No
 Clean Soil 10ft: No
 Alternate Barrier: No

SRP:

IL EPA Id: 0316085124
 US EPA Id: Not reported
 Longitude: -87.631974
 Latitude: 41.896322
 Contact Name: Jerry Rauman
 Contact Address: 614 West Roosevelt Road
 Contact City,St,Zip: Chicago, IL 60607
 Contact Phone: (312) 253-7000
 Date Enrolled: 09/09/2004
 Point Of Contact: Patricia Feeley
 Consultant Company: Environmental Design International, Inc.
 Consultant Address: 200 South Michigan Avenue
 Consultant City,St,Zip: Chicago, IL 60604
 Consultant Phone: (312) 356-5400
 Proj Mgr Assigned: Barb Landers
 Sec. 4 Letter Date: Not reported
 Active: No
 No Further Remediation Letter Dt: 07/26/2006
 Remediation Applicant Co: Access Living
 Effective: True
 Remediation Applicant Name: Jerry Rauman
 Remediation Applicant Company: Access Living
 Remediation Applicant Address: 614 West Roosevelt Road
 Remediation Applicant City,St,Zip: Chicago, IL 60607
 Illinois EPA: 0316085124
 Site Name: Chicago, City of (Access Living)
 NFR Letter: 2006-07-26
 NFR Letter Date Recorded: 2006-08-31
 Comprehensive/Focused: Focused
 Worker Caution: No
 Acres: 0.25
 Land Use: Industrial/Commercial
 Ground Water Use Restriction: No
 Highway Authority Agreement: No
 Ordinance: Yes
 Industrial - Commercial: Yes
 Slab on Grade: No
 BCT: No
 Building Slab: Yes
 Asphalt Used: No
 Concrete Used: No
 Clean Soil 3ft: No
 Clean Soil 10ft: No
 Alternate Barrier: No

[Click here for IL SRP:](#)

MAP FINDINGS

Map ID			EDR ID Number
Direction			
Distance			
Distance (ft.)	Site	Database(s)	EPA ID Number

BU266	CHICAGO, CITY OF	RGA LUST	S115501829
WNW	113 WEST CHICAGO AVE.		N/A
1/4-1/2	CHICAGO, IL		
0.415 mi.			
2193 ft.	Site 3 of 3 in cluster BU		

RGA LUST:

2012	CHICAGO, CITY OF	113 WEST CHICAGO AVE.
2011	CHICAGO, CITY OF	113 WEST CHICAGO AVE.
2010	CHICAGO, CITY OF	113 WEST CHICAGO AVE.
2009	CHICAGO, CITY OF	113 WEST CHICAGO AVE.
2008	CHICAGO, CITY OF	113 WEST CHICAGO AVE.
2007	CHICAGO, CITY OF	113 WEST CHICAGO AVE.
2006	CHICAGO, CITY OF	113 WEST CHICAGO AVE.
2005	CHICAGO, CITY OF	113 WEST CHICAGO AVE.
2004	CHICAGO, CITY OF	113 WEST CHICAGO AVE.
2003	CHICAGO, CITY OF	113 WEST CHICAGO AVE.
2002	CHICAGO, CITY OF	113 WEST CHICAGO AVE.
2001	CHICAGO, CITY OF	113 WEST CHICAGO AVE.
2000	CHICAGO, CITY OF	113 WEST CHICAGO AVE.

267	1010 NORTH LAKESHORE DR. CONDO ASSOC.	LUST	S105815557
North	1000 LAKE SHORE DR.	BOL	N/A
1/4-1/2	CHICAGO, IL 60611		
0.420 mi.			
2219 ft.			

LUST:

Incident Num:	931766
IL EPA Id:	0316085195
Product:	Fuel Oil
IEMA Date:	06/30/1993
Project Manager:	Musgrove
Project Manager Phone:	Not reported
Email:	Not reported
PRP Name:	1010 North Lakeshore Dr. Condo Assoc.
PRP Contact:	Nickey Light
PRP Address:	1000 Lakeshore Dr.
PRP City,St,Zip:	Chicago, IL 60611
PRP Phone:	Not reported
Site Classification:	Not reported
Section 57.5(g) Letter:	731
Date Section 57.5(g) Letter:	Not reported
Non LUST Determination Letter:	Not reported
20 Report Received:	07/26/1993
45 Report Received:	11/03/1993
NFA/NFR Letter:	04/08/1994
NFR Date Recorded:	Not reported

BOL:

Site Id:	170000503355
Inv Num:	0316085195
Interest Name:	1010 N Lake Shore Dr Condo Asn
Interest Type:	BOL
Media Code:	LAND

MAP FINDINGS

Map ID Direction Distance Distance (ft.) Site Database(s) EPA ID Number EDR ID Number

268 LINDSAY LIGHT III SEMS-ARCHIVE 1003873123
 SW 22 WEST HUBBARD IL0000002204
 1/4-1/2 CHICAGO, IL 60610
 0.422 mi.
 2229 ft.

SEMS-ARCHIVE:
 Site ID: 507288
 EPA ID: IL0000002204
 Federal Facility: N
 NPL: Not on the NPL
 Non NPL Status: NFRAP-Site does not qualify for the NPL based on existing information

Following information was gathered from the prior CERCLIS update completed in 10/2013:

Site ID: 0507288
 Federal Facility: Not a Federal Facility
 NPL Status: Not on the NPL
 Non NPL Status: NFRAP-Site does not qualify for the NPL based on existing information

CERCLIS-NFRAP Assessment History:

Action: DISCOVERY
 Date Started: / /
 Date Completed: 01/27/94
 Priority Level: Not reported

Action: ARCHIVE SITE
 Date Started: / /
 Date Completed: 05/30/95
 Priority Level: Not reported

Action: PRELIMINARY ASSESSMENT
 Date Started: / /
 Date Completed: 05/30/95
 Priority Level: NFRAP-Site does not qualify for the NPL based on existing information

BV269 DRAKE TOWER APARTMENTS INC RCRA-SQG 1000979027
 North 179 E LAKE SHORE DR LUST IL0000942821
 1/4-1/2 CHICAGO, IL 60611 FINDS
 0.424 mi. ECHO
 2238 ft. Site 1 of 2 in cluster BV

RCRA-SQG:
 Date form received by agency: 11/21/1994
 Facility name: DRAKE TOWER APARTMENTS INC
 Facility address: 179 E LAKE SHORE DR
 CHICAGO, IL 60611
 EPA ID: IL0000942821
 Mailing address: 15 E SUPERIOR
 CHICAGO, IL 60611
 Contact: JOHN AYKROID
 Contact address: 15 E SUPERIOR
 CHICAGO, IL 60611
 Contact country: US
 Contact telephone: (312) 944-2611
 Contact email: Not reported
 EPA Region: 05
 Classification: Small Small Quantity Generator
 Description: Handler: generates more than 100 and less than 1000 kg of hazardous waste during any calendar month and accumulates less than 6000 kg of

MAP FINDINGS

Map ID
 Direction
 Distance
 Distance (ft.)Site

EDR ID Number

Database(s) EPA ID Number

DRAKE TOWER APARTMENTS INC (Continued)

1000979027

hazardous waste at any time; or generates 100 kg or less of hazardous waste during any calendar month, and accumulates more than 1000 kg of hazardous waste at any time

Owner/Operator Summary:

Owner/operator name: DRAKE TOWER APARTMENTS INC
 Owner/operator address: 179 E LAKE SHORE DR
 CHICAGO, IL 60611
 Owner/operator country: Not reported
 Owner/operator telephone: (312) 944-2611
 Legal status: Private
 Owner/Operator Type: Owner
 Owner/Op start date: Not reported
 Owner/Op end date: Not reported

Handler Activities Summary:

U.S. importer of hazardous waste: No
 Mixed waste (haz. and radioactive): No
 Recycler of hazardous waste: No
 Transporter of hazardous waste: No
 Treater, storer or disposer of HW: No
 Underground injection activity: No
 On-site burner exemption: No
 Furnace exemption: No
 Used oil fuel burner: No
 Used oil processor: No
 User oil refiner: No
 Used oil fuel marketer to burner: No
 Used oil Specification marketer: No
 Used oil transfer facility: No
 Used oil transporter: No

. Waste code: D001
 . Waste name: IGNITABLE WASTE

Violation Status: No violations found

LUST:

Incident Num: 942871
 IL EPA Id: 0316085233
 Product: Gasoline
 IEMA Date: 12/21/1994
 Project Manager: Reynolds
 Project Manager Phone: (217) 782-6762
 Email: Not reported
 PRP Name: Drake Tower Apartments Inc.
 PRP Contact: Susan Giancarlo
 PRP Address: 179 East Lake Shore Dr.
 PRP City,St,Zip: Chicago, IL 60611
 PRP Phone: Not reported
 Site Classification: HIGH
 Section 57.5(g) Letter: 732
 Date Section 57.5(g) Letter: Not reported
 Non LUST Determination Letter: Not reported
 20 Report Received: 01/31/1995
 45 Report Received: 03/28/1995
NFA/NFR Letter: 04/29/2003

MAP FINDINGS

Map ID
 Direction
 Distance
 Distance (ft.)Site

EDR ID Number
 EPA ID Number

Database(s)

DRAKE TOWER APARTMENTS INC (Continued)

1000979027

NFR Date Recorded: 05/16/2003

FINDS:

Registry ID: 110005806574

Environmental Interest/Information System

ACES (Illinois - Agency Compliance And Enforcement System) is the Illinois EPA Project to facilitate the permitting operations

RCRAInfo is a national information system that supports the Resource Conservation and Recovery Act (RCRA) program through the tracking of events and activities related to facilities that generate, transport, and treat, store, or dispose of hazardous waste. RCRAInfo allows RCRA program staff to track the notification, permit, compliance, and corrective action activities required under RCRA.

ECHO:

Envid: 1000979027
 Registry ID: 110005806574
 DFR URL: http://echo.epa.gov/detailed_facility_report?fid=110005806574

BV270
North
1/4-1/2
0.424 mi.
2238 ft.

DRAKE TOWER APARTMENTS INC.
179 EAST LAKE SHORE DR.
CHICAGO, IL

RGA LUST S115504268
N/A

Site 2 of 2 in cluster BV

RGA LUST:

2012	DRAKE TOWER APARTMENTS INC.	179 EAST LAKE SHORE DR.
2011	DRAKE TOWER APARTMENTS INC.	179 EAST LAKE SHORE DR.
2010	DRAKE TOWER APARTMENTS INC.	179 EAST LAKE SHORE DR.
2009	DRAKE TOWER APARTMENTS INC.	179 EAST LAKE SHORE DR.
2008	DRAKE TOWER APARTMENTS INC.	179 EAST LAKE SHORE DR.
2007	DRAKE TOWER APARTMENTS INC.	179 EAST LAKE SHORE DR.
2006	DRAKE TOWER APARTMENTS INC.	179 EAST LAKE SHORE DR.
2005	DRAKE TOWER APARTMENTS INC.	179 EAST LAKE SHORE DR.
2004	DRAKE TOWER APARTMENTS INC.	179 EAST LAKE SHORE DR.
2003	DRAKE TOWER APARTMENTS INC.	179 EAST LAKE SHORE DR.
2002	DRAKE TOWER APARTMENTS INC.	179 EAST LAKE SHORE DR.
2001	DRAKE TOWER APARTMENTS INC.	179 EAST LAKE SHORE DR.
2000	DRAKE TOWER APARTMENTS INC.	179 EAST LAKE SHORE DR.

271
NNW
1/4-1/2
0.425 mi.
2243 ft.

ASTOR CLEANERS
939 N STATE
CHICAGO, IL 60610

ENG CONTROLS 1000340358
INST CONTROL ILD025039116
SRP
RCRA NonGen / NLR
FINDS
ECHO

ENGINEERING CONTROLS:

Illinois Epa Id: 0316085011
 NFR Letter: 04/13/2004
 Date NFR Recorded: 04/27/2004
 Comprehensive / Focused: Focused

MAP FINDINGS

Map ID
 Direction
 Distance
 Distance (ft.)Site

EDR ID Number
 EPA ID Number

Database(s)

ASTOR CLEANERS (Continued)

1000340358

Remediation Applicant Name: Yong Chung
 RA Company: Astor Cleaners, Inc.
 RA Address: 1843 Koehling Road
 RA City,St,Zip: Northbrook, IL 60062
 Worker Caution: No
 Acres: 0.29
 Land Use: Industrial/Commercial
 Ground Water Use Restriction: No
 Highway Authority Agreement: Yes
 Ordinance: Yes
 Industrial - Commercial: Yes
 Slab on Grade: No
 BCT: No
 Building Slab: Yes
 Asphalt Used: No
 Concrete Used: No
 Clean Soil 3ft: No
 Clean Soil 10ft: No
 Alternate Barrier: No

IL INSTUTIONAL CONTROL:

Illinois EPA Id: 0316085011
 NFR Letter: 04/13/2004
 Date NFR Recorded: 04/27/2004
 Comprehensive / Focused: Focused
 Remediation Applicant Name: Yong Chung
 RA Company: Astor Cleaners, Inc.
 RA Address: 1843 Koehling Road
 RA City,St,Zip: Northbrook, IL 60062
 Worker Caution: No
 Acres: 0.29
 Land Use: Industrial/Commercial
 Ground Water Use Restriction: No
 Highway Authority Agreement: Yes
 Ordinance: Yes
 Industrial - Commercial: Yes
 Slab on Grade: No
 BCT: No
 Building Slab: Yes
 Asphalt Used: No
 Concrete Used: No
 Clean Soil 3ft: No
 Clean Soil 10ft: No
 Alternate Barrier: No

SRP:

IL EPA Id: 0316085011
 US EPA Id: ILD025039116
 Longitude: -87.628042
 Latitude: 41.900296
 Contact Name: Yong Chung
 Contact Address: 1843 Koehling Road
 Contact City,St,Zip: Northbrook, IL 60062
 Contact Phone: (847) 727-6622
 Date Enrolled: 10/09/2003
 Point Of Contact: Michael Dmyterko

MAP FINDINGS

Map ID
 Direction
 Distance
 Distance (ft.)Site

EDR ID Number
 EPA ID Number

Database(s)

ASTOR CLEANERS (Continued)

1000340358

Consultant Company: National Environmental Management Group, Ltd.
 Consultant Address: 1414 Monroe Avenue
 Consultant City,St,Zip: River Forest, IL 60305
 Consultant Phone: (708) 366-0870
 Proj Mgr Assigned: Barb Landers
 Sec. 4 Letter Date: Not reported
 Active: No
 No Further Remediation Letter Dt: 04/13/2004
 Remediation Applicant Co: Astor Cleaners, Inc.
 Effective: True
 Remediation Applicant Name: Yong Chung
 Remediation Applicant Company: Astor Cleaners, Inc.
 Remediation Applicant Address: 1843 Koehling Road
 Remediation Applicant City,St,Zip: Northbrook, IL 60062
 Illinois EPA: 0316085011
 Site Name: Astor Cleaners
 NFR Letter: 2004-04-13
 NFR Letter Date Recorded: 2004-04-27
 Comprehensive/Focused: Focused
 Worker Caution: No
 Acres: 0.29
 Land Use: Industrial/Commercial
 Ground Water Use Restriction: No
 Highway Authority Agreement: Yes
 Ordinance: Yes
 Industrial - Commercial: Yes
 Slab on Grade: No
 BCT: No
 Building Slab: Yes
 Asphalt Used: No
 Concrete Used: No
 Clean Soil 3ft: No
 Clean Soil 10ft: No
 Alternate Barrier: No

[Click here for IL SRP:](#)

RCRA NonGen / NLR:

Date form received by agency: 11/01/2007
 Facility name: ASTOR CLEANERS
 Facility address: 939 N STATE
 CHICAGO, IL 60610
 EPA ID: ILD025039116
 Contact: ENV COORDINATOR
 Contact address: Not reported
 Not reported
 Contact country: US
 Contact telephone: (312) 787-3914
 Contact email: Not reported
 EPA Region: 05
 Land type: Private
 Classification: Non-Generator
 Description: Handler: Non-Generators do not presently generate hazardous waste

Owner/Operator Summary:

MAP FINDINGS

Map ID
 Direction
 Distance
 Distance (ft.)Site

EDR ID Number
 EPA ID Number

Database(s)

ASTOR CLEANERS (Continued)

1000340358

Owner/operator name: ASTOR CHO CLEANERS INC
 Owner/operator address: ADDRESS NOT REPORTED
 CITY NOT REPORTED, AK 99998
 Owner/operator country: Not reported
 Owner/operator telephone: (312) 555-1212
 Legal status: Private
 Owner/Operator Type: Owner
 Owner/Op start date: Not reported
 Owner/Op end date: Not reported

Owner/operator name: NAME NOT REPORTED
 Owner/operator address: ADDRESS NOT REPORTED
 CITY NOT REPORTED, AK 99998
 Owner/operator country: Not reported
 Owner/operator telephone: (312) 555-1212
 Legal status: Private
 Owner/Operator Type: Operator
 Owner/Op start date: Not reported
 Owner/Op end date: Not reported

Handler Activities Summary:

U.S. importer of hazardous waste: No
 Mixed waste (haz. and radioactive): No
 Recycler of hazardous waste: No
 Transporter of hazardous waste: No
 Treater, storer or disposer of HW: No
 Underground injection activity: No
 On-site burner exemption: No
 Furnace exemption: No
 Used oil fuel burner: No
 Used oil processor: No
 User oil refiner: No
 Used oil fuel marketer to burner: No
 Used oil Specification marketer: No
 Used oil transfer facility: No
 Used oil transporter: No

Historical Generators:

Date form received by agency: 12/19/2003
 Site name: ASTOR CLEANERS
 Classification: Large Quantity Generator

. Waste code: D001
 . Waste name: IGNITABLE WASTE

. Waste code: D002
 . Waste name: CORROSIVE WASTE

. Waste code: D003
 . Waste name: REACTIVE WASTE

. Waste code: D008
 . Waste name: LEAD

. Waste code: D039
 . Waste name: TETRACHLOROETHYLENE

MAP FINDINGS

Map ID
 Direction
 Distance
 Distance (ft.)Site

EDR ID Number
 EPA ID Number

Database(s)

ASTOR CLEANERS (Continued)

1000340358

- . Waste code: F002
- . Waste name: THE FOLLOWING SPENT HALOGENATED SOLVENTS: TETRACHLOROETHYLENE, METHYLENE CHLORIDE, TRICHLOROETHYLENE, 1,1,1-TRICHLOROETHANE, CHLOROBENZENE, 1,1,2-TRICHLORO-1,2,2-TRIFLUOROETHANE, ORTHO-DICHLOROBENZENE, TRICHLOROFLUOROMETHANE, AND 1,1,2, TRICHLOROETHANE; ALL SPENT SOLVENT MIXTURES/BLENDS CONTAINING, BEFORE USE, A TOTAL OF TEN PERCENT OR MORE (BY VOLUME) OF ONE OR MORE OF THE ABOVE HALOGENATED SOLVENTS OR THOSE SOLVENTS LISTED IN F001, F004, AND F005; AND STILL BOTTOMS FROM THE RECOVERY OF THESE SPENT SOLVENTS AND SPENT SOLVENT MIXTURES.

- . Waste code: F003
- . Waste name: THE FOLLOWING SPENT NONHALOGENATED SOLVENTS: XYLENE, ACETONE, ETHYL ACETATE, ETHYL BENZENE, ETHYL ETHER, METHYL ISOBUTYL KETONE, N-BUTYL ALCOHOL, CYCLOHEXANONE, AND METHANOL; ALL SPENT SOLVENT MIXTURES/BLENDS CONTAINING, BEFORE USE, ONLY THE ABOVE SPENT NONHALOGENATED SOLVENTS; AND ALL SPENT SOLVENT MIXTURES/BLENDS CONTAINING, BEFORE USE, ONE OR MORE OF THE ABOVE NONHALOGENATED SOLVENTS, AND A TOTAL OF TEN PERCENT OR MORE (BY VOLUME) OF ONE OR MORE OF THOSE SOLVENTS LISTED IN F001, F002, F004, AND F005; AND STILL BOTTOMS FROM THE RECOVERY OF THESE SPENT SOLVENTS AND SPENT SOLVENT MIXTURES.

- . Waste code: F005
- . Waste name: THE FOLLOWING SPENT NONHALOGENATED SOLVENTS: TOLUENE, METHYL ETHYL KETONE, CARBON DISULFIDE, ISOBUTANOL, PYRIDINE, BENZENE, 2-ETHOXYETHANOL, AND 2-NITROPROPANE; ALL SPENT SOLVENT MIXTURES/BLENDS CONTAINING, BEFORE USE, A TOTAL OF TEN PERCENT OR MORE (BY VOLUME) OF ONE OR MORE OF THE ABOVE NONHALOGENATED SOLVENTS OR THOSE SOLVENTS LISTED IN F001, F002, OR F004; AND STILL BOTTOMS FROM THE RECOVERY OF THESE SPENT SOLVENTS AND SPENT SOLVENT MIXTURES.

- . Waste code: U003
- . Waste name: ACETONITRILE (I,T)

- . Waste code: U044
- . Waste name: CHLOROFORM (OR) METHANE, TRICHLORO-

- . Waste code: U102
- . Waste name: 1,2-BENZENEDICARBOXYLIC ACID, DIMETHYL ESTER (OR) DIMETHYL PHTHALATE

Date form received by agency: 05/15/1986
 Site name: ASTOR CLEANERS
 Classification: Small Quantity Generator

- . Waste code: F002
- . Waste name: THE FOLLOWING SPENT HALOGENATED SOLVENTS: TETRACHLOROETHYLENE, METHYLENE CHLORIDE, TRICHLOROETHYLENE, 1,1,1-TRICHLOROETHANE, CHLOROBENZENE, 1,1,2-TRICHLORO-1,2,2-TRIFLUOROETHANE, ORTHO-DICHLOROBENZENE, TRICHLOROFLUOROMETHANE, AND 1,1,2, TRICHLOROETHANE; ALL SPENT SOLVENT MIXTURES/BLENDS CONTAINING, BEFORE USE, A TOTAL OF TEN PERCENT OR MORE (BY VOLUME) OF ONE OR MORE OF THE ABOVE HALOGENATED SOLVENTS OR THOSE SOLVENTS LISTED IN F001, F004, AND F005; AND STILL BOTTOMS FROM THE RECOVERY OF THESE SPENT SOLVENTS AND SPENT SOLVENT MIXTURES.

MAP FINDINGS

Map ID
 Direction
 Distance
 Distance (ft.)Site

EDR ID Number
 EPA ID Number

Database(s)

ASTOR CLEANERS (Continued)

1000340358

Facility Has Received Notices of Violations:

Regulation violated: SR - 722.141(a)
 Area of violation: Generators - Records/Reporting
 Date violation determined: 05/13/2005
 Date achieved compliance: 09/27/2005
 Violation lead agency: State
 Enforcement action: VIOLATION NOTICE (VN)
 Enforcement action date: 06/08/2005
 Enf. disposition status: Not reported
 Enf. disp. status date: Not reported
 Enforcement lead agency: State
 Proposed penalty amount: Not reported
 Final penalty amount: Not reported
 Paid penalty amount: Not reported

Regulation violated: SR - 725.134(d)(5)
 Area of violation: Generators - Pre-transport
 Date violation determined: 04/12/1995
 Date achieved compliance: 08/07/1995
 Violation lead agency: State
 Enforcement action: VIOLATION NOTICE (VN)
 Enforcement action date: 05/02/1995
 Enf. disposition status: Not reported
 Enf. disp. status date: Not reported
 Enforcement lead agency: State
 Proposed penalty amount: Not reported
 Final penalty amount: Not reported
 Paid penalty amount: Not reported

Regulation violated: SR - 725.134(c)
 Area of violation: Generators - Pre-transport
 Date violation determined: 04/12/1995
 Date achieved compliance: 08/07/1995
 Violation lead agency: State
 Enforcement action: VIOLATION NOTICE (VN)
 Enforcement action date: 05/02/1995
 Enf. disposition status: Not reported
 Enf. disp. status date: Not reported
 Enforcement lead agency: State
 Proposed penalty amount: Not reported
 Final penalty amount: Not reported
 Paid penalty amount: Not reported

Regulation violated: SR - 722.134(d)
 Area of violation: Generators - Pre-transport
 Date violation determined: 04/12/1995
 Date achieved compliance: 08/07/1995
 Violation lead agency: State
 Enforcement action: VIOLATION NOTICE (VN)
 Enforcement action date: 05/02/1995
 Enf. disposition status: Not reported
 Enf. disp. status date: Not reported
 Enforcement lead agency: State
 Proposed penalty amount: Not reported
 Final penalty amount: Not reported
 Paid penalty amount: Not reported

MAP FINDINGS

Map ID
 Direction
 Distance
 Distance (ft.)Site

EDR ID Number

Database(s) EPA ID Number

ASTOR CLEANERS (Continued)

1000340358

Evaluation Action Summary:

Evaluation date: 09/23/2005
 Evaluation: NON-FINANCIAL RECORD REVIEW
 Area of violation: Not reported
 Date achieved compliance: Not reported
 Evaluation lead agency: State

Evaluation date: 05/13/2005
 Evaluation: NON-FINANCIAL RECORD REVIEW
 Area of violation: Generators - Records/Reporting
 Date achieved compliance: 09/27/2005
 Evaluation lead agency: State

Evaluation date: 07/12/1995
 Evaluation: FOLLOW-UP INSPECTION
 Area of violation: Not reported
 Date achieved compliance: Not reported
 Evaluation lead agency: State

Evaluation date: 04/12/1995
 Evaluation: COMPLIANCE EVALUATION INSPECTION ON-SITE
 Area of violation: Generators - Pre-transport
 Date achieved compliance: 08/07/1995
 Evaluation lead agency: State

FINDS:

Registry ID: 110001337465

Environmental Interest/Information System

AFS (Aerometric Information Retrieval System (AIRS) Facility Subsystem) replaces the former Compliance Data System (CDS), the National Emission Data System (NEDS), and the Storage and Retrieval of Aerometric Data (SAROAD). AIRS is the national repository for information concerning airborne pollution in the United States. AFS is used to track emissions and compliance data from industrial plants. AFS data are utilized by states to prepare State Implementation Plans to comply with regulatory programs and by EPA as an input for the estimation of total national emissions. AFS is undergoing a major redesign to support facility operating permits required under Title V of the Clean Air Act.

ACES (Illinois - Agency Compliance And Enforcement System) is the Illinois EPA Project to facilitate the permitting operations

RCRAInfo is a national information system that supports the Resource Conservation and Recovery Act (RCRA) program through the tracking of events and activities related to facilities that generate, transport, and treat, store, or dispose of hazardous waste. RCRAInfo allows RCRA program staff to track the notification, permit, compliance, and corrective action activities required under RCRA.

AIR MINOR

ECHO:

Envid: 1000340358

MAP FINDINGS

Map ID
 Direction
 Distance
 Distance (ft.)Site
 Database(s)
 EDR ID Number
 EPA ID Number

ASTOR CLEANERS (Continued)

1000340358

Registry ID: 110001337465
 DFR URL: http://echo.epa.gov/detailed_facility_report?fid=110001337465

BW272 CHICAGO DOCK & CANAL TRUST
SSE 315 EAST NORTH WATERS ST.
1/4-1/2 CHICAGO, IL 60611
0.432 mi.
2283 ft. Site 1 of 2 in cluster BW

LUST S104527648
N/A

LUST:
 Incident Num: 891651
 IL EPA Id: 0316085053
 Product: Fuel Oil
 IEMA Date: 08/30/1989
 Project Manager: NOT ASSIGNED
 Project Manager Phone: Not reported
 Email: Not reported
 PRP Name: Chicago Dock & Canal Trust
 PRP Contact: Tom Walker
 PRP Address: 401 North Michigan Ave.
 PRP City,St,Zip: Chicago, IL 60611
 PRP Phone: Not reported
 Site Classification: Not reported
 Section 57.5(g) Letter: 731
 Date Section 57.5(g) Letter: Not reported
 Non LUST Determination Letter: Not reported
 20 Report Received: 02/29/1992
 45 Report Received: 02/29/1992
NFA/NFR Letter: 05/13/1991
 NFR Date Recorded: Not reported

BX273 CATHOLIC CHARITIES HOUSING
West 721 NORTH LA SALLE ST.
1/4-1/2 CHICAGO, IL
0.437 mi.
2309 ft. Site 1 of 2 in cluster BX

RGA LUST S115501082
N/A

RGA LUST:
 2012 CATHOLIC CHARITIES HOUSING 721 NORTH LA SALLE ST.
 2011 CATHOLIC CHARITIES HOUSING 721 NORTH LA SALLE ST.
 2010 CATHOLIC CHARITIES HOUSING 721 NORTH LA SALLE ST.
 2009 CATHOLIC CHARITIES HOUSING 721 NORTH LA SALLE ST.
 2008 CATHOLIC CHARITIES HOUSING 721 NORTH LA SALLE ST.
 2007 CATHOLIC CHARITIES HOUSING 721 NORTH LA SALLE ST.
 2006 CATHOLIC CHARITIES HOUSING 721 NORTH LA SALLE ST.
 2005 CATHOLIC CHARITIES HOUSING 721 NORTH LA SALLE ST.
 2004 CATHOLIC CHARITIES HOUSING 721 NORTH LA SALLE ST.
 2003 CATHOLIC CHARITIES HOUSING 721 NORTH LA SALLE ST.
 2002 CATHOLIC CHARITIES HOUSING 721 NORTH LA SALLE ST.
 2001 CATHOLIC CHARITIES HOUSING 721 NORTH LA SALLE ST.
 2000 CATHOLIC CHARITIES HOUSING 721 NORTH LA SALLE ST.

MAP FINDINGS

Map ID		EDR ID Number
Direction		
Distance		
Distance (ft.)	Site	Database(s)
		EPA ID Number

BX274 West 1/4-1/2 0.437 mi. 2309 ft.	CATHOLIC CHARITIES HOUSING 721 NORTH LA SALLE ST. CHICAGO, IL 60610 Site 2 of 2 in cluster BX	LUST S104523423 N/A
--	---	--------------------------------------

LUST:

Incident Num:	933268
IL EPA Id:	0316085168
Product:	Fuel Oil
IEMA Date:	12/22/1993
Project Manager:	NOT ASSIGNED
Project Manager Phone:	Not reported
Email:	Not reported
PRP Name:	Catholic Charities
PRP Contact:	Patrick Liu
PRP Address:	417 South Deabron St., Suite 400
PRP City,St,Zip:	Chicago, IL 60605
PRP Phone:	Not reported
Site Classification:	Not reported
Section 57.5(g) Letter:	732
Date Section 57.5(g) Letter:	Not reported
Non LUST Determination Letter:	Not reported
20 Report Received:	01/10/1994
45 Report Received:	02/28/1994
NFA/NFR Letter:	Not reported
NFR Date Recorded:	Not reported

BY275 SSW 1/4-1/2 0.441 mi. 2327 ft.	THE HERTZ CORP. 9 WEST KINZIE ST. CHICAGO, IL Site 1 of 5 in cluster BY	RGA LUST S115520510 N/A
---	---	--

RGA LUST:

2012	THE HERTZ CORP.	9 WEST KINZIE ST.
2011	THE HERTZ CORP.	9 WEST KINZIE ST.
2010	THE HERTZ CORP.	9 WEST KINZIE ST.
2009	THE HERTZ CORP.	9 WEST KINZIE ST.
2008	THE HERTZ CORP.	9 WEST KINZIE ST.
2007	THE HERTZ CORP.	9 WEST KINZIE ST.
2006	THE HERTZ CORP.	9 WEST KINZIE ST.
2005	THE HERTZ CORP.	9 WEST KINZIE ST.
2004	THE HERTZ CORP.	9 WEST KINZIE ST.
2003	THE HERTZ CORP.	9 WEST KINZIE ST.
2002	THE HERTZ CORP.	9 WEST KINZIE ST.
2001	THE HERTZ CORP.	9 WEST KINZIE ST.
2000	THE HERTZ CORP.	9 WEST KINZIE ST.

BY276 SSW 1/4-1/2 0.441 mi. 2327 ft.	THE HERTZ CORP. 9 WEST KINZIE ST. CHICAGO, IL 60610 Site 2 of 5 in cluster BY	LUST S104529400 N/A
---	---	--------------------------------------

LUST:

Incident Num:	990197
IL EPA Id:	0316085171
Product:	Gasoline

MAP FINDINGS

Map ID
 Direction
 Distance
 Distance (ft.)Site

EDR ID Number
 EPA ID Number

Database(s)

THE HERTZ CORP. (Continued)

S104529400

IEMA Date: 01/29/1999
 Project Manager: Eppley
 Project Manager Phone: (217) 782-6762
 Email: Not reported
 PRP Name: Hertz Corp.
 PRP Contact: Susan Pinera
 PRP Address: 225 Brae Blvd.
 PRP City,St,Zip: Park Ridge, NJ 07656
 PRP Phone: 2013072547
 Site Classification: Not reported
 Section 57.5(g) Letter: 732
 Date Section 57.5(g) Letter: Not reported
 Non LUST Determination Letter: Not reported
 20 Report Received: Not reported
 45 Report Received: 08/24/1999
NFA/NFR Letter: 07/12/2000
 NFR Date Recorded: 08/07/2000

Incident Num: 923417
 IL EPA Id: 0316085171
 Product: Gasoline
 IEMA Date: 12/01/1992
 Project Manager: Hamilton
 Project Manager Phone: (217) 782-6762
 Email: Not reported
 PRP Name: Hertz Corp.
 PRP Contact: Susan Klingenstein
 PRP Address: 225 Brae Blvd.
 PRP City,St,Zip: Park Ridge, NJ 07656
 PRP Phone: Not reported
 Site Classification: Not reported
 Section 57.5(g) Letter: 731
 Date Section 57.5(g) Letter: Not reported
 Non LUST Determination Letter: 2003-01-09
 20 Report Received: Not reported
 45 Report Received: Not reported
NFA/NFR Letter: Not reported
 NFR Date Recorded: Not reported

BY277
SSW
1/4-1/2
0.441 mi.
2327 ft.

HERTZ CORP.
9 WEST KINZIE ST.
CHICAGO, IL

Site 3 of 5 in cluster BY

RGA LUST S115507915
N/A

RGA LUST:

2012	HERTZ CORP.	9 WEST KINZIE ST.
2011	HERTZ CORP.	9 WEST KINZIE ST.
2010	HERTZ CORP.	9 WEST KINZIE ST.
2009	HERTZ CORP.	9 WEST KINZIE ST.
2008	HERTZ CORP.	9 WEST KINZIE ST.
2007	HERTZ CORP.	9 WEST KINZIE ST.
2006	HERTZ CORP.	9 WEST KINZIE ST.
2005	HERTZ CORP.	9 WEST KINZIE ST.
2004	HERTZ CORP.	9 WEST KINZIE ST.
2003	HERTZ CORP.	9 WEST KINZIE ST.
2002	HERTZ CORP.	9 WEST KINZIE ST.
2001	HERTZ CORP.	9 WEST KINZIE ST.

MAP FINDINGS

Map ID			EDR ID Number
Direction			
Distance			
Distance (ft.)	Site	Database(s)	EPA ID Number

HERTZ CORP. (Continued)

S115507915

2000 HERTZ CORP. 9 WEST KINZIE ST.

BW278 SE
1/4-1/2
0.445 mi.
2348 ft.

CHICAGO DOCK & CANAL TRUST
315 EAST NORTH WATERS ST.
CHICAGO, IL

RGA LUST S115501507
N/A

Site 2 of 2 in cluster BW

RGA LUST:

2012	CHICAGO DOCK & CANAL TRUST	315 EAST NORTH WATERS ST.
2011	CHICAGO DOCK & CANAL TRUST	315 EAST NORTH WATERS ST.
2010	CHICAGO DOCK & CANAL TRUST	315 EAST NORTH WATERS ST.
2009	CHICAGO DOCK & CANAL TRUST	315 EAST NORTH WATERS ST.
2008	CHICAGO DOCK & CANAL TRUST	315 EAST NORTH WATERS ST.
2007	CHICAGO DOCK & CANAL TRUST	315 EAST NORTH WATERS ST.
2006	CHICAGO DOCK & CANAL TRUST	315 EAST NORTH WATERS ST.
2005	CHICAGO DOCK & CANAL TRUST	315 EAST NORTH WATERS ST.
2004	CHICAGO DOCK & CANAL TRUST	315 EAST NORTH WATERS ST.
2003	CHICAGO DOCK & CANAL TRUST	315 EAST NORTH WATERS ST.
2002	CHICAGO DOCK & CANAL TRUST	315 EAST NORTH WATERS ST.
2001	CHICAGO DOCK & CANAL TRUST	315 EAST NORTH WATERS ST.
2000	CHICAGO DOCK & CANAL TRUST	315 EAST NORTH WATERS ST.

BY279 SSW
1/4-1/2
0.450 mi.
2374 ft.

MUSEUM OF BROADCAST COMMUNICATIONS
360 NORTH STATE
CHICAGO, IL 60610

LUST S107543309
N/A

Site 4 of 5 in cluster BY

LUST:

Incident Num:	20051671
IL EPA Id:	0316085736
Product:	Used Oil
IEMA Date:	12/19/2005
Project Manager:	Myers
Project Manager Phone:	(217) 785-7491
Email:	Dave.Myers@illinois.gov
PRP Name:	Not reported
PRP Contact:	Not reported
PRP Address:	Not reported
PRP City,St,Zip:	Not reported
PRP Phone:	Not reported
Site Classification:	Not reported
Section 57.5(g) Letter:	P.A.
Date Section 57.5(g) Letter:	Not reported
Non LUST Determination Letter:	2006-08-15
20 Report Received:	01/20/2006
45 Report Received:	04/21/2006
NFA/NFR Letter:	Not reported
NFR Date Recorded:	Not reported

MAP FINDINGS

Map ID			EDR ID Number
Direction			
Distance			
Distance (ft.)	Site	Database(s)	EPA ID Number

BY280 **MUSEUM OF BROADCAST COMMUNICATIONS** **RGA LUST** **S115513948**
SSW **360 NORTH STATE**
1/4-1/2 **CHICAGO, IL**
0.450 mi.
2374 ft. **Site 5 of 5 in cluster BY**

RGA LUST:

2012	MUSEUM OF BROADCAST COMMUNICATIONS	360 NORTH STATE
2011	MUSEUM OF BROADCAST COMMUNICATIONS	360 NORTH STATE
2010	MUSEUM OF BROADCAST COMMUNICATIONS	360 NORTH STATE
2009	MUSEUM OF BROADCAST COMMUNICATIONS	360 NORTH STATE
2008	MUSEUM OF BROADCAST COMMUNICATIONS	360 NORTH STATE
2007	MUSEUM OF BROADCAST COMMUNICATIONS	360 NORTH STATE
2006	MUSEUM OF BROADCAST COMMUNICATIONS	360 NORTH STATE

281 **SMITHFIELD CHICAGO LASALLE, LLC** **LUST** **S115487336**
WNW **801 NORTH LASALLE**
1/4-1/2 **CHICAGO, IL 60610**
0.454 mi.
2397 ft.

LUST:

Incident Num:	20131288
IL EPA Id:	0316085868
Product:	Other Petroleum
IEMA Date:	12/02/2013
Project Manager:	Malcom
Project Manager Phone:	(217) 524-9140
Email:	James.Malcom@illinois.gov
PRP Name:	Not reported
PRP Contact:	Not reported
PRP Address:	Not reported
PRP City,St,Zip:	Not reported
PRP Phone:	Not reported
Site Classification:	Not reported
Section 57.5(g) Letter:	734
Date Section 57.5(g) Letter:	Not reported
Non LUST Determination Letter:	Not reported
20 Report Received:	12/24/2013
45 Report Received:	03/05/2014
NFA/NFR Letter:	03/14/2014
NFR Date Recorded:	04/01/2014

BZ282 **FORMER DAYS INN OF AMERICA, INC.** **LUST** **U000865445**
East **644 LAKE SHORE DRIVE**
1/4-1/2 **CHICAGO, IL 60611**
0.459 mi.
2422 ft. **Site 1 of 2 in cluster BZ**

LUST:

Incident Num:	951088
IL EPA Id:	0316085250
Product:	Gasoline
IEMA Date:	05/22/1995
Project Manager:	Donnelly
Project Manager Phone:	(217) 557-8764
Email:	Jason.Donnelly@illinois.gov
PRP Name:	CHSP TRS Lakeshore, LLC
PRP Contact:	Joe Bilbrey

MAP FINDINGS

Map ID
 Direction
 Distance
 Distance (ft.)Site

EDR ID Number
 EPA ID Number

Database(s)

FORMER DAYS INN OF AMERICA, INC. (Continued)

U000865445

PRP Address: 644 North Lake Shore Drive
 PRP City,St,Zip: Chicago, IL 60611
 PRP Phone: 3124466797
 Site Classification: Not reported
 Section 57.5(g) Letter: 734
 Date Section 57.5(g) Letter: Not reported
 Non LUST Determination Letter: Not reported
 20 Report Received: 06/12/1995
 45 Report Received: 11/02/1995
NFA/NFR Letter: Not reported
 NFR Date Recorded: Not reported

UST:

Facility ID: 2024711
 Facility Status: CLOSED
Facility Type: COMMERCIAL / RETAIL
 Owner Id: U0036897
 Owner Name: CHSP TRS Lakeshore, LLC
 Owner Address: 1997 Annapolis Exchange Parkway, Suite 410
 Owner City,St,Zip: Annapolis, MD 21401

Tank Number: 1
Tank Status: Abandoned in place
 Tank Capacity: 6000
 Tank Substance: Gasoline
 Last Used Date: Not reported
 OSFM First Notify Date: 3/28/1989
 Red Tag Issue Date: Not reported
 Install Date: Not reported
Green Tag Decal: Not reported
Green Tag Issue Date: Not reported
Green Tag Expire Date: Not reported
 Fee Due: \$0.00
 Motor Fuel Permit Inspection Date: Not reported
 Motor Fuel Permit Expiration Date: Not reported
 MOTOR FUEL TYPE: Not reported
 Pending Nov: N
 IEMA: 95-1088
 Equipment Type: Not reported
 Equipment: Not reported
 Last Passing Date: Not reported
 Test Expire Date: Not reported

Tank Number: 2
Tank Status: Abandoned in place
 Tank Capacity: 6000
 Tank Substance: Gasoline
 Last Used Date: Not reported
 OSFM First Notify Date: 3/28/1989
 Red Tag Issue Date: Not reported
 Install Date: Not reported
Green Tag Decal: Not reported
Green Tag Issue Date: Not reported
Green Tag Expire Date: Not reported
 Fee Due: \$0.00
 Motor Fuel Permit Inspection Date: Not reported

MAP FINDINGS

Map ID
 Direction
 Distance
 Distance (ft.)Site

EDR ID Number
 EPA ID Number

Database(s)

FORMER DAYS INN OF AMERICA, INC. (Continued)

U000865445

Motor Fuel Permit Expiration Date: Not reported
 MOTOR FUEL TYPE: Not reported
 Pending Nov: N
 IEMA: Not reported
 Equipment Type: Not reported
 Equipment: Not reported
 Last Passing Date: Not reported
 Test Expire Date: Not reported

BZ283
East
1/4-1/2
0.459 mi.
2422 ft.

DAYS INN HOTEL AT CHICAGO
644 NORTH LAKE SHORE DR.
CHICAGO, IL
Site 2 of 2 in cluster BZ

RGA LUST S115503671
N/A

RGA LUST:

2012	DAYS INN HOTEL AT CHICAGO	644 NORTH LAKE SHORE DR.
2011	DAYS INN HOTEL AT CHICAGO	644 NORTH LAKE SHORE DR.
2010	DAYS INN HOTEL AT CHICAGO	644 NORTH LAKE SHORE DR.
2009	DAYS INN HOTEL AT CHICAGO	644 NORTH LAKE SHORE DR.
2008	DAYS INN HOTEL AT CHICAGO	644 NORTH LAKE SHORE DR.
2007	DAYS INN HOTEL AT CHICAGO	644 NORTH LAKE SHORE DR.
2006	DAYS INN HOTEL AT CHICAGO	644 NORTH LAKE SHORE DR.
2005	DAYS INN HOTEL AT CHICAGO	644 NORTH LAKE SHORE DR.
2004	DAYS INN HOTEL AT CHICAGO	644 NORTH LAKE SHORE DR.
2003	DAYS INN HOTEL AT CHICAGO	644 NORTH LAKE SHORE DR.
2002	DAYS INN HOTEL AT CHICAGO	644 NORTH LAKE SHORE DR.
2001	DAYS INN HOTEL AT CHICAGO	644 NORTH LAKE SHORE DR.
2000	DAYS INN HOTEL AT CHICAGO	644 NORTH LAKE SHORE DR.

CA284
SW
1/4-1/2
0.483 mi.
2551 ft.

LA SALLE NATIONAL TRUST #109673
121 WEST ILLINOIS ST.
CHICAGO, IL 60610
Site 1 of 3 in cluster CA

LUST S104524525
N/A

LUST:

Incident Num: 922676
 IL EPA Id: 0316085163
 Product: Gasoline, Fuel Oil
 IEMA Date: 09/23/1992
 Project Manager: NOT ASSIGNED
 Project Manager Phone: Not reported
 Email: Not reported
 PRP Name: La Salle National Trust #109673
 PRP Contact: Samuel Gould
 PRP Address: 1980 Springer Dr.
 PRP City,St,Zip: Lombard, IL 60148
 PRP Phone: Not reported
 Site Classification: Not reported
 Section 57.5(g) Letter: 731
 Date Section 57.5(g) Letter: Not reported
 Non LUST Determination Letter: Not reported
 20 Report Received: 10/19/1992
 45 Report Received: 10/23/1992
NFA/NFR Letter: 05/05/1993
 NFR Date Recorded: Not reported

MAP FINDINGS

Map ID			EDR ID Number
Direction			
Distance			
Distance (ft.)	Site	Database(s)	EPA ID Number

CA285	LA SALLE NATIONAL TRUST #109673	RGA LUST	S115510988
SW	121 WEST ILLINOIS ST.		N/A
1/4-1/2	CHICAGO, IL		
0.483 mi.			
2555 ft.	Site 2 of 3 in cluster CA		

RGA LUST:

2012	LA SALLE NATIONAL TRUST #109673	121 WEST ILLINOIS ST.
2011	LA SALLE NATIONAL TRUST #109673	121 WEST ILLINOIS ST.
2010	LA SALLE NATIONAL TRUST #109673	121 WEST ILLINOIS ST.
2009	LA SALLE NATIONAL TRUST #109673	121 WEST ILLINOIS ST.
2008	LA SALLE NATIONAL TRUST #109673	121 WEST ILLINOIS ST.
2007	LA SALLE NATIONAL TRUST #109673	121 WEST ILLINOIS ST.
2006	LA SALLE NATIONAL TRUST #109673	121 WEST ILLINOIS ST.
2005	LA SALLE NATIONAL TRUST #109673	121 WEST ILLINOIS ST.
2004	LA SALLE NATIONAL TRUST #109673	121 WEST ILLINOIS ST.
2003	LA SALLE NATIONAL TRUST #109673	121 WEST ILLINOIS ST.
2002	LA SALLE NATIONAL TRUST #109673	121 WEST ILLINOIS ST.
2001	LA SALLE NATIONAL TRUST #109673	121 WEST ILLINOIS ST.
2000	LA SALLE NATIONAL TRUST #109673	121 WEST ILLINOIS ST.

CA286	ALTER GROUP	ENG CONTROLS	S108187546
SW	111 WEST ILLINOIS STREET	INST CONTROL	N/A
1/4-1/2	CHICAGO, IL 60610	SRP	
0.484 mi.			
2555 ft.	Site 3 of 3 in cluster CA		

ENGINEERING CONTROLS:

Illinois Epa Id:	0316085760
NFR Letter:	11/14/2008
Date NFR Recorded:	12/17/2008
Comprehensive / Focused:	Focused
Remediation Applicant Name:	Michael Richardson
RA Company:	The Alter Group, Ltd.
RA Address:	5500 West Howard Street
RA City,St,Zip:	Skokie, IL 60077
Worker Caution:	No
Acres:	0.8
Land Use:	Residential or Industrial/Commercial
Ground Water Use Restriction:	No
Highway Authority Agreement:	No
Ordinance:	Yes
Industrial - Commercial:	No
Slab on Grade:	No
BCT:	No
Building Slab:	No
Asphalt Used:	No
Concrete Used:	Yes
Clean Soil 3ft:	No
Clean Soil 10ft:	No
Alternate Barrier:	No

IL INSTUTIONAL CONTROL:

Illinois EPA Id:	0316085760
NFR Letter:	11/14/2008
Date NFR Recorded:	12/17/2008
Comprehensive / Focused:	Focused
Remediation Applicant Name:	Michael Richardson
RA Company:	The Alter Group, Ltd.
RA Address:	5500 West Howard Street

MAP FINDINGS

Map ID
 Direction
 Distance
 Distance (ft.)Site

EDR ID Number
 EPA ID Number

Database(s)

ALTER GROUP (Continued)

S108187546

RA City,St,Zip: Skokie, IL 60077
 Worker Caution: No
 Acres: 0.8
 Land Use: Residential or Industrial/Commercial
 Ground Water Use Restriction: No
 Highway Authority Agreement: No
 Ordinance: Yes
 Industrial - Commercial: No
 Slab on Grade: No
 BCT: No
 Building Slab: No
 Asphalt Used: No
 Concrete Used: Yes
 Clean Soil 3ft: No
 Clean Soil 10ft: No
 Alternate Barrier: No

SRP:

IL EPA Id: 0316085760
 US EPA Id: Not reported
 Longitude: -87.631721
 Latitude: 41.890579
 Contact Name: Michael Richardson
 Contact Address: 5500 West Howard Street
 Contact City,St,Zip: Skokie, IL 60077
 Contact Phone: (847) 568-5924
 Date Enrolled: 09/25/2006
 Point Of Contact: Steven Heuer
 Consultant Company: TSC Environmental Group
 Consultant Address: 360 South Main Place
 Consultant City,St,Zip: Carol Stream, IL 60188
 Consultant Phone: (630) 462-2600
 Proj Mgr Assigned: Barb Landers
 Sec. 4 Letter Date: Not reported
 Active: No
 No Further Remediation Letter Dt: 09/10/2008
 Remediation Applicant Co: The Alter Group, Ltd.
 Effective: False
 Remediation Applicant Name: Michael Richardson
 Remediation Applicant Company: The Alter Group, Ltd.
 Remediation Applicant Address: 5500 West Howard Street
 Remediation Applicant City,St,Zip: Skokie, IL 60077
 Illinois EPA: 0316085760
 Site Name: Alter Group
 NFR Letter: 2008-11-14
 NFR Letter Date Recorded: 2008-12-17
 Comprehensive/Focused: Focused
 Worker Caution: No
 Acres: 0.8
 Land Use: Residential or Industrial/Commercial
 Ground Water Use Restriction: No
 Highway Authority Agreement: No
 Ordinance: Yes
 Industrial - Commercial: No
 Slab on Grade: No
 BCT: No
 Building Slab: No

MAP FINDINGS

Map ID
 Direction
 Distance
 Distance (ft.)Site

EDR ID Number
 EPA ID Number

Database(s)

ALTER GROUP (Continued)

S108187546

Asphalt Used: No
 Concrete Used: Yes
 Clean Soil 3ft: No
 Clean Soil 10ft: No
 Alternate Barrier: No

IL EPA Id: 0316085760
 US EPA Id: Not reported
 Longitude: -87.631721
 Latitude: 41.890579
 Contact Name: Michael Richardson
 Contact Address: 5500 West Howard Street
 Contact City,St,Zip: Skokie, IL 60077
 Contact Phone: (847) 568-5924
 Date Enrolled: 09/25/2006
 Point Of Contact: Steven Heuer
 Consultant Company: TSC Environmental Group
 Consultant Address: 360 South Main Place
 Consultant City,St,Zip: Carol Stream, IL 60188
 Consultant Phone: (630) 462-2600
 Proj Mgr Assigned: Barb Landers
 Sec. 4 Letter Date: Not reported
 Active: No
 No Further Remediation Letter Dt: 11/14/2008
 Remediation Applicant Co: The Alter Group, Ltd.
 Effective: True
 Remediation Applicant Name: Michael Richardson
 Remediation Applicant Company: The Alter Group, Ltd.
 Remediation Applicant Address: 5500 West Howard Street
 Remediation Applicant City,St,Zip: Skokie, IL 60077
 Illinois EPA: 0316085760
 Site Name: Alter Group
 NFR Letter: 2008-11-14
 NFR Letter Date Recorded: 2008-12-17
 Comprehensive/Focused: Focused
 Worker Caution: No
 Acres: 0.8
 Land Use: Residential or Industrial/Commercial
 Ground Water Use Restriction: No
 Highway Authority Agreement: No
 Ordinance: Yes
 Industrial - Commercial: No
 Slab on Grade: No
 BCT: No
 Building Slab: No
 Asphalt Used: No
 Concrete Used: Yes
 Clean Soil 3ft: No
 Clean Soil 10ft: No
 Alternate Barrier: No

[Click here for IL SRP:](#)

MAP FINDINGS

Map ID			EDR ID Number
Direction			
Distance			
Distance (ft.)	Site	Database(s)	EPA ID Number

CB287 SSE 1/4-1/2 0.486 mi. 2567 ft.	HYATT REGENCY OF CHICAGO 203 EAST WACKER DR. CHICAGO, IL Site 1 of 2 in cluster CB	RGA LUST	S115508440 N/A
---	---	-----------------	---------------------------------

RGA LUST:

2012	HYATT REGENCY OF CHICAGO	203 EAST WACKER DR.
2011	HYATT REGENCY OF CHICAGO	203 EAST WACKER DR.
2010	HYATT REGENCY OF CHICAGO	203 EAST WACKER DR.
2009	HYATT REGENCY OF CHICAGO	203 EAST WACKER DR.
2008	HYATT REGENCY OF CHICAGO	203 EAST WACKER DR.
2007	HYATT REGENCY OF CHICAGO	203 EAST WACKER DR.
2006	HYATT REGENCY OF CHICAGO	203 EAST WACKER DR.
2005	HYATT REGENCY OF CHICAGO	203 EAST WACKER DR.
2004	HYATT REGENCY OF CHICAGO	203 EAST WACKER DR.
2003	HYATT REGENCY OF CHICAGO	203 EAST WACKER DR.
2002	HYATT REGENCY OF CHICAGO	203 EAST WACKER DR.
2001	HYATT REGENCY OF CHICAGO	203 EAST WACKER DR.
2000	HYATT REGENCY OF CHICAGO	203 EAST WACKER DR.

CB288 SSE 1/4-1/2 0.486 mi. 2567 ft.	HYATT REGENCY OF CHICAGO 203 EAST WACKER DR. CHICAGO, IL 60601 Site 2 of 2 in cluster CB	LUST	S104522763 N/A
---	---	-------------	---------------------------------

LUST:

Incident Num:	950022
IL EPA Id:	0316325222
Product:	Diesel
IEMA Date:	01/04/1995
Project Manager:	Kohrmann
Project Manager Phone:	Not reported
Email:	Not reported
PRP Name:	Hyatt Regency of Chicago
PRP Contact:	Bill Clark
PRP Address:	151 East Wacker Dr.
PRP City,St,Zip:	Chicago, IL 60601
PRP Phone:	Not reported
Site Classification:	Not reported
Section 57.5(g) Letter:	732
Date Section 57.5(g) Letter:	Not reported
Non LUST Determination Letter:	Not reported
20 Report Received:	Not reported
45 Report Received:	05/18/1995
NFA/NFR Letter:	06/06/1997
NFR Date Recorded:	09/24/1998

289 SW 1/4-1/2 0.487 mi. 2572 ft.	HUBB ENTERPRISES CO 1456 THRU 62 W KINZIE CHICAGO, IL 60622	LUST RCRA NonGen / NLR FINDS ECHO	1000986540 ILR000000695
--	--	--	--

LUST:

Incident Num:	950584
IL EPA Id:	0316246196
Product:	Non-Petroleum Product, Other Petroleum

MAP FINDINGS

Map ID
 Direction
 Distance
 Distance (ft.)Site

EDR ID Number

Database(s) EPA ID Number

HUBB ENTERPRISES CO (Continued)

1000986540

IEMA Date: 03/22/1995
 Project Manager: Rife
 Project Manager Phone: Not reported
 Email: Not reported
 PRP Name: Hubb Enterprises
 PRP Contact: Ralph Karsten
 PRP Address: 8228 McCormick Blvd.
 PRP City,St,Zip: Skokie, IL 60076
 PRP Phone: Not reported
 Site Classification: NFA
 Section 57.5(g) Letter: 732
 Date Section 57.5(g) Letter: Not reported
 Non LUST Determination Letter: Not reported
 20 Report Received: 04/19/1995
 45 Report Received: 05/09/1995
NFA/NFR Letter: 11/28/1995
 NFR Date Recorded: Not reported

RCRA NonGen / NLR:

Date form received by agency: 02/22/1995
 Facility name: HUBB ENTERPRISES CO
 Facility address: 1456 THRU 62 W KINZIE
 CHICAGO, IL 60622
 EPA ID: ILR000000695
 Mailing address: 8228 N MCCORMICK BLVD
 SKOKIE, IL 60076
 Contact: MELVIN E GREEN
 Contact address: 8228 N MCCORMICK BLVD
 SKOKIE, IL 60076
 Contact country: US
 Contact telephone: (708) 673-9798
 Contact email: Not reported
 EPA Region: 05
 Classification: Non-Generator
 Description: Handler: Non-Generators do not presently generate hazardous waste

Owner/Operator Summary:

Owner/operator name: HUBB ENTERPRISES CO
 Owner/operator address: 8228 N MCCORMICK BLVD
 SKOKIE, IL 60076
 Owner/operator country: Not reported
 Owner/operator telephone: (708) 673-9798
 Legal status: Private
 Owner/Operator Type: Owner
 Owner/Op start date: Not reported
 Owner/Op end date: Not reported

Handler Activities Summary:

U.S. importer of hazardous waste: No
 Mixed waste (haz. and radioactive): No
 Recycler of hazardous waste: No
 Transporter of hazardous waste: No
 Treater, storer or disposer of HW: No
 Underground injection activity: No
 On-site burner exemption: No
 Furnace exemption: No

MAP FINDINGS

Map ID			EDR ID Number
Direction			
Distance			
Distance (ft.)	Site	Database(s)	EPA ID Number

HUBB ENTERPRISES CO (Continued)

1000986540

Used oil fuel burner: No
 Used oil processor: No
 User oil refiner: No
 Used oil fuel marketer to burner: No
 Used oil Specification marketer: No
 Used oil transfer facility: No
 Used oil transporter: No

. Waste code: D001
 . Waste name: IGNITABLE WASTE

. Waste code: K086
 . Waste name: SOLVENT WASHES AND SLUDGES, CAUSTIC WASHES AND SLUDGES, OR WATER WASHES AND SLUDGES FROM CLEANING TUBS AND EQUIPMENT USED IN THE FORMULATION OF INK FROM PIGMENTS, DRIERS, SOAPS, AND STABILIZERS CONTAINING CHROMIUM AND LEAD.

Violation Status: No violations found

FINDS:

Registry ID: 110005930305

Environmental Interest/Information System

RCRAInfo is a national information system that supports the Resource Conservation and Recovery Act (RCRA) program through the tracking of events and activities related to facilities that generate, transport, and treat, store, or dispose of hazardous waste. RCRAInfo allows RCRA program staff to track the notification, permit, compliance, and corrective action activities required under RCRA.

ECHO:

Envid: 1000986540
 Registry ID: 110005930305
 DFR URL: http://echo.epa.gov/detailed_facility_report?fid=110005930305

**290
 South
 1/4-1/2
 0.488 mi.
 2576 ft.**

**GREAT LAKES CARBON CORP
 333 NORTH MICHIGAN AVENUE
 CHICAGO, IL**

**FUSRAP 1016603195
 N/A**

FUSRAP:

Site Name: GREAT LAKES CARBON CORP
 Site Id: IL 21
 Site Status: Eliminated from further consideration under FUSRAP
 Designated Name: Not Designated
 Alternate Name: None
 Location Street Address: 333 NORTH MICHIGAN AVENUE
 Location City: CHICAGO
 Location State: IL
 Location County: Not reported
 Evaluation Year: 1987
 Site Operations: Facility performed a limited amount of nuclear fuel fabrication in the 1950s. Facility also developed graphite production under an AEC contract.
 Site Disposition: Eliminated - Potential for contamination considered remote due to

MAP FINDINGS

Map ID		EDR ID Number
Direction		
Distance		
Distance (ft.)	Database(s)	EPA ID Number
Site		

GREAT LAKES CARBON CORP (Continued)

1016603195

Radioactive Materials Handled:	limited scope of activities performed
Primary Radioactive Materials Handled:	Yes
Radiological Survey(S):	Uranium, Thorium
Website URL:	Yes
	http://www.lm.doe.gov/Considered_Sites/Great_Lakes_Carbon_Corp_-_IL_21.aspx

291
South
1/4-1/2
0.492 mi.
2598 ft.

TAJ INTERNATIONAL HOTELS
71 EAST WACKER DR.
CHICAGO, IL

RGA LUST **S115520326**
N/A

RGA LUST:

2012	TAJ INTERNATIONAL HOTELS	71 EAST WACKER DR.
2011	TAJ INTERNATIONAL HOTELS	71 EAST WACKER DR.
2010	TAJ INTERNATIONAL HOTELS	71 EAST WACKER DR.
2009	TAJ INTERNATIONAL HOTELS	71 EAST WACKER DR.
2008	TAJ INTERNATIONAL HOTELS	71 EAST WACKER DR.
2007	TAJ INTERNATIONAL HOTELS	71 EAST WACKER DR.
2006	TAJ INTERNATIONAL HOTELS	71 EAST WACKER DR.
2005	TAJ INTERNATIONAL HOTELS	71 EAST WACKER DR.
2004	TAJ INTERNATIONAL HOTELS	71 EAST WACKER DR.
2003	TAJ INTERNATIONAL HOTELS	71 EAST WACKER DR.
2002	TAJ INTERNATIONAL HOTELS	71 EAST WACKER DR.
2001	TAJ INTERNATIONAL HOTELS	71 EAST WACKER DR.
2000	TAJ INTERNATIONAL HOTELS	71 EAST WACKER DR.

CC292
WSW
1/4-1/2
0.497 mi.
2626 ft.

AMOCO OIL CO. #15946
530 NORTH LA SALLE ST.
CHICAGO, IL 60606

LUST **S104527794**
N/A

Site 1 of 4 in cluster CC

LUST:

Incident Num:	890968
IL EPA Id:	0316280039
Product:	Other Petroleum
IEMA Date:	06/09/1989
Project Manager:	Rahman
Project Manager Phone:	(217) 782-9848
Email:	Mohammed.Rahman@illinois.gov
PRP Name:	Amoco Oil Co.
PRP Contact:	Lyle Bruce
PRP Address:	28100 Torch Pkwy., 6-S
PRP City,St,Zip:	Warrenville, IL 60555
PRP Phone:	Not reported
Site Classification:	Not reported
Section 57.5(g) Letter:	731
Date Section 57.5(g) Letter:	Not reported
Non LUST Determination Letter:	Not reported
20 Report Received:	Not reported
45 Report Received:	Not reported
NFA/NFR Letter:	02/25/2000
NFR Date Recorded:	05/19/2000

MAP FINDINGS

Map ID			EDR ID Number
Direction			
Distance			
Distance (ft.)	Site	Database(s)	EPA ID Number

CC293 WSW 1/4-1/2 0.497 mi. 2626 ft.	AMOCO OIL CO. #15946 530 NORTH LA SALLE ST. CHICAGO, IL Site 2 of 4 in cluster CC	RGA LUST	S115497879 N/A
---	--	-----------------	---------------------------------

RGA LUST:

2012	AMOCO OIL CO. #15946	530 NORTH LA SALLE ST.
2011	AMOCO OIL CO. #15946	530 NORTH LA SALLE ST.
2010	AMOCO OIL CO. #15946	530 NORTH LA SALLE ST.
2009	AMOCO OIL CO. #15946	530 NORTH LA SALLE ST.
2008	AMOCO OIL CO. #15946	530 NORTH LA SALLE ST.
2007	AMOCO OIL CO. #15946	530 NORTH LA SALLE ST.
2006	AMOCO OIL CO. #15946	530 NORTH LA SALLE ST.
2005	AMOCO OIL CO. #15946	530 NORTH LA SALLE ST.
2004	AMOCO OIL CO. #15946	530 NORTH LA SALLE ST.
2003	AMOCO OIL CO. #15946	530 NORTH LA SALLE ST.
2002	AMOCO OIL CO. #15946	530 NORTH LA SALLE ST.
2001	AMOCO OIL CO. #15946	530 NORTH LA SALLE ST.
2000	AMOCO OIL CO. #15946	530 NORTH LA SALLE ST.

CC294 WSW 1/4-1/2 0.497 mi. 2626 ft.	AMOCO OIL CO. 530 NORTH LASALLE ST. CHICAGO, IL Site 3 of 4 in cluster CC	RGA LUST	S115498294 N/A
---	--	-----------------	---------------------------------

RGA LUST:

2012	AMOCO OIL CO.	530 NORTH LASALLE ST.
2011	AMOCO OIL CO.	530 NORTH LASALLE ST.
2010	AMOCO OIL CO.	530 NORTH LASALLE ST.
2009	AMOCO OIL CO.	530 NORTH LASALLE ST.
2008	AMOCO OIL CO.	530 NORTH LASALLE ST.
2007	AMOCO OIL CO.	530 NORTH LASALLE ST.
2006	AMOCO OIL CO.	530 NORTH LASALLE ST.
2005	AMOCO OIL CO.	530 NORTH LASALLE ST.
2004	AMOCO OIL CO.	530 NORTH LASALLE ST.
2003	AMOCO OIL CO.	530 NORTH LASALLE ST.
2002	AMOCO OIL CO.	530 NORTH LASALLE ST.
2001	AMOCO OIL CO.	530 NORTH LASALLE ST.

CC295 WSW 1/4-1/2 0.497 mi. 2626 ft.	AMOCO OIL CO. 530 NORTH LASALLE ST. CHICAGO, IL 60610 Site 4 of 4 in cluster CC	LUST BOL	S104967996 N/A
---	--	---------------------------	---------------------------------

LUST:

Incident Num:	20010670
IL EPA Id:	0316280039
Product:	Gasoline
IEMA Date:	04/18/2001
Project Manager:	Rahman
Project Manager Phone:	(217) 782-9848
Email:	Mohammed.Rahman@illinois.gov
PRP Name:	Amoco Oil Co.
PRP Contact:	Dave Piotrowski
PRP Address:	28100 Torch Parkway 3 North
PRP City,St,Zip:	Warrenville, IL 60555
PRP Phone:	6308365674

MAP FINDINGS

Map ID
 Direction
 Distance
 Distance (ft.)Site

EDR ID Number
 EPA ID Number

Database(s)

AMOCO OIL CO. (Continued)

S104967996

Site Classification: Not reported
 Section 57.5(g) Letter: 732
 Date Section 57.5(g) Letter: Not reported
 Non LUST Determination Letter: Not reported
 20 Report Received: 04/25/2001
 45 Report Received: 06/04/2001
NFA/NFR Letter: 04/04/2002
 NFR Date Recorded: 05/03/2002

BOL:

Site Id: 170000290502
 Inv Num: 0316280039
 Interest Name: Amoco 2074
 Interest Type: BOL
 Media Code: LAND

296
South
1/2-1
0.878 mi.
4638 ft.

MORSE CHEMICAL CO
8 SOUTH MICHIGAN AVENUE
CHICAGO, IL

FUSRAP 1016603179
N/A

FUSRAP:

Site Name: MORSE CHEMICAL CO
 Site Id: IL 0-05
 Site Status: Eliminated from consideration under FUSRAP
 Designated Name: Not Designated
 Alternate Name: None
 Location Street Address: 8 SOUTH MICHIGAN AVENUE
 Location City: CHICAGO
 Location State: IL
 Location County: Not reported
 Evaluation Year: 1987
 Site Operations: Submitted a bid to AEC for thorium work; proposal was not accepted; no indication work done for a DOE predecessor at this site.
 Site Disposition: Eliminated - No Authority - No work for a DOE predecessor was done at the site
 Radioactive Materials Handled: Yes
 Primary Radioactive Materials Handled: Thorium
 Radiological Survey(S): None Indicated
 Website URL: http://www.lm.doe.gov/Considered_Sites/Morse_Chemical_Co_-_IL_0-05.asp

Count: 1 records

ORPHAN SUMMARY

City	EDR ID	Site Name	Site Address	Zip	Database(s)
CHICAGO	S118455691	CHICAGO, CITY OF - DEPT. OF AVIATION	1500 SOUTH LAKE SHORE DRIVE - MEIGS FIELD	60611	LUST

RADIOLOGICAL SCREENING AT BORINGS MIC-1, 2, 3, 4 AND 5

BETWEEN 600-741 N. MICHIGAN AVE.

ON THE WEST-MOST, SOUTHBOUND LANE

CHICAGO, ILLINOIS

PERFORMED ON

MAY 4-5, 2016

FOR

BRIAN S. MIHELICH, CHMM

OF

TRUE NORTH CONSULTANTS, INC

1240 IROQUOIS AVENUE | SUITE 206 | NAPERVILLE, IL 60563

BY

KRZYSZTOF FLIS, HEALTH PHYSICIST

RSSI

6312 OAKTON STREET

MORTON GROVE, ILLINOIS

MAY 10, 2016

1 Introduction

On May 4-5, 2016, RSSI performed radiological surveys in five boreholes between 600-741 N. Michigan Ave. Radiation levels were measured using a 2-inch by 2-inch thallium-doped sodium iodide (NaI(Tl)) detector attached to a Ludlum Model 193 survey meter (Model 193).

RSSI's survey included sub-surface measurements at five, select boreholes. The depth of each borehole was approximately 10 feet (see Figure 1 in the appendix for site map/borehole locations.) RSSI's methodology and findings are described in this report.

Based on the results of this investigation, RSSI recommends no further action at this time.

1.1 Site History and Standards Applied

Thorium-contaminated soils have been found at various locations in the Streeterville area of Chicago. Beginning in 1915, Lindsay Light and Chemical Company (Lindsay Light) refined and used thorium in industrial operations between Illinois Street and Grand Avenue, east of Michigan Avenue. The Lindsay Light operation produced large volumes of thorium-contaminated tailings used as fill throughout Streeterville.

All isotopes of thorium are radioactive. Thorium's predominant isotopes are in the uranium and thorium series of naturally occurring radioactive isotopes. These series begin with uranium-238 (U-238) and thorium-232 (Th-232) respectively. Each series decays through a progression of radionuclides to a stable isotope of lead. The radionuclides include intermediate progeny, such as radium-226 (Ra-226) and radon-222 (Rn-222) in the uranium series, and Ra-228, Ra-224, and Rn-220 in the thorium series, and their decay products.

The EPA has set a concentration limit in soil of 5 picocuries per gram (pCi/g) total radium above background. Total radium is the sum of Ra-226 plus Ra-228. The EPA has stated that the background concentration in the Chicago Streeterville area is 2.1 pCi/g of total radium, resulting in an action level of 7.1 pCi/g total radium. The guidelines permit release of areas for unrestricted use when the concentration of total radium in soil is no more than the action level.

2 Methodology and Instruments Used

On May 4-5, 2016, RSSI used a 2-inch x 2-inch NaI(Tl) detector attached to a Ludlum Model 193 to measure radiation levels in five boreholes between 600-741 N. Michigan Ave. RSSI's survey included sub-surface measurements at select locations (see Figure 1.) The depth of each borehole was approximately 10 feet (see Figure 1.)

The Ludlum Model 193 is a general purpose portable survey instrument with a fixed alarm point and a quick deviation alarm. The quick deviation alarm enables detection of subtle changes in radiation levels.

The Model 44-10 detector has a 2" by 2" thallium doped sodium iodide (NaI(Tl)) gamma scintillator that responds to photons. The Model 44-10 responses were calibrated using a simulated infinite slab of soil with known concentrations of total radium, owned by IEMA.

The calibration certificate is attached (table 3 in the appendix.)

2.1 Surface and Sub-surface Radiation Levels

Sub-surface radiation levels were measured on 5 boreholes (see Figure 1) with a Ludlum Model 44-10 unshielded probe and Ludlum Model 193 alarming rate meter. A long cord (25 foot) was used with the unshielded probe.

Borehole radiation levels were measured by lowering the 44-10 unshielded probe into the boreholes at 12-inch depth increments using the long cord (25 foot.) The highest reading at for each borehole was recorded (see table 2 in the appendix.)

3. Results

The background radiation level was approximately 800 cpm for the Ludlum Model 193 (S.N. 149080) using an unshielded 44-10 probe with a 25 foot cable (see table 1 in the appendix.)

For this setup, the EPA's limit of 7.1 pCi/g total radium (5 pCi/g above a background total radium level of 2.1 pCi/g results) corresponds to a reading of 12,212 cpm plus instrument background of 800 cpm totaling to 13,012 cpm. The highest reading using the long cord (25 foot) unshielded probe minus instrument background was 1200 cpm which corresponds to 0.69 pCi/g of total radium (see table 2 in the appendix.)

4 Conclusion

No measurement exceeded the EPA's action level of 7.1 pCi/g total radium (5 pCi/g total radium plus local total radium background of 2.1 pCi/g) as stated in section 1.1. Therefore RSSI recommends no further action at this time.

Appendix

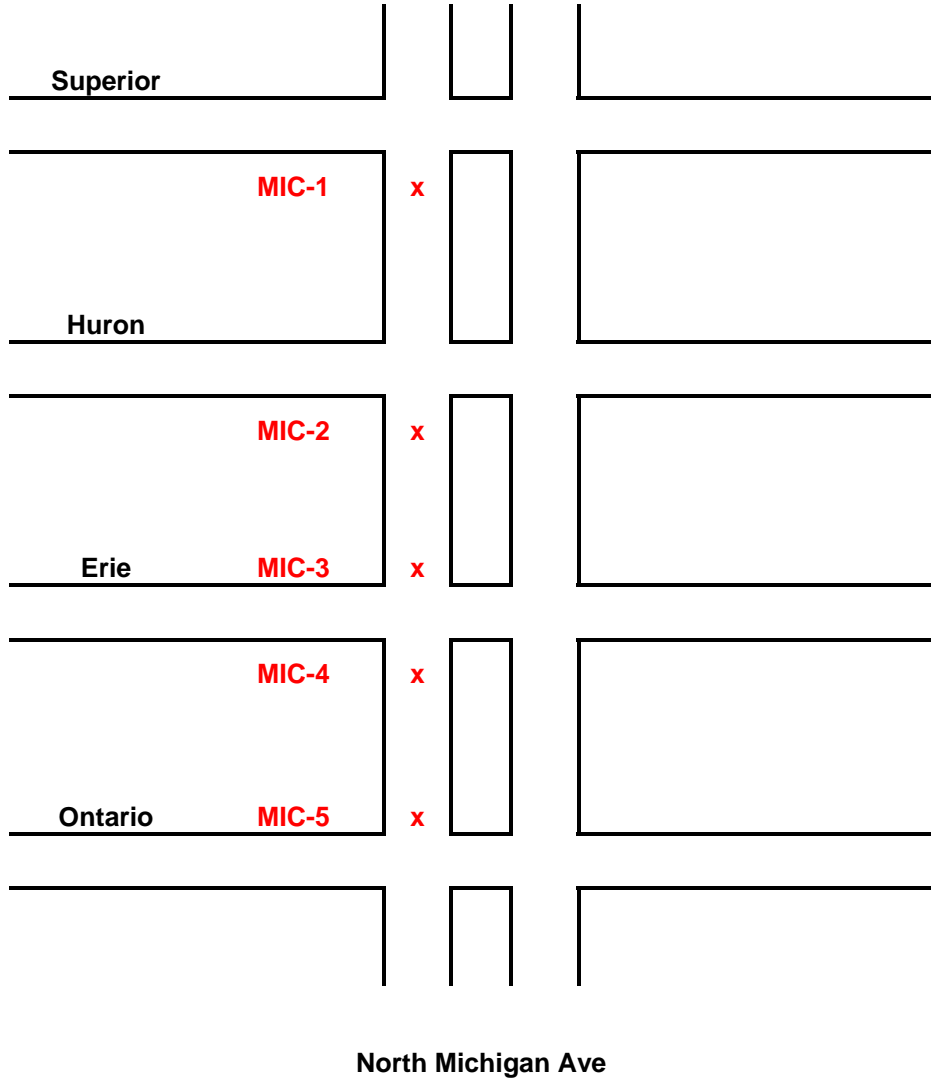


Figure 1: Map of borehole drilling/survey locations.

Equipment Used:	Counts per minute (cpm)
Long Cord (25 ft) Unshielded	
Meter 193 (S.N. 149080) Background:	800 cpm
EPA Thorium Limit (7.1 pCi/g):	12212 cpm
EPA Thorium Limit + background :	13212 cpm

Table 1: Equipment used along with relevant calibration data.

Bore Hole Designation	Depth (ft)	Highest Reading (cpm)	Reading Minus Meter Background (cpm)	Estimate of Thorium pCi/g Equivalent
MIC-1	0-10	1000	200	0.12
MIC-2	0-10	1600	800	0.47
MIC-3	0-10	1600	800	0.47
MIC-4	0-10	2000	1200	0.69
MIC-5	0-10	1800	1000	0.58

Table 2: Borehole survey readings

Ludlum Model 193 2" x 2" ID Date Calibrated:	SN: 149080 #2 5/18/2015			Background 3' Cable 25' Cable	Shielded 2000 1600	Unshielded 4800 2800	gross cpm gross cpm
Thorium Blocks 3' Cable 25' Cable	Shielded 9200 7600	Unshielded 28000 20000	gross cpm gross cpm	Radium Blocks 3' Cable 25' Cable	Shielded 8800 7200	Unshielded 24000 18000	gross cpm gross cpm
Thorium Blocks 3' Cable 25' Cable	Shielded 7200 6000	Unshielded 23200 17200	net cpm net cpm	Radium Blocks 3' Cable 25' Cable	Shielded 6800 5600	Unshielded 19200 15200	net cpm net cpm
	10	pCi/G			10	pCi/G	
Thorium Blocks 3' Cable 25' Cable	Shielded 720 600	Unshielded 2320 1720	cpm/pCi/g cpm/pCi/g	Radium Blocks 3' Cable 25' Cable	Shielded 680 560	Unshielded 1920 1520	cpm/pCi/g cpm/pCi/g
Action Level Thorium	5	pCi/G		Action Level Radium	5	pCi/G	
3' Cable 25' Cable	Shielded 3600 3000	Unshielded 11600 8600	cpm above bkgr cpm above bkgr	3' Cable 25' Cable	Shielded 3400 2800	Unshielded 9600 7600	cpm above bkgr cpm above bkgr
EPA Limit Thorium	7.1	pCi/G		EPA Limit Radium	7.1	pCi/G	
3' Cable 25' Cable	Shielded 5112 4260	Unshielded 16472 12212	cpm above bkgr cpm above bkgr	3' Cable 25' Cable	Shielded 4828 3976	Unshielded 13632 10792	cpm above bkgr cpm above bkgr

Table 3: Full calibration data for Ludlum Model 193 (S.N. 149080) with Ludlum 44-10 (2 x 2 NaI) probe.