



POTAWATOMI
(Keeper of the Fire)

Forest County Potawatomi Community

P.O. Box 340, Crandon, Wisconsin 54520

October 15, 2009

Mr. Bharat Mathur – Acting Regional Administrator
USEPA, Region 5
77 W Jackson Blvd.
Chicago, IL 60604-3507

Dear Mr. Mathur;

The Forest County Potawatomi Community (FCPC), in accordance with Section 107 (d)(1)(A) of the Clean Air Act (CAA) is submitting recommendations on LEAD designations for reservation, trust, fee, and allotment (R/T/F/A) lands throughout Wisconsin for which the Tribe has jurisdiction. These lands are located predominantly in Forest County with smaller parcels scattered in, Oconto, Oneida, Shawano, Fond du Lac, Walworth and Milwaukee Counties¹ (see attachments).

While Tribes are not obligated to participate in the designation process, the U.S. Environmental Protection Agency (USEPA) has invited Tribes to do so in the letter from the USEPA Regional Air and Radiation Director dated 09/22/2009. Furthermore, the FCPC is exercising its Tribal sovereignty by proposing recommendations for LEAD designation on FCPC R/T/F/A lands under its jurisdiction.

The USEPA states that designation will be based on the most recent three years of certified, quality assured monitoring data available. In the final rule (73 FR 66964; November 12, 2008) that became effective January 12, 2009, the Lead NAAQS (National Ambient Air Quality Standard) primary standard level was revised to 0.15 $\mu\text{g}/\text{m}^3$, retaining the indicator of lead in total suspended particles (Pb-TSP). The averaging time was revised to an averaging time of a rolling 3 month period over a 3 year period. The secondary standard was revised to be identical in all respects to the revised primary standard.

FCPC R/T/F/A Lands within Forest County

The Wisconsin Department of Natural Resources (WDNR), in partnership with the FCPC, has been operating a PM10 sampler for metals, including lead, at the FCPC air monitoring site located at Sugarbush Hill near Crandon, Wisconsin since July of 2007.

¹ Forest County 15,230 acres; Oconto 200 acres, Marinette 40, Oneida 189 acres; Shawano 89 acres, Fond du Lac 80 acres, Milwaukee 19 acres and a small city lot in Walworth County.

The site was established as a background site to WDNR's two other metals sampling sites located in Dodge and Milwaukee Counties. However, lead data collected at this site does not include the necessary 3 years and does not meet other criteria for NAAQS designations – such as the 12 month TSP/PM10 side-by-side sampling, and the minimum sample collection of one in 6 days. For this reason, the FCPC would like to propose the designation of “attainment-unclassifiable” for the lead NAAQS.

FCPC R/T/F/A Lands within Oneida, Oconto, Marinette, Shawano, Fond du Lac and Walworth Counties

The FCPC does not operate a metals (lead) sampler in Oneida, Oconto, Marinette, Shawano, Fond du Lac or Walworth Counties. FCPC recommends that EPA designate these lands as “attainment/unclassifiable”, based on the lack of lead data (samplers) in these counties.

FCPC R/T/F Lands within Milwaukee County

While the WDNR operates one PM10 metals (lead) sampler within Milwaukee County (Health Center, 1337 S 16th St. - AIRS ID: 550790010), the FCPC does not operate a lead sampler on any of its lands within Milwaukee County

It appears from data obtained from the USEPA's AQS website, that the state operated sampler located in Milwaukee County may not yet meet the necessary criteria of a complete 3 year period, nor the 12 month side-by-side sampling of TSP and PM10. However, as stated in the final rule, USEPA anticipates that there will be areas where sufficient information to make a determination will not be available and in such cases, USEPA has stated that they may wait until sufficient ambient air quality data are available to take final action on the state recommendations.

The FCPC makes no comment or recommendation regarding the attainment designation of lands under State jurisdiction in Milwaukee County at this time. However, FCPC does recommend that FCPC R/T/F parcels under the Tribe's jurisdiction in Milwaukee County be designated as “attainment-unclassifiable” for the lead standard, and that the Tribe be notified of any discussions and/or decisions regarding the designation of Milwaukee County.

Please feel free to contact Natalene Cummings, FCPC Air Resources Program Director at 715-478-7211 with any questions you might have.

Sincerely,



Philip Shopodock, Tribal Chairman
Forest County Potawatomi Community

Attachments

Map of Tribal Lands

Spreadsheet of FCPC lead sampling results, prepared from AQS data

Spreadsheet of Milwaukee County lead sampling results, prepared from AQS data

Cc:

Region 5 Air and Radiation Division Director – Cheryl Newton, Acting

Region 5 Project Officer – Monica Lacka

USEPA HQ – Office of Air and Radiation – Senior Indian Program Manager,
Darrel Harmon

USEPA – RTP – Community, Tribal Programs Group - Laura McKelvey

USEPA – RTP – Office of Air Quality Planning and Standards Director –
Steve Page

WDNR – Air Management - John Melby

FCPC LEAD Monitoring NAAQS

	µg/m ³	3 mos avg
Jan-07	0.0008	
Feb	0.001	0.0023
Mar	0.005	
Apr		
May		
Jun		
Jul	0.0023	
Aug	0.0007	0.0017
Sep	0.0022	0.0026
Oct	0.0048	0.0029
Nov	0.0018	0.0033
Dec	0.0034	0.0023
Jan-08	0.0016	0.0021
Feb	0.0012	0.0016
Mar	0.0019	0.0022
Apr	0.0036	0.0023
May	0.0013	0.0024
Jun	0.0023	0.0014
Jul	0.0006	0.0017
Aug	0.0021	0.0012
Sep	0.0009	0.0012
Oct	0.0006	0.0006
Nov	0.0003	0.0010
Dec	0.0021	0.0017
Jan-09	0.0027	0.0021
Feb	0.0016	<u>0.0023</u>
Mar	0.0026	
Apr		

21 months 07/07-03/09

Milwaukee 16th Street Health Center

LEAD Monitoring NAAQS

	$\mu\text{g}/\text{m}^3$	3 mos rolling avg
Jan-07		
Jul	0.01080	
Aug	0.00867	0.0095
Sep	0.00915	0.0093
Oct	0.01003	0.0111
Nov	0.01400	0.0098
Dec	0.00543	0.0078
Jan-08	0.00385	0.0051
Feb	0.00610	0.0060
Mar	0.00817	0.0086
Apr	0.01150	0.0087
May	0.00630	0.0079
Jun	0.00575	0.0103
Jul	0.01890	0.0093
Aug	0.00330	0.0108
Sep	0.01023	0.0063
Oct	0.00525	0.0072
Nov	0.00623	0.0048
Dec	0.00295	0.0041
Jan-09	0.00307	0.0040
Feb	0.00585	<u>0.0045</u>
Mar	0.00445	
Apr		

21 months 07/07-03/09

UNITED STATES ENVIRONMENTAL PROTECTION AGENCY
 AIR QUALITY SYSTEM
 1 DATA REPORT

Aug. 2009
 CAS NUMBER: 7439-92-1
 LATITUDE: 45.56498
 LONGITUDE: -88.80859
 UTM ZONE: 16
 UTM NORTHING: 5047088.86
 UTM EASTING: 358859.48
 ELEVATION-MSL: 559
 PROBE HEIGHT: 2

TRIBE: (IT) Forest County Potawatomi Community, WI
 AQCR: (238) NORTH CENTRAL WISCONSIN
 URBANIZED AREA: (0000) NOT IN AN URBAN AREA
 LAND USE: FOREST
 LOCATION SETTING: RURAL

(12128) Lead (TSP) STP
 SITE ID: IT-434-0007 FOC: 1
 COUNTY: (434) Forest
 CITY: (17425) Crandon
 SITE ADDRESS: FIRE TOWER RD, POTAWATOMI SITE
 SITE COMMENTS: LOCATED AT END OF PATH FROM 5228 FIRE TOWER RD, EAST OF CRANDON
 MONITOR COMMENTS: MONITOR LOCATED ON PLATFORM

SUPPORT AGENCY: (434) Forest County Potawatomi Community, WI
 MONITOR TYPE: NON-REGULATORY
 COLLECTION AND ANALYSIS METHOD: (115) OR Med-Vol ISP Teflon ICP/MS
 PQAO: ()

DURATION: 24 HOURS
 UNITS: Micrograms/cubic meter (25 C)
 MIN DETECTABLE: 0

Day	JANUARY	FEBRUARY	MARCH	APRIL	MAY	JUNE	JULY	AUGUST	SEPTEMBER	OCTOBER	NOVEMBER	DECEMBER
1												
2												
3												
4												
5												
6												
7												
8												
9												
10												
11												
12												
13												
14												
15												
16												
17		.0010										
18												
19												
20												
21												
22												
23												
24	.0008											
25			.0050									
26												
27												
28												
29												
30												
31												
NO.:	1	1	1	0	0	0	0	0	0	0	0	0
MAX:	.0008	.0010	.0050									
MEAN:	.00080	.00100	.00500									
ANNUAL OBSERVATIONS:	3	ANNUAL MEAN:	.00227	ANNUAL MAX:	.0050							

FOR LEAD TSP + PM10 2007-2009

Note: Qualifier codes with regional concurrence are shown in upper case, and those without regional review are shown in lower case. An asterisk (***) indicates that the region has reviewed the value and does not concur with the qualifier.

UNITED STATES ENVIRONMENTAL PROTECTION AGENCY

AIR QUALITY SYSTEM
1 (TA REPORT

Aug 2009

(82128) Lead PM10 STP

SITE ID: IT-434-0007 POC: 1
 COUNTY: (434) Forest
 CITY: (17425) Crandon
 SITE ADDRESS: FIRE TOWER RD, POTAWATOMI SITE
 SITE COMMENTS: LOCATED AT END OF PATH FROM 5228 FIRE TOWER RD, EAST OF CRANDON
 MONITOR COMMENTS: POTAWATOMIA INDIAN SITE

SUPPORT AGENCY: (434) Forest County Potawatomi Community, WI
 MONITOR TYPE: SPECIAL PURPOSE
 COLLECTION AND ANALYSIS METHOD: (109) Hi Vol SA/GMW 321B ICP/MS
 PQA0: (1175) Wisconsin Dept Of Natural Resources, Air Monitoring Section

TRIBE: (IT) Forest County Potawatomi Community, WI
 AOCR: (238) NORTH CENTRAL WISCONSIN
 URBANIZED AREA: (0000) NOT IN AN URBAN AREA
 LAND USE: FOREST
 LOCATION SETTING: RURAL

CAS NUMBER: 7439-92-1
 LATITUDE: 45.56498
 LONGITUDE: -88.80859
 UTM ZONE: 16
 UTM NORTHING: 5047088.86
 UTM EASTING: 3588959.48
 ELEVATION-MSL: 559
 PROBE HEIGHT: 2

DURATION: 24 HOURS
 UNITS: Micrograms/cubic meter (25 C)
 MIN DETECTABLE: .0003

REPORT FOR: 2007

Day	JANUARY	FEBRUARY	MARCH	APRIL	MAY	JUNE	JULY	AUGUST	SEPTEMBER	OCTOBER	NOVEMBER	DECEMBER
1												
2												
3												
4												
5												
6												
7												
8												
9												
10												
11												
12												
13												
14												
15												
16												
17												
18												
19												
20												
21												
22												
23												
24												
25												
26												
27												
28												
29												
30												
31												

.0007

.0023

.0018

.0048

.0034

.0018

.0034

.0048

.0022

.0023

.0018

.0048

.0034

.0022

.0023

.0018

.0048

.0034

.0022

.0023

.0018

.0048

.0034

.0022

.0023

.0018

.0048

.0034

.0022

.0023

.0018

.0048

.0034

.0022

.0023

.0018

.0048

.0034

.0022

.0023

.0018

.0048

.0034

.0022

.0023

.0018

.0048

.0034

.0022

.0023

.0018

.0048

.0034

.0022

.0023

.0018

.0048

.0034

ANNUAL OBSERVATIONS: 6 ANNUAL MEAN: .00253 ANNUAL MAX: .0048
 Note: Qualifier codes with regional concurrence are shown in upper case, and those without regional review are shown in lower case. An asterisk (***) indicates that the region has reviewed the value and does not concur with the qualifier.

UNITED STATES ENVIRONMENTAL PROTECTION AGENCY

AIR QUALITY SYSTEM
DATA REPORT

Aug 2009

(82128) Lead PM10 STP

SITE ID: IT-434-0007 POC: 1
 COUNTY: (434) Forest
 CITY: (17425) Crandon
 SITE ADDRESS: FIRE TOWER RD, POTAWATOMI SITE
 SITE COMMENTS: LOCATED AT END OF PATH FROM 5228 FIRE TOWER RD, EAST OF CRANDON
 MONITOR COMMENTS: POTAWATOMIA INDIAN SITE

TRIBE: (IT) Forest County Potawatomi Community, WI
 AOCR: (238) NORTH CENTRAL WISCONSIN
 URBANIZED AREA: (0000) NOT IN AN URBAN AREA
 LAND USE: FOREST
 LOCATION SETTING: RURAL

CAS NUMBER: 7439-92-1
 LATITUDE: 45.56498
 LONGITUDE: -88.80859
 UTM ZONE: 16
 UTM NORTHING: 5047088.86
 UTM EASTING: 358859.48
 ELEVATION-MSL: 559
 PROBE HEIGHT: 2

SUPPORT AGENCY: (434) Forest County Potawatomi Community, WI
 MONITOR TYPE: SPECIAL PURPOSE
 COLLECTION AND ANALYSIS METHOD: (109) Hi Vol SA/GMW 321B ICP/MS
 PQAQ: (1175) Wisconsin Dept of Natural Resources, Air Monitoring Section

REPORT FOR: 2008

DURATION: 24 HOURS
 UNITS: Micrograms/cubic meter (25 C)
 MIN DETECTABLE: .0003

Day	JANUARY	FEBRUARY	MARCH	APRIL	MAY	JUNE	JULY	AUGUST	SEPTEMBER	OCTOBER	NOVEMBER	DECEMBER
1												
2												
3												
4												
5												
6												
7												
8												
9												
10												
11												
12												
13												
14												
15												
16												
17												
18		.0012										
19												
20												
21												
22												
23												
24												
25		.0016			.0013	.0023						
26												
27												
28												
29												
30												
31												

NO.:	1	1	1	1	1	1	1	1	1	1	1	1
MAX:	.0016	.0012	.0019	.0036	.0013	.0023	.0006	.0021	.0009	.0006	.0003	.0021
MEAN:	.00160	.00120	.00190	.00360	.00130	.00230	.00060	.00210	.00090	.00060	.00030	.00210
ANNUAL OBSERVATIONS:	12	ANNUAL MEAN:	.00154	ANNUAL MAX:	.0036							

Note: Qualifier codes with regional concurrence are shown in upper case, and those without regional review are shown in lower case. An asterisk (***) indicates that the region has reviewed the value and does not concur with the qualifier.

UNITED STATES ENVIRONMENTAL PROTECTION AGENCY
AIR QUALITY SYSTEM
RAW DATA REPORT

Oct. 8, 2009

(82128) Lead PM10 STP
SITE ID: IT-434-0007 POC: I
COUNTY: (434) Forest
CITY: (17425) Crandon
SITE ADDRESS: FIRE TOWER RD, POTAWATOMI SITE
SITE COMMENTS: LOCATED AT END OF PATH FROM 5228 FIRE TOWER RD, EAST OF CRANDON
MONITOR COMMENTS: POTAWATOMIA INDIAN SITE

CAS NUMBER: 7439-92-1
LATITUDE: 45.56498
LONGITUDE: -88.80859
UTM ZONE: 16
UTM NORTHING: 5047086.86
UTM EASTING: 358859.48
ELEVATION-MSL: 559
PROBE HEIGHT: 2

TRIBE: (IT) Forest County Potawatomi Community, WI
AOCR: (238) NORTH CENTRAL WISCONSIN
URBANIZED AREA: (0000) NOT IN AN URBAN AREA
LAND USE: FOREST
LOCATION SETTING: RURAL

DURATION: 24 HOURS
UNITS: Micrograms/cubic meter (25 C)
MIN DETECTABLE: .0003

REPORT FOR: 2009

SUPPORT AGENCY: (434) Forest County Potawatomi Community, WI
MONITOR TYPE: SPECIAL PURPOSE
COLLECTION AND ANALYSIS METHOD: (109) Hi Vol SA/GMW 321B ICP/MS
PDAQ: (1175) Wisconsin Dept Of Natural Resources, Air Monitoring Section

DAY	JANUARY	FEBRUARY	MARCH	APRIL	MAY	JUNE	JULY	AUGUST	SEPTEMBER	OCTOBER	NOVEMBER	DECEMBER
1												
2												
3												
4												
5												
6												
7												
8												
9												
10												
11												
12												
13												
14												
15												
16												
17												
18		.0016										
19												
20			.0026									
21												
22												
23												
24												
25	.0027											
26												
27												
28												
29												
30												
31												
NO.:	1	1	1	1	0	0	0	0	0	0	0	0
MAX:	.0027	.0016	.0026									
MEAN:	.00270	.00160	.00260									
ANNUAL OBSERVATIONS:	3	3	3	3	3	3	3	3	3	3	3	3
ANNUAL MEAN:	.00270	.00160	.00260	.00230	.00230	.00230	.00230	.00230	.00230	.00230	.00230	.00230
ANNUAL MAX:	.0027	.0016	.0026	.0026	.0026	.0026	.0026	.0026	.0026	.0026	.0026	.0026

Note: Qualifier codes with regional concurrence are shown in upper case, and those without regional review are shown in lower case. An asterisk (***) indicates that the region has reviewed the value and does not concur with the qualifier.

UNITES STATES ENVIRONMENTAL PROTECTION AGENCY

User ID: NCI

RAW DATA REPORT

Oct. 8, 2009

Report Request ID: 683604

Report Code: AMF350

GEOGRAPHIC SELECTIONS

Tribal	State	County	Site	Parameter	POC	City	AQCR	UAR	CBSA	CSA	Region	Method	Duration	Begin Date	End Date
	55	079	0010	82128							EPA			2006 01 01	2009 09 30
	55	027	0007	82128										2006 01 01	2009 09 30

SELECTED OPTIONS

Option Type	Option Value	Order	Column
RAW DATA EVENTS	INCLUDE EVENTS	1	TRIBAL_CODE
INCLUDE NULLS	YES	2	STATE_CODE
DAILY STATISTICS	MAXIMUM	3	COUNTY_CODE
MERGE PDF FILES	YES	4	SITE_ID
UNITS	STANDARD	5	PARAMETER_CODE
		6	POC

*Millic. 16th X.
LEAD 2007-2009*

UNITED STATES ENVIRONMENTAL PROTECTION AGENCY

AIR QUALITY SYSTEM
RAW DATA REPORT

Oct. 8, 2009
CAS NUMBER: 7439-92-1
LATITUDE: 43.016667
LONGITUDE: -87.933333
UTM ZONE: 16
UTM NORthing: 4762873
UTM EASTING: 423944
ELEVATION-MSL: 200
PROBE HEIGHT: 11.5

STATE: (55) Wisconsin
ACR: (239) SOUTHEASTERN WISCONSIN
URBANIZED AREA: (5080) MILWAUKEE, WI
LAND USE: COMMERCIAL
LOCATION SETTING: URBAN AND CENTER CITY

DURATION: 24 HOURS
UNITS: Micrograms/cubic meter (25 C)
MIN DETECTABLE: .0003

Wilson 16th Street

(82128) Lead PM10 SIP

SITE ID: 55-079-0010 FOC: 1
COUNTY: (079) Milwaukee
CITY: (53000) Milwaukee
SITE ADDRESS: HEALTH CENTER, 1337 SO 16TH ST
SITE COMMENTS: ON ROOF OF BUILDING
MONITOR COMMENTS:

SUPPORT AGENCY: (1175) Wisconsin Dept Of Natural Resources, Air Monitoring Section
MONITOR TYPE: WAITS
COLLECTION AND ANALYSIS METHOD: (109) HL Vol SA/GMW 321B ICP/MS
PCRB: (1175) Wisconsin Dept Of Natural Resources, Air Monitoring Section

REPORT FOR: 2007

Day	JANUARY	FEBRUARY	MARCH	APRIL	MAY	JUNE	JULY	AUGUST	SEPTEMBER	OCTOBER	NOVEMBER	DECEMBER
1												
2												.0035
3												
4								.0102		.0065		
5												
6												
7												
8												
9									.0105		.0172	
10												
11												
12												
13												
14												
15												.0063
16								.0084		.0131		
17							.0109					
18												
19												
20									.0078			
21												
22												
23												
24												
25												
26												
27								.0074		.0105		
28												
29												
30												
31												
NO.:	0	0	0	0	0	0	0	2	3	3	2	3
MAX:							.0109	.0102	.0105	.0131	.0172	.0065
MEAN:							.01080	.00867	.00915	.01003	.01400	.00543
ANNUAL OBSERVATIONS:	15											
ANNUAL MEAN:												.0172

Note: Qualifier codes with regional concurrence are shown in upper case, and those without regional review are shown in lower case. An asterisk ("*") indicates that the region has reviewed the value and does not concur with the qualifier.

UNITED STATES ENVIRONMENTAL PROTECTION AGENCY
 AIR QUALITY SYSTEM
 RAW DATA REPORT

Oct. 8, 2009

(82128) Lead PM10 STP
 SITE ID: 55-079-0010 FOC: 1
 COUNTY: (079) Milwaukee
 CITY: (53000) Milwaukee
 SITE ADDRESS: HEALTH CENTER, 1337 SO 16TH ST
 SITE COMMENTS: ON ROOF OF BUILDING
 MONITOR COMMENTS:

CAS NUMBER: 7439-92-1
 LATITUDE: 43.016667
 LONGITUDE: -87.933333
 UTM ZONE: 16
 UTM NORTHING: 4762873
 UTM EASTING: 423944
 ELEVATION-MSL: 200
 PROBE HEIGHT: 11.5

STATE: (55) Wisconsin
 AQCR: (239) SOUTHEASTERN WISCONSIN
 URBANIZED AREA: (5080) MILWAUKEE, WI
 LAND USE: COMMERCIAL
 LOCATION SETTING: URBAN AND CENTER CITY

SUPPORT AGENCY: (1175) Wisconsin Dept Of Natural Resources, Air Monitoring Section
 MONITOR TYPE: NMTS
 COLLECTION AND ANALYSIS METHOD: (109) H1 Vol SA/GMW 32LB ICF/MS
 FQAO: (1175) Wisconsin Dept Of Natural Resources, Air Monitoring Section

DURATION: 24 HOURS
 UNITS: Micrograms/cubic meter (25 C)
 MIN DETECTABLE: .0003

Day	JANUARY	FEBRUARY	MARCH	APRIL	MAY	JUNE	JULY	AUGUST	SEPTEMBER	OCTOBER	NOVEMBER	DECEMBER
1												
2												
3												
4									.0104		.0088	
5							.0223					
6					.0093							
7			.0123									
8												
9								.0026		.0038		.0036
10						.0068						
11												
12		.0058										
13	.0044											
14												
15									.0101		.0042	
16												
17							.0247					
18					.0035							
19			.0067									
20												
21												
22								.0040		.0067		.0023
23												
24		.0064		.0115		.0047						
25	.0033											
26												
27												
28												
29												
30					.0061		.0097					
31			.0055									
NO.:	2	2	3	1	3	2	3	2	3	2	3	2
MAX:	.0044	.0064	.0123	.0115	.0093	.0068	.0247	.0040	.0104	.0067	.0088	.0036
MEAN:	.00385	.00610	.00817	.01150	.00630	.00575	.01890	.00330	.01023	.00525	.00623	.00295
ANNUAL OBSERVATIONS:	28	ANNUAL MEAN:	.00769	ANNUAL MAX:	.0247							

Note: Qualifier codes with regional concurrence are shown in upper case, and those without regional review are shown in lower case. An asterisk (*) indicates that the region has reviewed the value and does not concur with the qualifier.

UNITED STATES ENVIRONMENTAL PROTECTION AGENCY
 AIR QUALITY SYSTEM
 RAW DATA REPORT

Oct. 8, 2009
 CAS NUMBER: 7439-92-1
 LATITUDE: 43.016667
 LONGITUDE: -87.933333
 UTM ZONE: 16
 UTM NORTHING: 4762873
 UTM EASTING: 423944
 ELEVATION-MSL: 200
 PROBE HEIGHT: 11.5

STATE: (55) Wisconsin
 AOCR: (239) SOUTHEASTERN WISCONSIN
 URBANIZED AREA: (5080) MILWAUKEE, WI
 LAND USE: COMMERCIAL
 LOCATION SETTING: URBAN AND CENTER CITY

DURATION: 24 HOURS
 UNITS: Micrograms/cubic meter (25 C)
 MIN DETECTABLE: .0003

REPORT FOR: 2009

(82128) Lead PM10 STP
 SITE ID: 55-079-0010 FOC: 1
 COUNTY: (079) Milwaukee
 CITY: (53000) Milwaukee
 SITE ADDRESS: HEALTH CENTER, 1337 SO 16TH ST
 SITE COMMENTS: ON ROOF OF BUILDING
 MONITOR COMMENTS:

SUPPORT AGENCY: (1175) Wisconsin Dept of Natural Resources, Air Monitoring Section
 MONITOR TYPE: NAITS
 COLLECTION AND ANALYSIS METHOD: (109) H1 Vol SA/GMW 321B ICF/MS
 FQAO: (1175) Wisconsin Dept of Natural Resources, Air Monitoring Section

Day	JANUARY	FEBRUARY	MARCH	APRIL	MAY	JUNE	JULY	AUGUST	SEPTEMBER	OCTOBER	NOVEMBER	DECEMBER
1	.0045											
2												
3												
4												
5												
6		.0080										
7												
8			.0018									
9												
10												
11												
12												
13	.0031											
14			.0071									
15												
16												
17												
18		.0037										
19												
20												
21												
22												
23												
24												
25												
26												
27												
28												
29												
30												
31	.0016											
NO.:	3	2	2	0	0	0	0	0	0	0	0	0
MAX:	.0045	.0080	.0071									
MEAN:	.00307	.00585	.00445									
ANNUAL OBSERVATIONS:	7	ANNUAL MEAN:	.00426	ANNUAL MAX:	.0080							

Note: Qualifier codes with regional concurrence are shown in upper case, and those without regional review are shown in lower case. An asterisk (*) indicates that the region has reviewed the value and does not concur with the qualifier.

UNITED STATES ENVIRONMENTAL PROTECTION AGENCY
AIR QUALITY SYSTEM
RAW DATA REPORT

Oct. 8, 2009

QUALIFIER CODES:

Qualifier Type

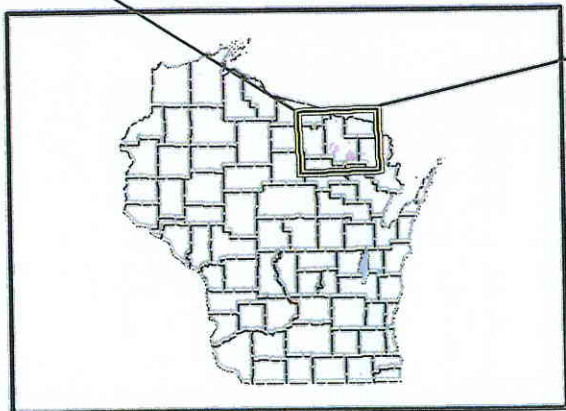
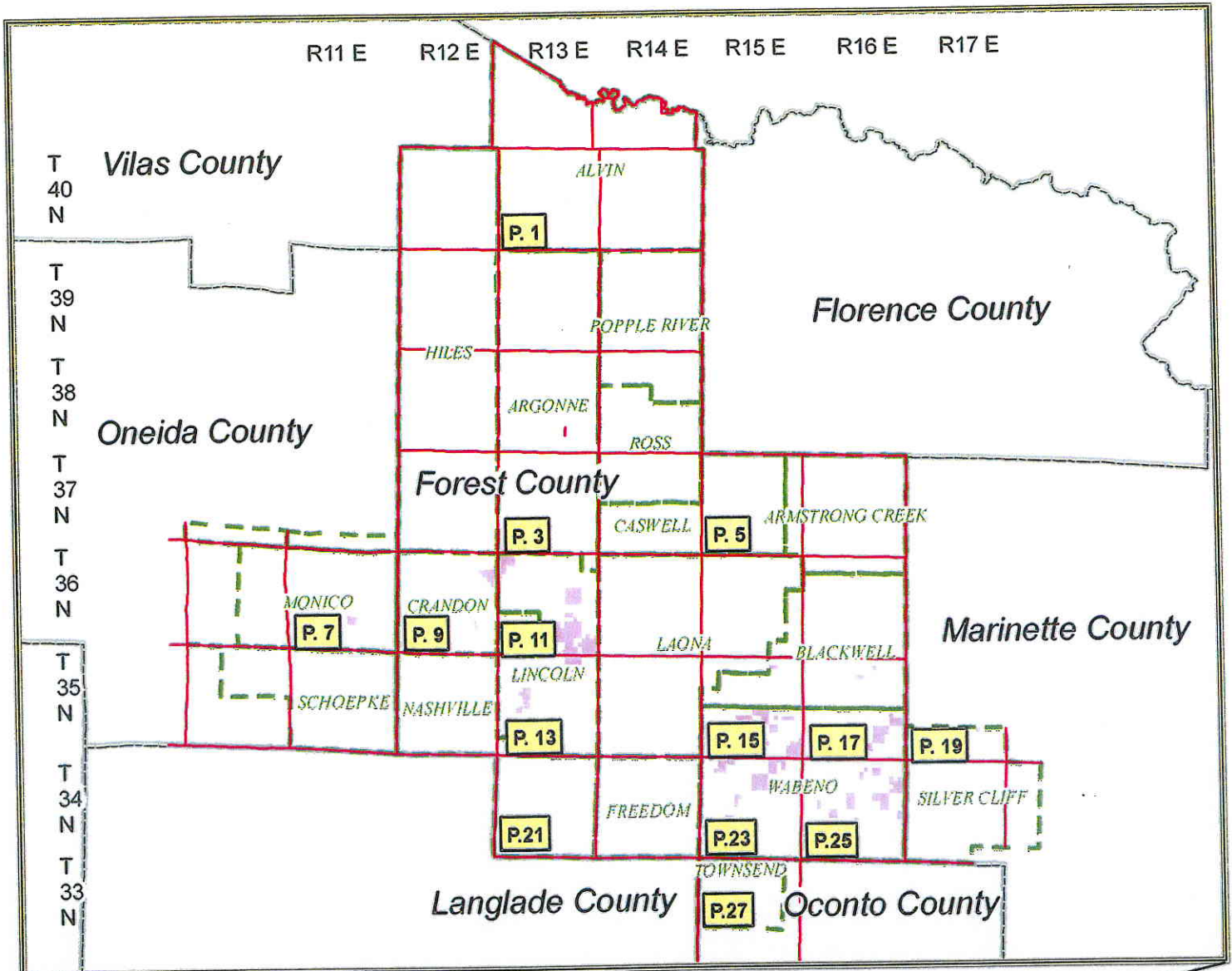
NULL
NULL

Qualifier Code Qualifier Description

AJ Filter Damage
AR Lab Error

Note: Qualifier codes with regional concurrence are shown in upper case,
and those without regional concurrence are shown in lower case.

Forest County Potawatomi Tribal Lands Index Map Wisconsin North



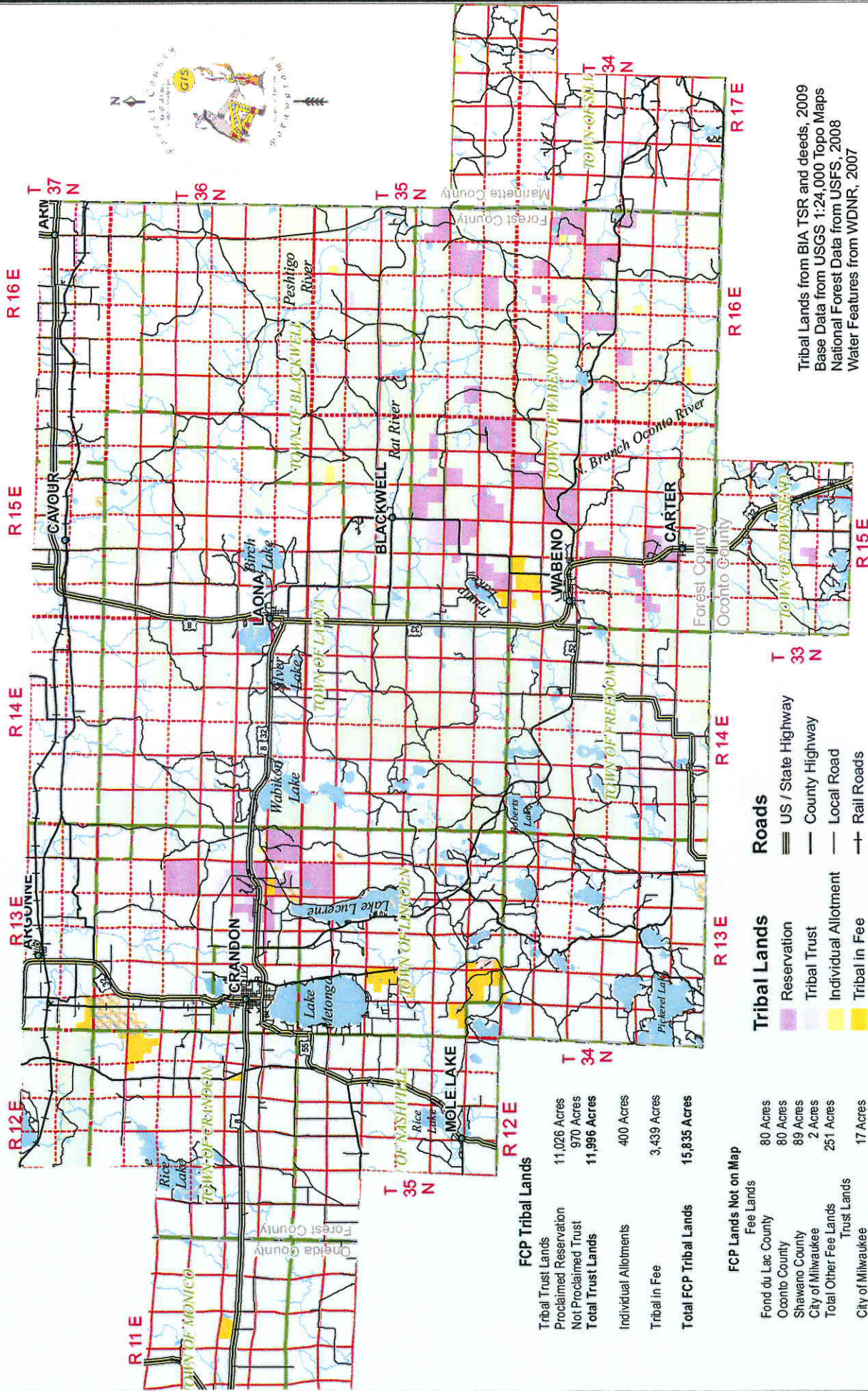
Legend

	Tribal Lands		Civil Towns
	Township Boundary		County Line

Townships are numbered in Ranges (R) east and west of the Principal Meridian and Tiers (T) north and south of the Wisconsin Baseline (Wisconsin - Illinois border). Each Township is a square, six miles on each side - Section 1 through 36.

CIVIL TOWNS are a unit of local government.

Forest County Potawatomi Land Base



FCP Tribal Lands	
Tribal Trust Lands	11,026 Acres
Proclaimed Reservation	970 Acres
Not Proclaimed Trust	11,996 Acres
Total Tribal Lands	400 Acres
Individual Allotments	3,439 Acres
Tribal in Fee	15,835 Acres
Total FCP Tribal Lands	15,835 Acres

FCP Lands Not on Map	
Fee Lands	80 Acres
Fond du Lac County	80 Acres
Oconto County	89 Acres
Shawano County	2 Acres
City of Milwaukee	251 Acres
Total Other Fee Lands	17 Acres
Trust Lands	40 Acres
City of Milwaukee	
Allotments	
Forest Co., Town of Alvin	

- Tribal Lands**
- Reservation
 - Tribal Trust
 - Individual Allotment
 - Tribal in Fee
 - Man. Forest
 - Man. Forest - Closed
 - Lakes & Rivers
 - Nicolet Forest
- Roads**
- US / State Highway
 - County Highway
 - Local Road
 - Rail Roads
 - Civil Towns
 - County Boundary

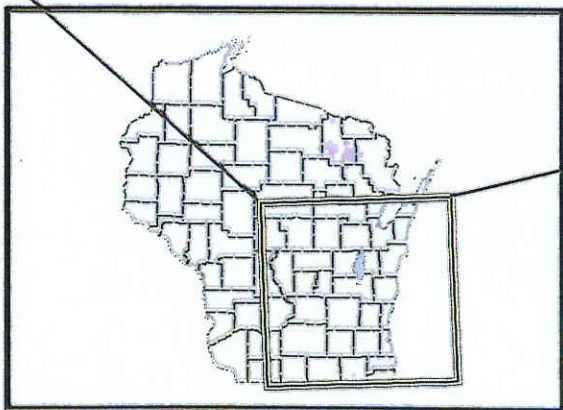
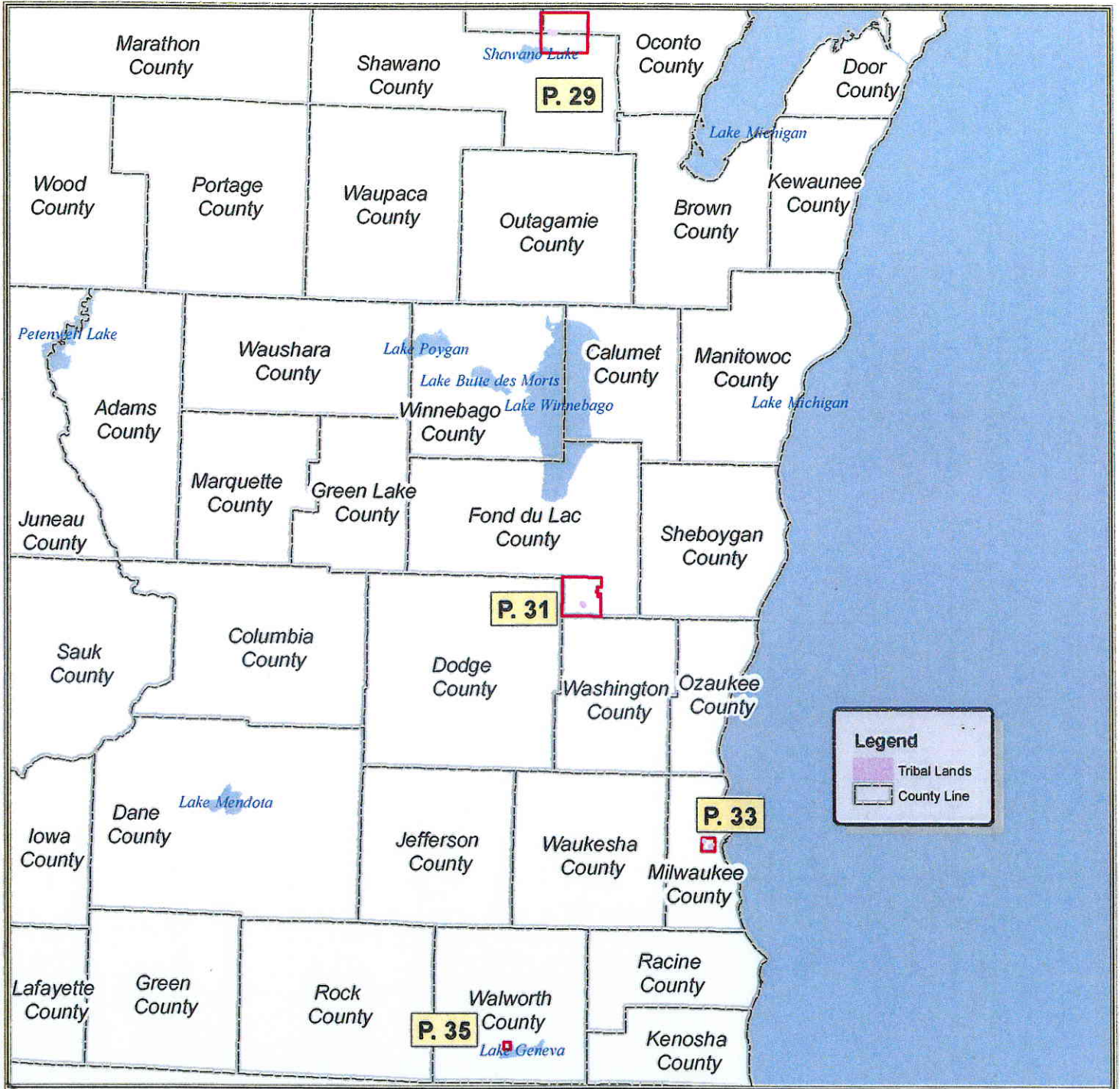
Tribal Lands from BIA TSR and deeds, 2009
 Base Data from USGS 1:24,000 Topo Maps
 National Forest Data from USFS, 2008
 Water Features from WDNR, 2007

Compiled January 2009, S. Alloway



*all acreages more or less
 * Fee lands are awaiting legal review
 and may not be complete

Forest County Potawatomi Tribal Lands Index Map Wisconsin South

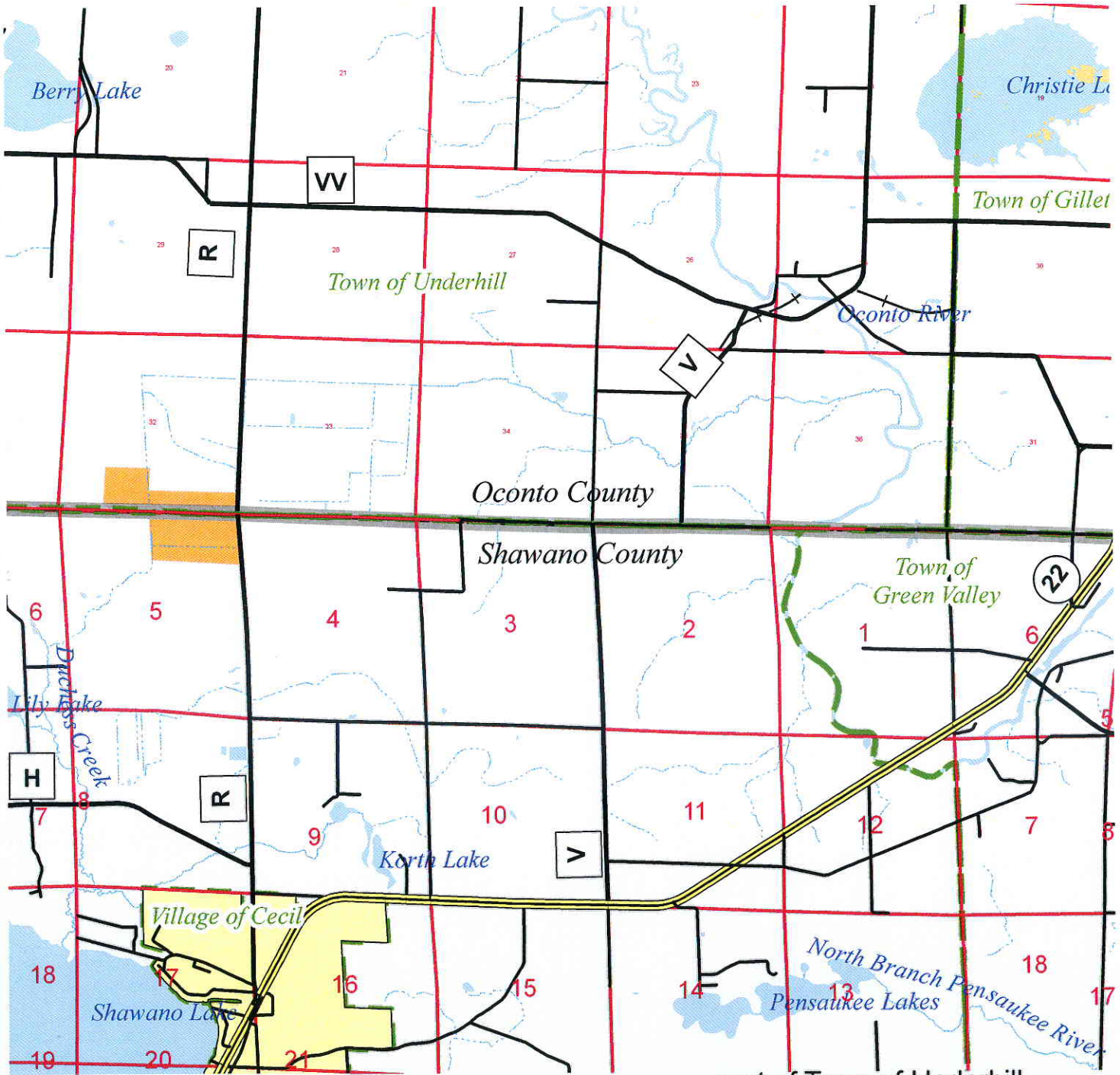


This book is published as a guide to the community. All Tribal ownership contained herein were gathered from the Bureau of Indian Affairs (BIA) Title Status Reports (TSR) and information furnished by the FCP Legal Department. Due to continual purchase of property, it is impossible to guarantee 100% accuracy. The content of this book are not intended for any legal use in ownership, sales, trades or transfers of land. All acreages more or less.

Managed Forest Lands are open to the general public, and those designated as closed are not open to the public. If open, public access is limited to hunting, fishing, hiking, sight-seeing and cross-country skiing. Access may be restricted within 300 feet of any building or commercial logging operation.

Tribal lands are monitored by FCPC Tribal Security.

Forest County Potawatomi Tribal Lands Oconto & Shawano County Line



part of Town of Underhill,
Oconto County - T28N R17E
part of Town of Washington,
Shawano County - T27N R17E

- | Tribal Lands | Other Land Owners | Public Land Survey |
|--------------------------------|-----------------------|-------------------------|
| Reservation | Nicolet Forest | Range Line - Certain |
| Tribal Trust | State of WI | Section Line - Certain |
| Allotment | Mole Lake Reservation | Range Line - Doubtful |
| Tribal in Fee | Mole Lake Fee | Section Line - Doubtful |
| Tribal Fee, Man. Forest | WI DNR | 1 - 36 Section Numbers |
| Tribal Fee, Closed Man. Forest | Forest Co. | County Line |
| Roads | Private Land | Civil Towns |
| US/State Highway | Water Features | |
| County Highway | Lakes & Rivers | |
| Local Road | | |



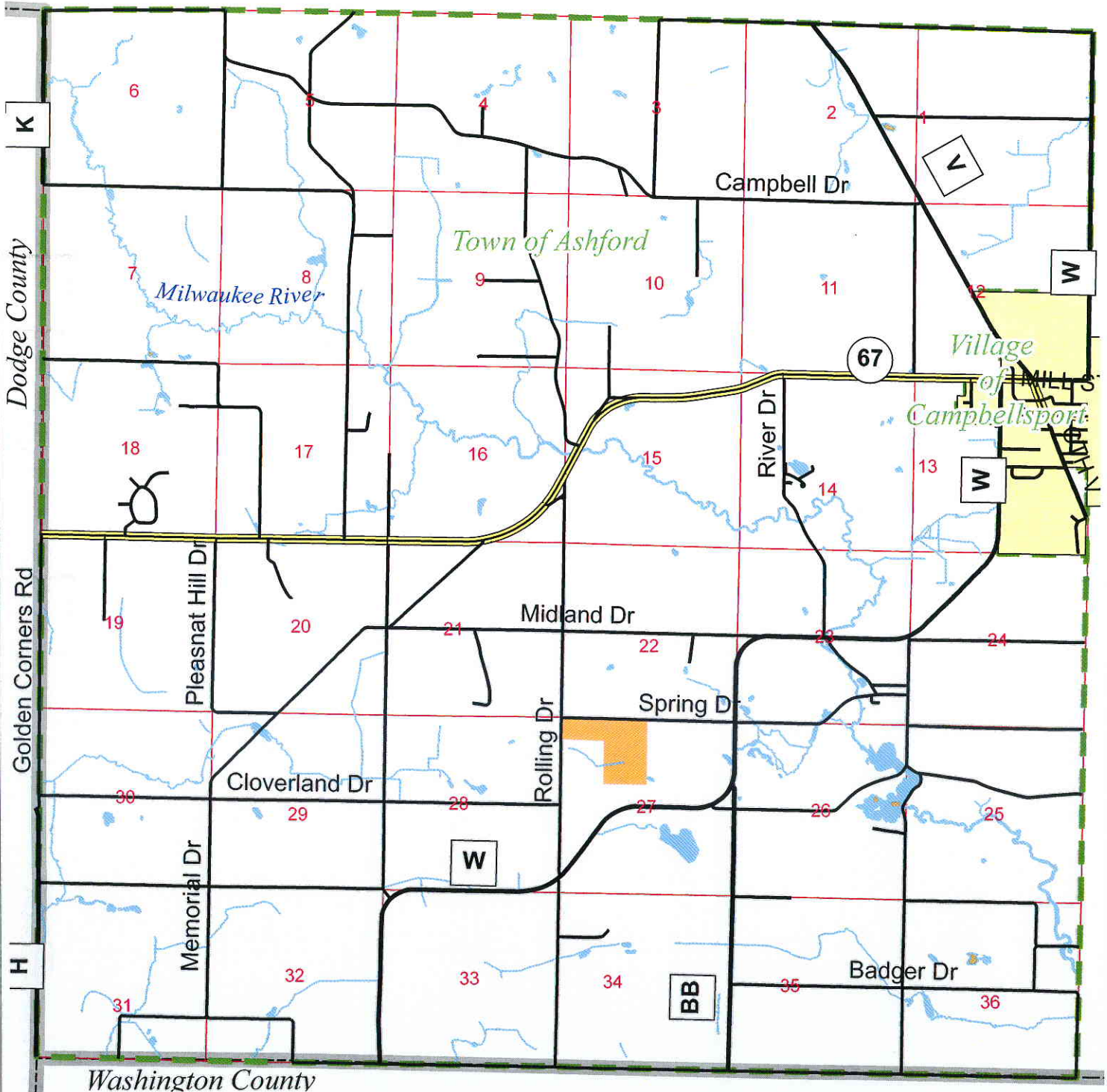
FCP GIS Program
S. Alloway, 8-09



1 inch = 4,350 feet

Tribal Lands from BIA TSR and deeds, 2009
Other Land Owners from Forest Co., 2007
US Forest Service Land from USFS, 2009
Base Data from Oconto Co. Land Information
Systems & Shawano County GIS, 2009
Hydro Data from WDNR, 2007

Forest County Potawatomi Tribal Lands - T13N R18E



Town of Ashford, Fond du Lac County T13N R18E

Tribal Lands	Other Land Owners	Public Land Survey
Reservation	Nicolet Forest	Range Line - Certain
Tribal Trust	State of WI	Section Line - Certain
Allotment	Mole Lake Reservation	Range Line - Doubtful
Tribal in Fee	Mole Lake Fee	Section Line - Doubtful
Tribal Fee, Man. Forest	WI DNR	1 - 36 Section Numbers
Tribal Fee, Closed Man. Forest	Forest Co.	County Line
Roads	Private Land	Civil Towns
US/State Highway	Water Features	
County Highway	Lakes & Rivers	
Local Road		



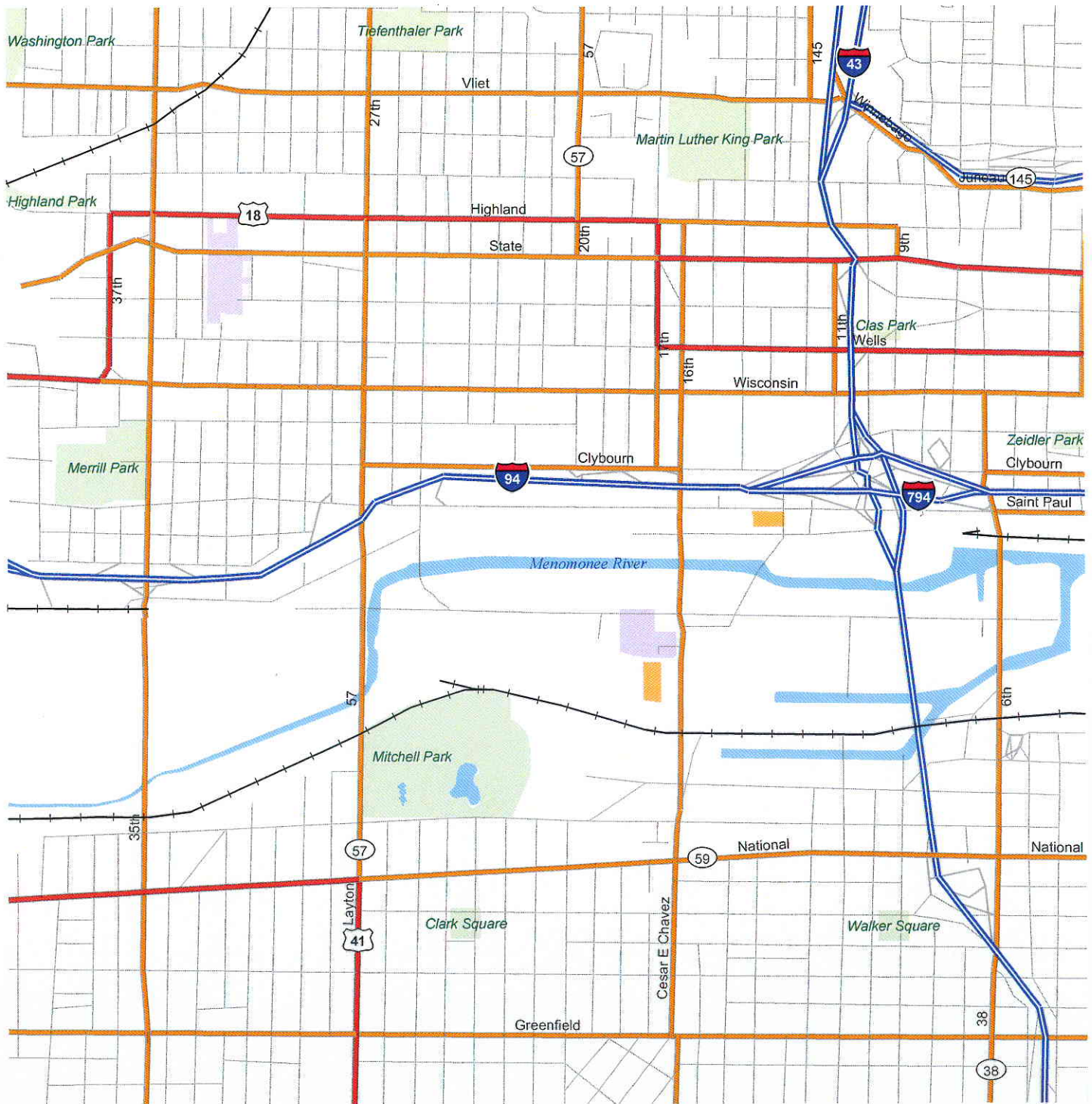
FCP GIS Program
S. Alloway, Sept., 2009




1 inch = 4,350 feet

Tribal Lands from BIA TSR and deeds, 2009
Other Land Owners from Forest Co., 2007
US Forest Service Land from USFS, 2009
Base and Hyrdo Data from Fond du Lac
County Land Information Department, 2009

Forest County Potawatomi Tribal Lands - Milwaukee



part of City of Milwaukee
Milwaukee County



1 inch = 1,785 feet

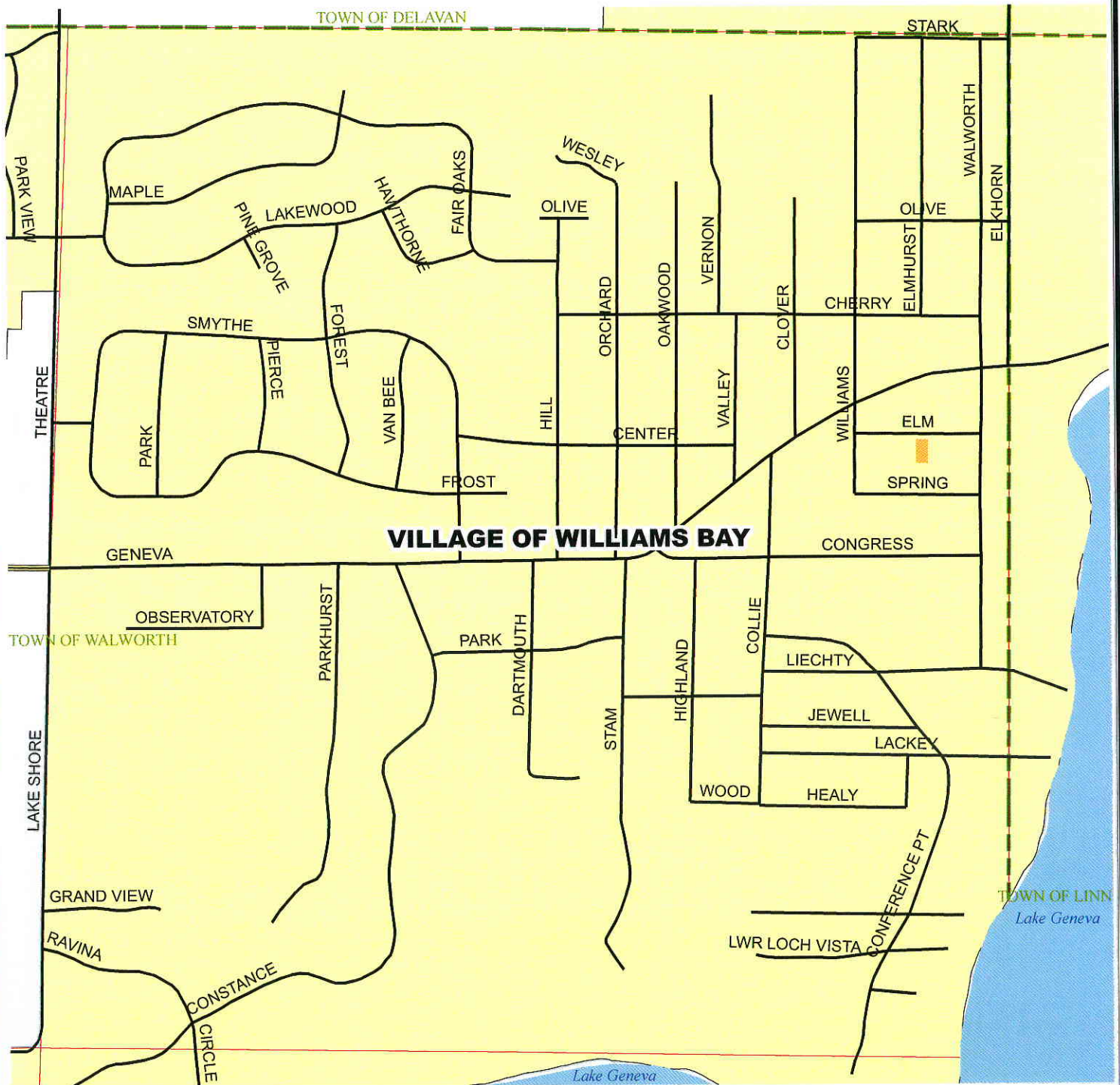
Tribal Lands from BIA TSR and deeds, 2009
Street and Hydro Data from ESRI
StreetMap USA, 2006

Tribal Lands		Roads	
	Reservation		Limited Access
	Tribal Trust		Highway
	Allotment		Major Road
	Tribal in Fee		Local Road
	Tribal Fee, Man. Forest		Ramp
	Tribal Fee, Closed Man. Forest		Rail Road



FCP GIS Program
S. Alloway, Sept., 2009

Forest County Potawatomi Tribal Lands - T1N R16E Section 1




Tribal Lands	Roads	Water Features
Reservation	US/State Highway	Lakes & Rivers
Tribal Trust	County	Section Lines
Allotment	Local Road	Townships
Tribal in Fee		
Tribal Fee, Man. Forest		
Tribal Fee, Closed Man. Forest		



FCP GIS Program
S. Alloway, Sept., 2009

part of Town of Walworth,
Village of Williams Bay,
Walworth County,
T1N R16E Section 1



1 inch = 800 feet

Tribal Lands from BIA TSR and deeds, 2009
Base Data from Walworth County GIS, 2009
Water Features from WDNR, 2007