






**ESTIMATED BOUNDARY OF NATIONAL LEAD INDUSTRIES**

**ESTIMATED BOUNDARY OF LOEWENTHAL METALS**

3'

2'

**Legend**

-  BNSF Right-Of-Way Boundary
-  City of Chicago Excavation Area (with depths)
-  Estimated Boundaries of Former Industrial Sites

Coordinate System: NAD 1983 StatePlane Illinois East FIPS 1201  
 Unite: Feet



**EAST OF LOEWENTHAL METALS  
 CHICAGO, COOK COUNTY, ILLINOIS**

**SITE LAYOUT MAP**

