



HOLABIRD AVENUE

CSX RAILROAD

CSX RAILROAD

BROENING HIGHWAY

SUB-PARCEL B-4

Bldg. 342
SITE AREA = 18.04 Ac.

DUKE BALTIMORE, LLC
5003 HOLABIRD AVENUE
BLOCK 6874 A, LOT 2/3

SUB-PARCEL B-3

PROPOSED BUILDING
SITE AREA = 18.50 Ac.

DUKE BALTIMORE, LLC
5501 HOLABIRD AVENUE
BLOCK 6874 A, LOT 2/3

SUB-PARCEL B-1

PROPOSED BUILDING
SITE AREA = 7.76 Ac.






DUKE BALTIMORE, LLC
5975 HOLABIRD AVENUE
BLOCK 6874 A, LOT 2/3

SUB-PARCEL B-2

Bldg. 118A
SITE AREA = 8.04 Ac.

DUKE BALTIMORE, LLC
5901 HOLABIRD AVENUE
BLOCK 6874 A, LOT 2/3

LEGEND

	EXISTING PAVED AREA		PROPOSED PAVED AREA
	EXISTING BUILDING AREA		PROPOSED BUILDING AREA
	GREEN AREA		

NOTE:
DRAWING BASED ON SURVEY AND SITE LAYOUT
INFORMATION PROVIDED BY ADVANCED CIVIL DESIGN.

Hull
& associates, inc.

ENGINEERS | GEOLOGISTS | SCIENTISTS | PLANNERS

4770 DUKE DRIVE
SUITE 300
MASON, OHIO 45040

PHONE: (513) 459-9677
FAX: (513) 459-9869
www.hullinc.com

© 2008 HULL & ASSOCIATES, INC.

RISK MANAGEMENT PLAN FOR AREA B - SUB-PARCEL B-2
FORMER GM-BALTIMORE ASSEMBLY PLANT

FIGURE 2
AREA B SUB-PARCEL BOUNDARIES

BALTIMORE, MARYLAND 21224

PROJECT NO.: DUK038	SUBMITTAL DATE: APRIL 2008
CAD DWG FILE: DUK038.200.0034	PLOT DATE: 04/25/08