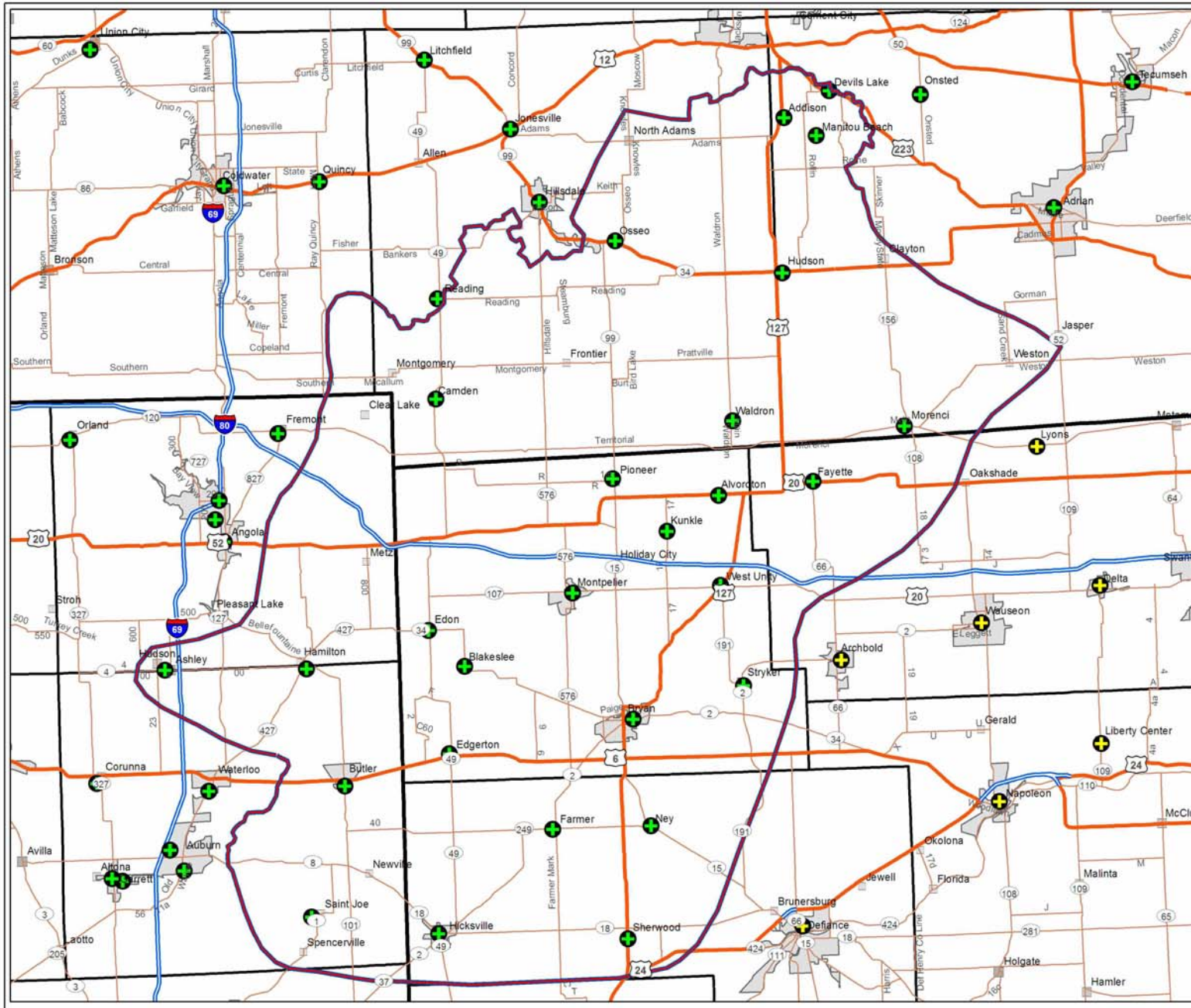





CITY OF BRYAN, OHIO



LEGEND

-  Proposed Sole Source Aquifer Boundary
-  Existing Surface Water Based PWSS
-  Existing Groundwater Based PWSS



0 15,000 30,000 60,000 Feet

1:360,000

FIGURE 16 (revised)
Proposed Sole Source
Aquifer Area

Prepared for: City of Bryan, Ohio	Project: MICHINDOH SSA Petition
Drawn By: TJF	Date: July-09
Tritium Inc.	