



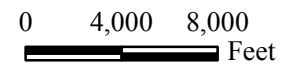


LEGEND

-  MAJOR ROADS
-  SURFACE WATER
-  URBAN AREAS
-  EXTENT OF AREA OF CONCERN (ROCHESTER EMBAYMENT REMEDIAL ACTION PLAN STAGE I, JUNE 1993)

NOTE: AREA OF CONCERN BOUNDARY AS APPROVED BY THE NEW YORK STATE DEPARTMENT OF ENVIRONMENTAL CONSERVATION ON JULY 27, 2005.

SOURCE: MODIFIED FROM THE NEW YORK STATE DEPARTMENT OF ENVIRONMENTAL CONSERVATION 1990, AND ESRI, 2005.



**ROCHESTER EMBAYMENT, NEW YORK
AREA OF CONCERN**

Great
Lakes
National
Program
Office

