





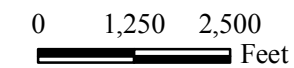


LEGEND

-  MAJOR ROADS
-  COUNTY BOUNDARY
-  SURFACE WATER
-  URBAN AREAS
-  AREA OF CONCERN
-  WATERSHED

SOURCE: MODIFIED FROM THE MICHIGAN DEPARTMENT OF NATURAL RESOURCES, 1987, THE MICHIGAN CENTER FOR GEOGRAPHIC INFORMATION, DEPARTMENT OF INFORMATION TECHNOLOGY, 2004, AND ESRI, 2005.



**RIVER RAISIN, MICHIGAN
AREA OF CONCERN**

Great
Lakes
National
Program
Office

