



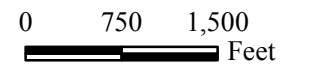


LEGEND

-  MAJOR ROADS
-  URBAN AREAS
-  SURFACE WATER
-  EXTENT OF AREA OF CONCERN (OSWEGO RIVER REMEDIAL ACTION PLAN STAGE I, FEBRUARY 1990)

NOTE: AREA OF CONCERN BOUNDARY AS APPROVED BY THE NEW YORK STATE DEPARTMENT OF ENVIRONMENTAL CONSERVATION ON JULY 27, 2005.

SOURCE: MODIFIED FROM THE NEW YORK STATE DEPARTMENT OF ENVIRONMENTAL CONSERVATION 1990, AND ESRI, 2005.



OSWEGO RIVER, NEW YORK
AREA OF CONCERN

Great
Lakes
National
Program
Office

