



EPA's Startup Crowdsourcing Tool for Community Activism

Kim Balassiano

Office of Environmental Information (OEI)
Office of Information Analysis and Access
Information Access Division

Wednesday May 7, 2014



Watershed groups & riverkeepers: They need to know WHO is doing WHAT WHERE



Urban Waters Mapper

revitalizing our urban waters and the communities that surround them

Help



Let's let these organizations focus on gathering volunteers and resources to raise awareness and help us protect our waters



Urban Waters Projects

SPREE - CH2MHILL Fall RiverSweep 2013

The annual CH2MHILL Fall RiverSweep is scheduled for Saturday, September 21st 2013, 8 a.m. to Noon. The CH2MHILL Fall RiverSweep will once again be a part of National Public Lands Day and the Ocean Conservancy's International Coastal Clean Up. This will be the 21st consecutive year that the Denver Parks and Recreation Volunteer Department and the Greenway Foundation have jointly collaborated in a 10-mile multi-jurisdictional cleanup.



Date: 09/21/2013 - 09/21/2013
Organization(s): The Greenway Foundation
Contact:
Email: info@spreemail.org
Phone: (303) 743-9720
Contact Organization: The Greenway Foundation
Web Site: <http://www.spreeweb.org>

SPREE-South Platte River Spring River Sweep

Join the Greenway Foundation and SPREE for a day of fun and hard work cleaning up the River and trails. Bring your family, friends and co-workers to help enhance our River and trails.



Date: 04/27/2013 - 04/27/2013
Organization(s): The Greenway Foundation
Contact:
Email: info@spreemail.org
Phone: (303) 743-9720
Contact Organization: The Greenway Foundation
Web Site: <http://www.spreeweb.org>

Easy color flyers
detailing their
activities...



Easily downloadable spreadsheets of activities with all pertinent information fields

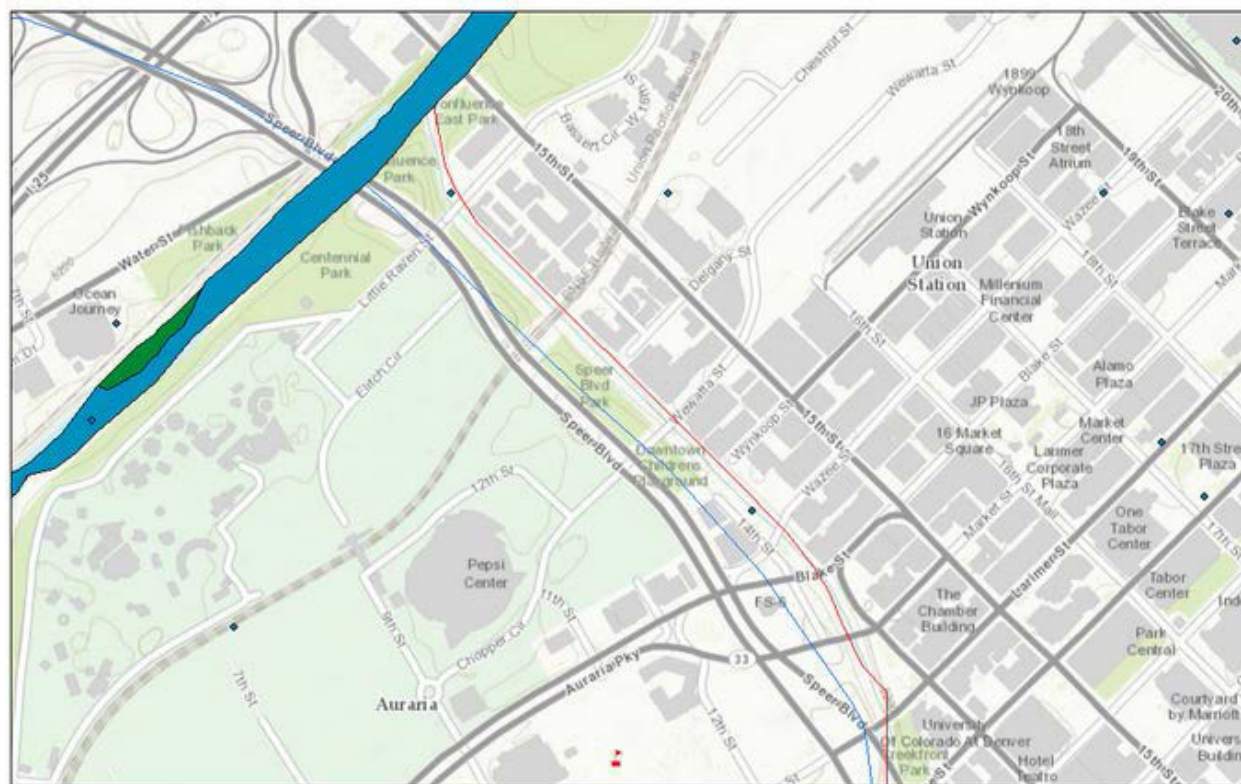
23 Urban Water Projects:

OBJE	Project	Project Type	PROJECT_TYP	Description	Longitud	Latitud	Location	Photo	Document
22	SPREE South Platte River RiverFest	Education, outreach, training, Green jobs	2	Bring the whole family out for this free 2-day celebration of the River. With paddle boarding demos and lessons during the day and live music at night, there will be something for everyone.	-105.008	39.755	Confluence Park, Denver	http://www.southplatteriverfest.com/files/2613/6045/1792/paddleboarding_pic.jpg	http://www.southplatteriverfest.com/
23	SPREE Spring Break Camp	Education, outreach, training, Green jobs	2	Join the SPREE team for a week full of adventures. Shrink to discover an insect, go down a storm drain as a water droplet, transform into time traveler. Campers will push their imagination to discover Colorado from a whole new perspective.	-104.998	39.705		http://www.spreeweb.org/web/files/cae/he/6cfad24620a85499f280580b540leceb_f77.jpg	http://www.spreeweb.org/web/index.php?cID=225
24	SPREE - Adventures Outside: Day Camp at the South Platte River	Education, outreach, training, Green jobs	2	Looking for a way to get your kids outside and active this summer while you are at work? Don't want them to stop learning just because it's summer? Then Adventures Outside is for you! We now have two camps at two locations! We will have our original camp along the South Platte River and a new camp in Downtown Denver at the Cherry Creek. Please be sure to note which camp you are signing up for.	-104.998	39.705	South Platte River	http://www.spreeweb.org/web/files/cae/he/05eb228bc205bd077a22b37fd2b4d644_f211.jpg	http://www.spreeweb.org/web/index.php?cID=233
25	The Greenway Foundation, SPREE - Adventures Outside: Day Camp at Cherry Creek	Education, outreach, training, Green jobs	2	Looking for a way to get your kids outside and active this summer while you are at work? Don't want them to stop learning just because it's summer? Then Adventures Outside is for you! We now have two camps at two locations! We will have our original camp along the South Platte River and a new camp in Downtown Denver at the Cherry Creek. Please be sure to note which camp you are signing up for.	-105.005	39.752	Cherry Creek	http://www.spreeweb.org/web/files/cae/he/05eb228bc205bd077a22b37fd2b4d644_f211.jpg	http://www.spreeweb.org/web/index.php?cID=232




Confluence East Park Restoration Activities

Printable maps



April 25, 2014

- Impaired Streams
- Watershed Boundary Dataset (HUC12)





Sort by Project Type



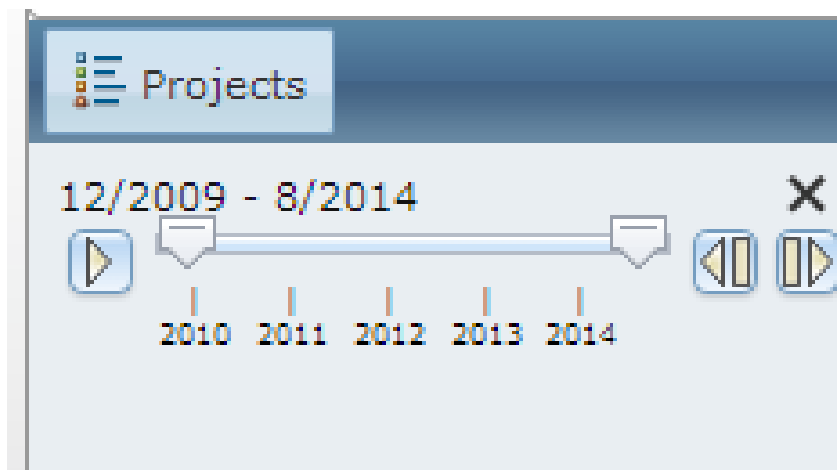
The screenshot shows a web application interface for viewing projects. The main map displays Denver, Colorado, with several red location markers. The sidebar on the left contains the following filters:

- Project Type: clear
- Backburner projects (0)
- Education, outreach, training, Green jobs (13)
- Forest restoration/protection/management (1)
- Green infrastructure/low impact development for stormwater (1)
- Research and monitoring (3)
- River/stream/wetlands restoration/conservation/flood protection(17)
- Trash cleanup (16)
- Tree planting and invasive species

- Education, outreach, training, green jobs
- Forest restoration
- Green infrastructure
- Research & monitoring
- River restoration
- Trash cleanup
- Tree planting & invasive species
- Water quality improvements
- Water access, trails
- Other projects
- Backburner projects



Filter by Activity Date – shows track record
As well as upcoming events



<http://goo.gl/LLKPMz>



Kim Balassiano

Balassiano.kim@epa.gov

202-566-0709